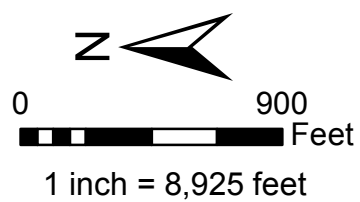


South Deschutes County Local Wetland Inventory Index Overview Map



- Legend**
- Study Area
 - Public Land Survey System (PLSS)
 - Watershed Boundary
 - Streets
 - River
 - 201011D Township, Range, Section, Quarter (PLSS)
 - Wetland

Disclaimer: Information shown on this map is for planning purposes, represents the conditions that exist at the map date, and is subject to change. The location and extent of wetlands and other waters is approximate. There may be unmapped wetlands and other waters present that are subject to regulation. A current Oregon Department of State Lands-approved wetland delineation is required for state removal-fill permits. You are advised to contact the Department of State Lands and the U.S. Army Corps of Engineers with any regulatory questions. **Artificial wetlands may or may not be jurisdictional.**

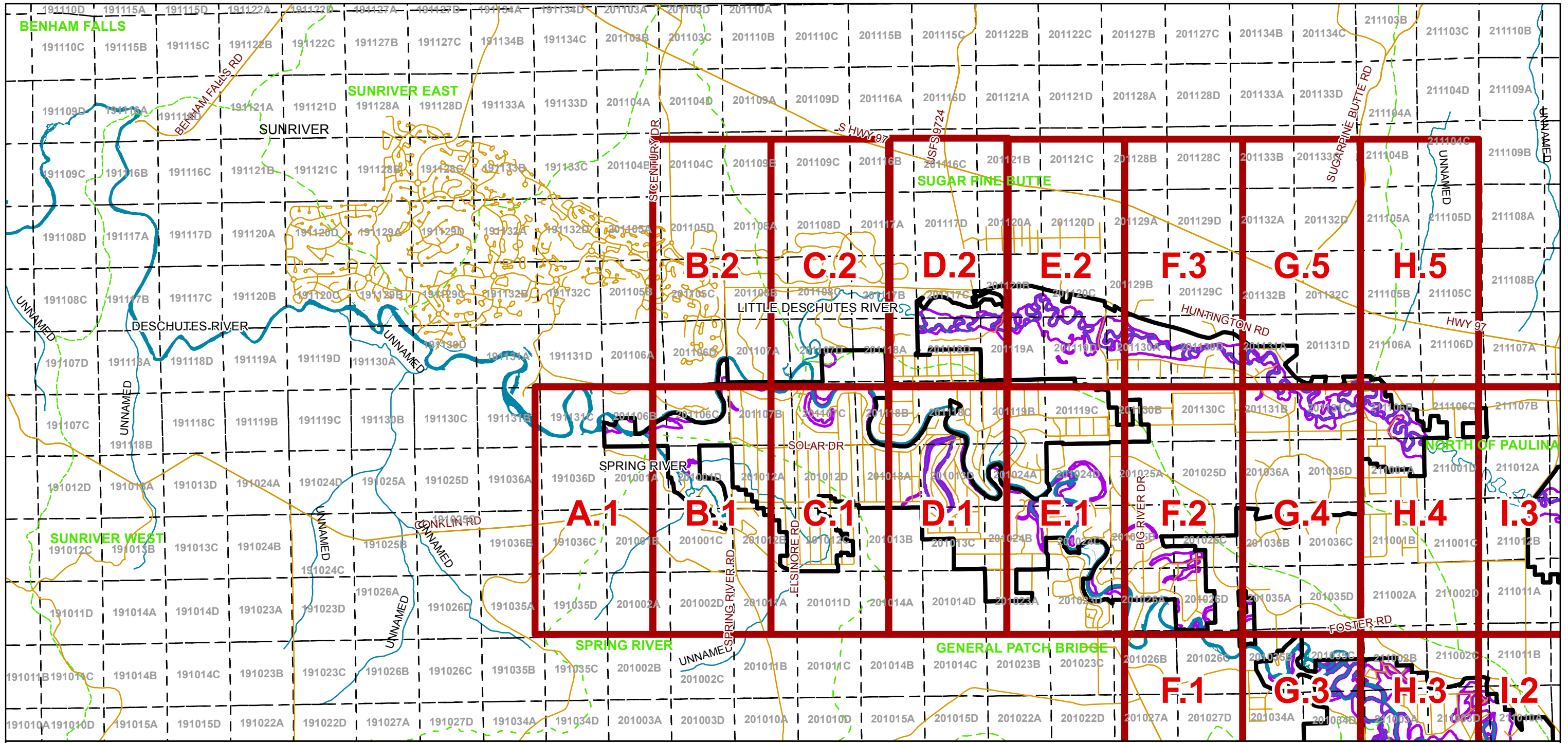
Completed 6/2011

APPROVED LOCAL WETLANDS INVENTORY

OREGON DEPARTMENT OF STATE LANDS

7/19/2011 JDB





0 900 Feet

1 inch = 4,142 feet

Disclaimer: Information shown on this map is for planning purposes, represents the conditions that exist at the map date, and is subject to change. The location and extent of wetlands and other waters is approximate. There may be unmapped wetlands and other waters present that are subject to regulation. A current Oregon Department of State Lands-approved wetland delineation is required for state removal-fill permits. You are advised to contact the Department of State Lands and the U.S. Army Corps of Engineers with any regulatory questions. **Artificial wetlands may or may not be jurisdictional.**

Completed 1/2011


Legend

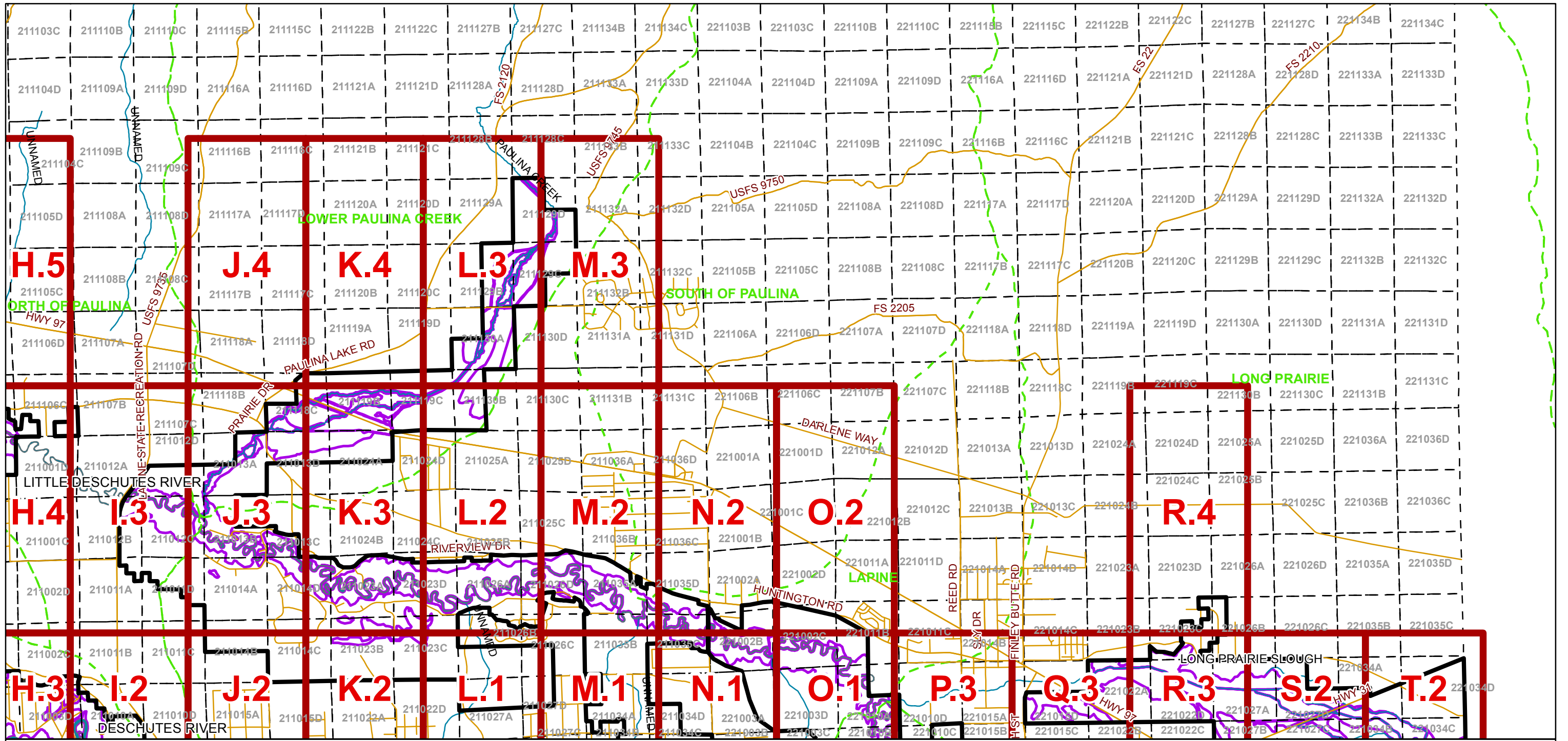
- Study Area
- Public Land Survey System (PLSS)
- Watershed Boundary
- Streets
- Streams
- Wetland
- 201011D Township, Range, Section, Quarter (PLSS)

South Deschutes County Local Wetland Inventory Index Map

1

Sheet 1 of 4





0 900 Feet
1 inch = 4,137 feet

Legend

- Study Area
- Stream
- Watershed Boundary
- Public Land Survey System (PLSS)
- Streets
- 201011D Township, Range, Section, Quarter (PLSS)
- River
- Wetland

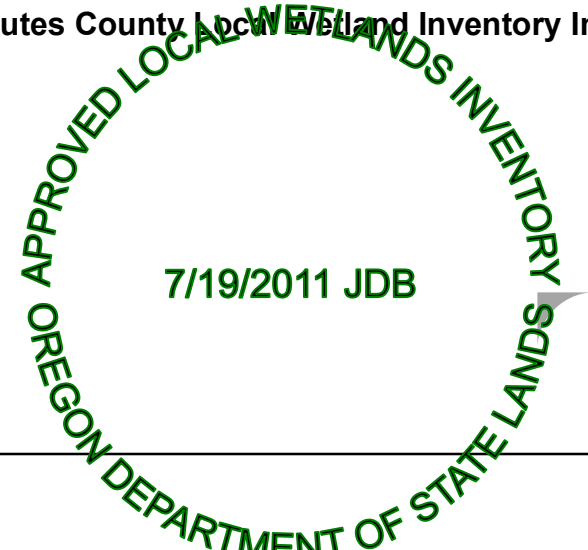
South Deschutes County Local Wetlands Inventory Index Map

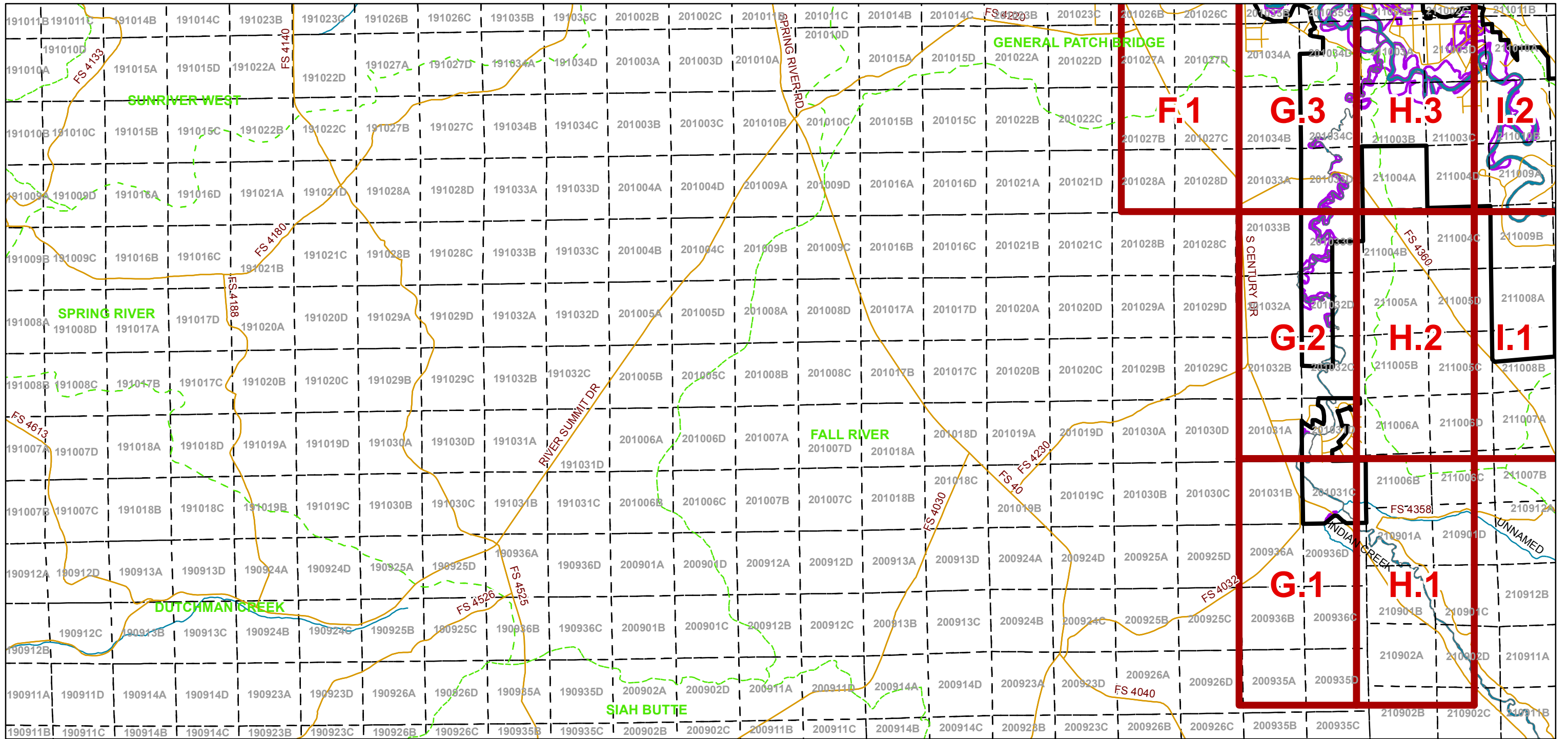
2

Sheet 2 of 4

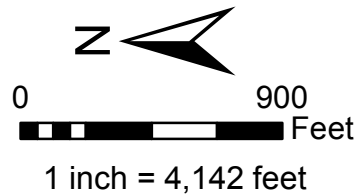
Disclaimer: Information shown on this map is for planning purposes, represents the conditions that exist at the map date, and is subject to change. The location and extent of wetlands and other waters is approximate. There may be unmapped wetlands and other waters present that are subject to regulation. A current Oregon Department of State Lands-approved wetland delineation is required for state removal-fill permits. You are advised to contact the Department of State Lands and the U.S. Army Corps of Engineers with any regulatory questions. **Artificial wetlands may or may not be jurisdictional.**

Completed 1/2011





South Deschutes County Local Wetland Inventory Index Map



- Legend**
- Study Area
 - Public Land Survey System (PLSS)
 - Watershed Boundary
 - 201011D Township, Range, Section, Quarter (PLSS)
 - Streets
 - Wetland
 - Streams

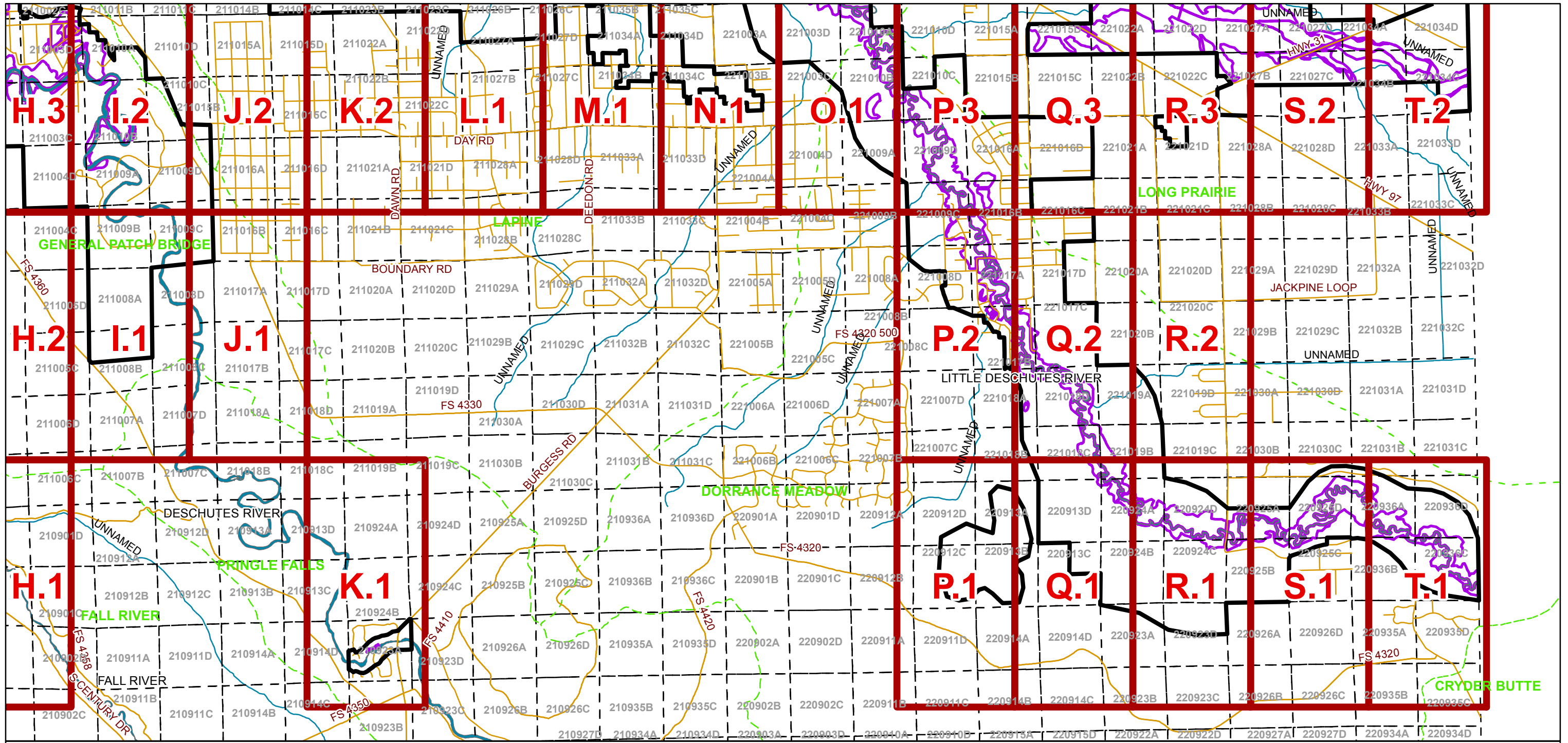
Disclaimer: Information shown on this map is for planning purposes, represents the conditions that exist at the map date, and is subject to change. The location and extent of wetlands and other waters is approximate. There may be unmapped wetlands and other waters present that are subject to regulation. A current Oregon Department of State Lands-approved wetland delineation is required for state removal-fill permits. You are advised to contact the Department of State Lands and the U.S. Army Corps of Engineers with any regulatory questions. **Artificial wetlands may or may not be jurisdictional.**

Completed 6/2011

3
Sheet 3 of 4

7/19/2011 JDB

APPROVED LOCAL WETLANDS INVENTORY
OREGON DEPARTMENT OF STATE LANDS



0 900 Feet
1 inch = 4,142 feet

Legend

- Study Area
- Public Land Survey System (PLSS)
- Watershed Boundary
- Streets
- Streams
- 201011D Township, Range, Section, Quarter (PLSS)
- Wetland

Disclaimer: Information shown on this map is for planning purposes, represents the conditions that exist at the map date, and is subject to change. The location and extent of wetlands and other waters is approximate. There may be unmapped wetlands and other waters present that are subject to regulation. A current Oregon Department of State Lands-approved wetland delineation is required for state removal-fill permits. You are advised to contact the Department of State Lands and the U.S. Army Corps of Engineers with any regulatory questions. **Artificial wetlands may or may not be jurisdictional.**

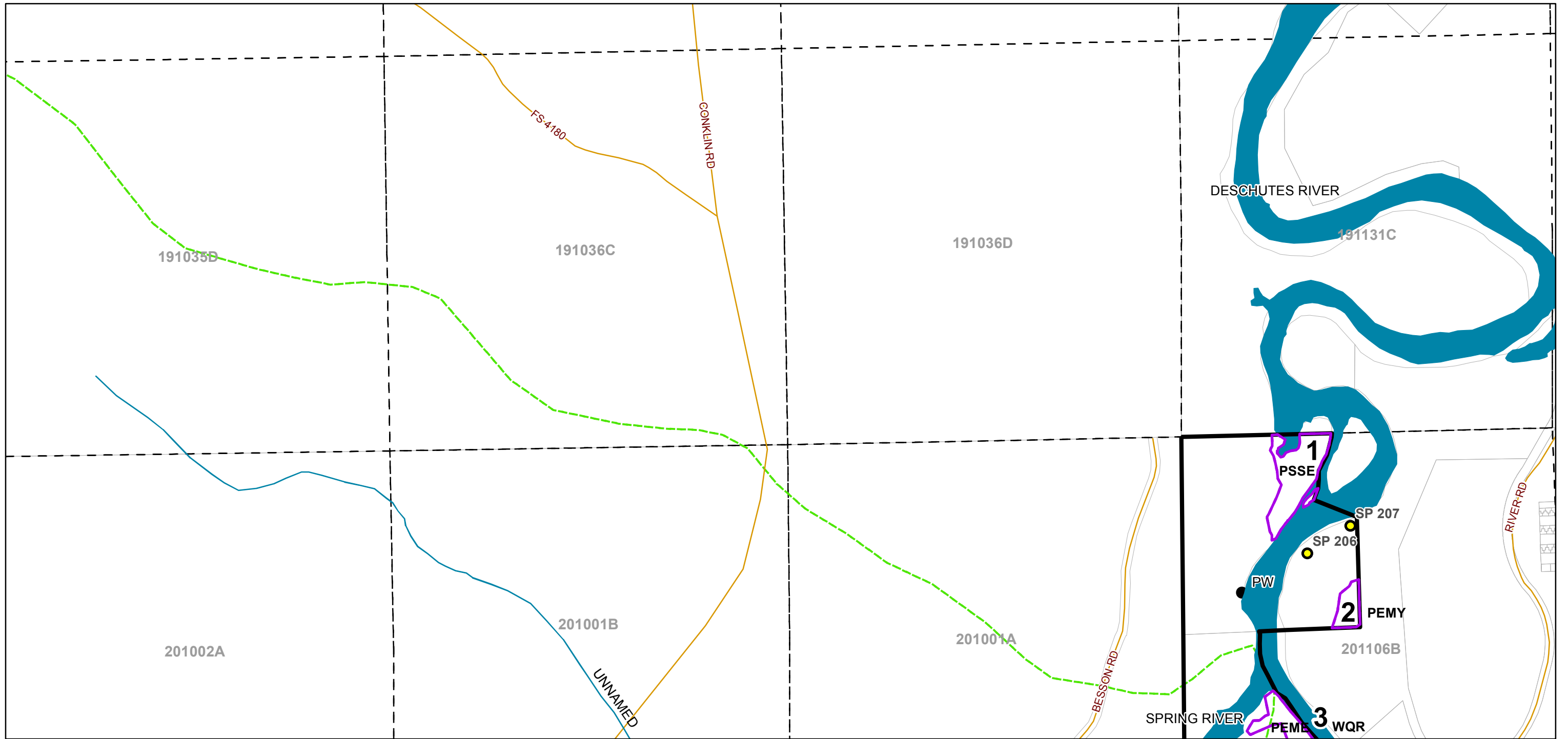
Completed 6/2011


South Deschutes County Wetland Inventory Index Map




7/19/2011 JDB




















 1 inch = 660 feet



 Completed 06/2011

- Legend**
-  Study Area
 -  Watershed Boundary
 -  Streets
 -  Deschutes Parcels
 -  Public Land Survey System (PLSS)
- 201011D Township, Range, Section, Quarter (PLSS)

-  Wetland
 -  Artificial Wetland
 -  Probable Wetland (PW)*
 -  Sample Plot Location (SP)**
 -  Streams
- WQR** Water Quality Resource

South Deschutes County Local Wetland Inventory

A.1

Sheet 1 of 57

See Glossary for Cowardin Classes and Water Regime Codes (PEME, e.g.) located in the South Deschutes County LWI Report.

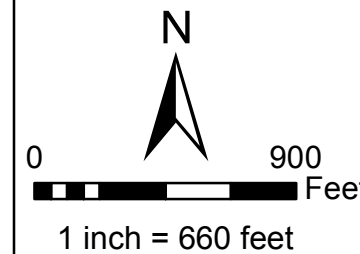
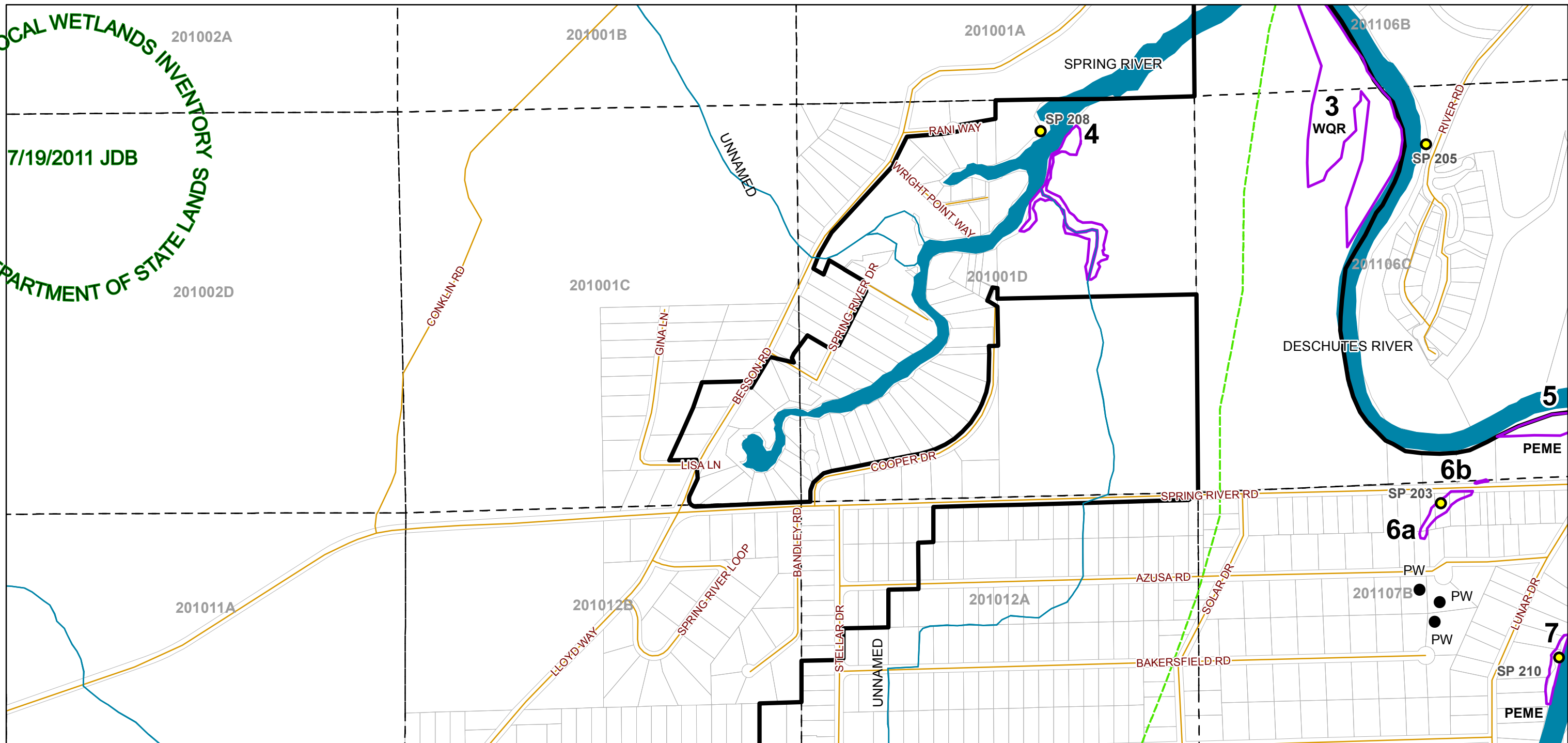
* A probable wetland appears to meet wetland criteria but is less than 0.50 acres or is small and of an undetermined size.

**In some cases, a black arrow is associated with a sample plot location; the arrow points to the corresponding wetland that was investigated off-site.

APPROVED LOCAL WETLANDS INVENTORY
 7/19/2011 JDB
 OREGON DEPARTMENT OF STATE LANDS

Disclaimer: Information shown on this map is for planning purposes, represents the conditions that exist at the map date, and is subject to change. The location and extent of wetlands and other waters is approximate. There may be unmapped wetlands and other waters present that are subject to regulation. A current Oregon Department of State Lands-approved wetland delineation is required for state removal-fill permits. You are advised to contact the Department of State Lands and the U.S. Army Corps of Engineers with any regulatory questions. **Artificial wetlands may or may not be jurisdictional.**

OREGON DEPARTMENT OF STATE LANDS
 APPROVED LOCAL WETLANDS INVENTORY
 7/19/2011 JDB



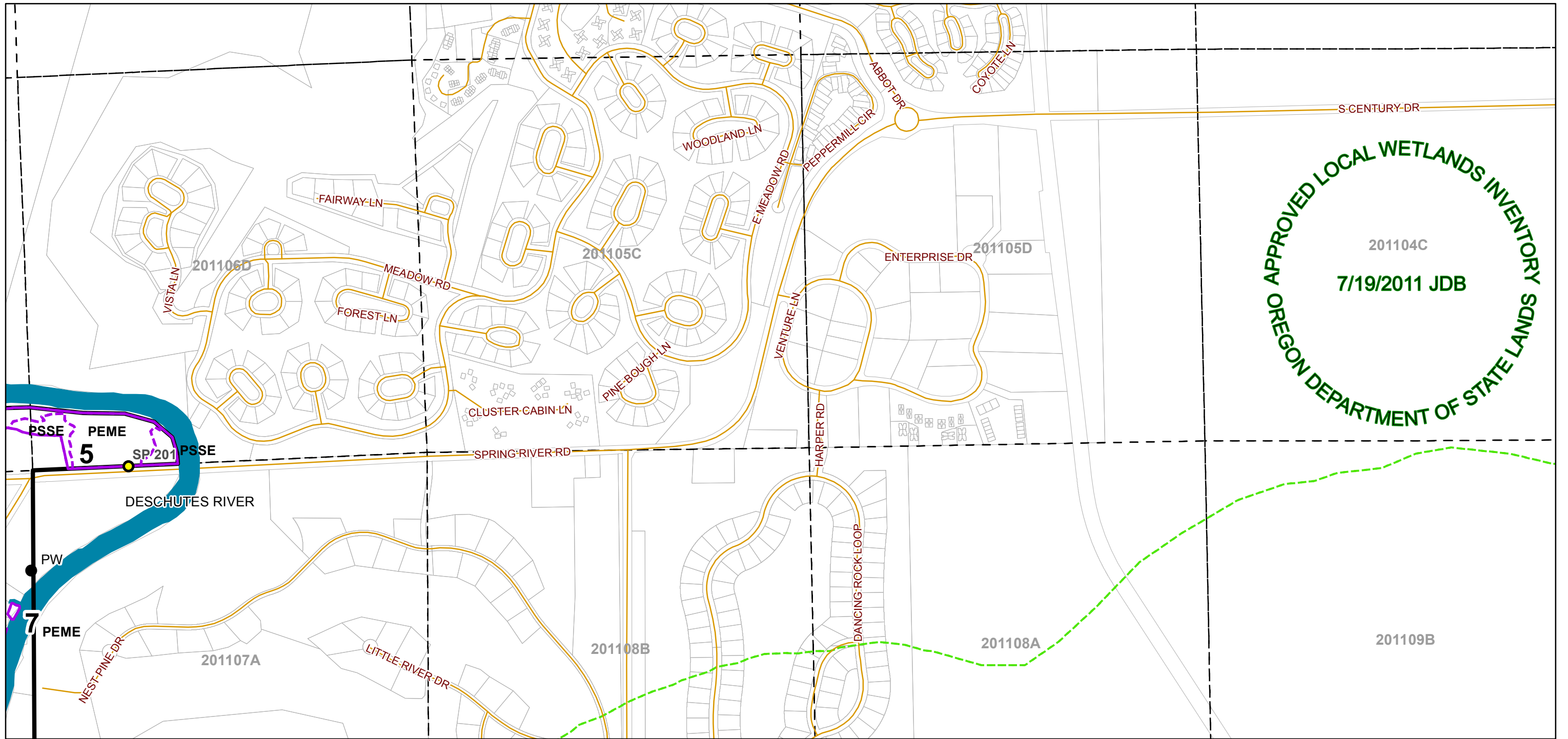
- Legend**
- Study Area
 - Watershed Boundary
 - Streets
 - Deschutes Parcels
 - Public Land Survey System (PLSS)
 - Wetland
 - Artificial Wetland
 - Probable Wetland (PW)*
 - Sample Plot Location (SP)**
 - Streams
- 201011D Township, Range, Section, Quarter (PLSS) WQR Water Quality Resource

South Deschutes County Local Wetland Inventory B.1
 Sheet 2 of 57

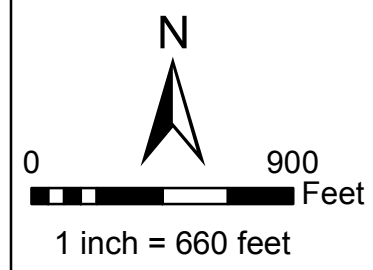
See Glossary for Cowardin Classes and Water Regime Codes (PEME, e.g.) located in the South Deschutes County LWI Report.

* A probable wetland appears to meet wetland criteria but is less than 0.50 acres or is small and of an undetermined size.
 **In some cases, a black arrow is associated with a sample plot location; the arrow points to the corresponding wetland that was investigated off-site.

Disclaimer: Information shown on this map is for planning purposes, represents the conditions that exist at the map date, and is subject to change. The location and extent of wetlands and other waters is approximate. There may be unmapped wetlands and other waters present that are subject to regulation. A current Oregon Department of State Lands-approved wetland delineation is required for state removal-fill permits. You are advised to contact the Department of State Lands and the U.S. Army Corps of Engineers with any regulatory questions. **Artificial wetlands may or may not be jurisdictional.**



APPROVED LOCAL WETLANDS INVENTORY
 201104C
 7/19/2011 JDB
 OREGON DEPARTMENT OF STATE LANDS

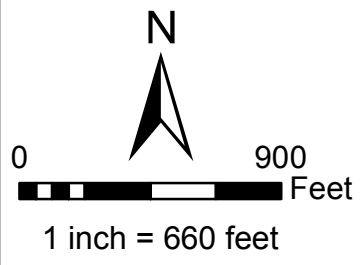
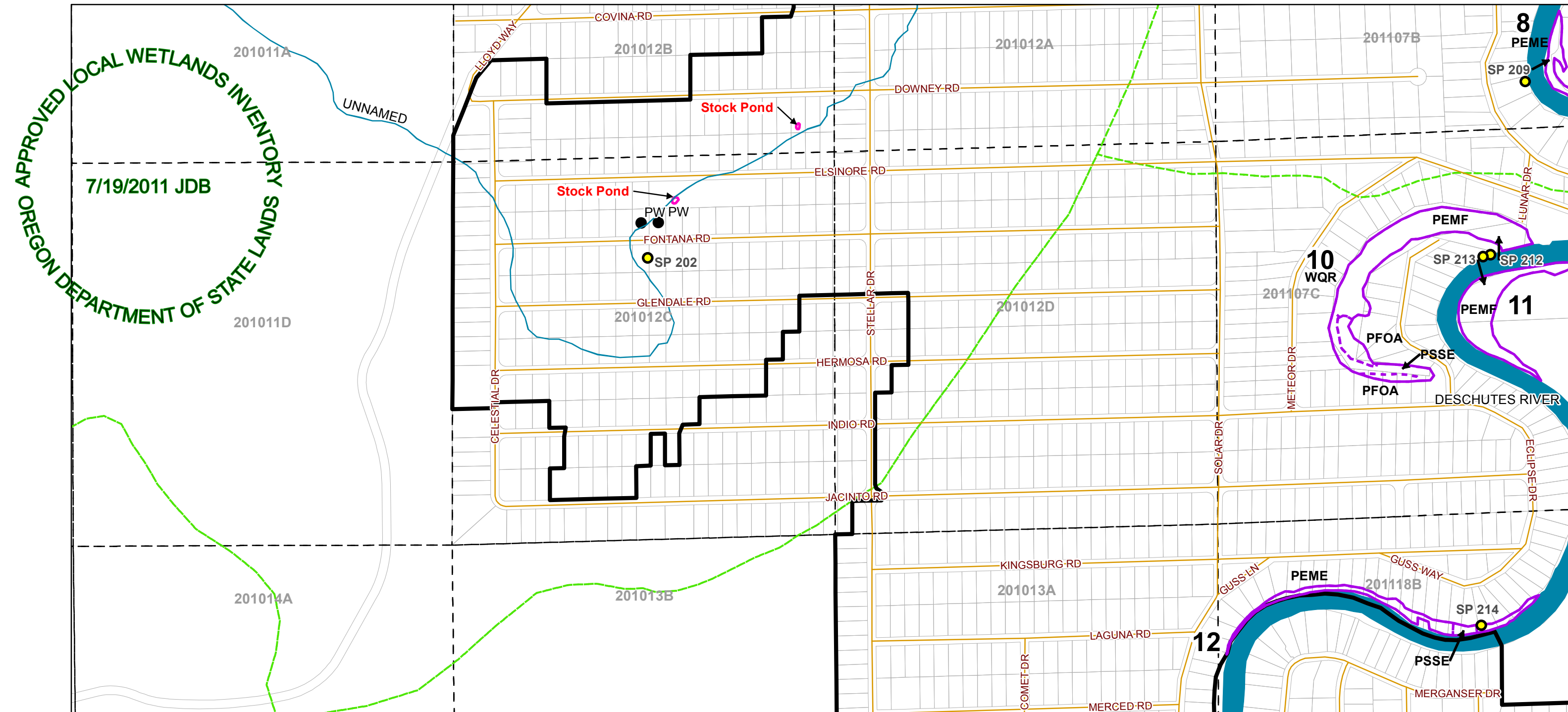


- Legend**
- Study Area
 - Watershed Boundary
 - Streets
 - Deschutes Parcels
 - Public Land Survey System (PLSS)
 - Wetland
 - Artificial Wetland
 - Probable Wetland (PW)*
 - Sample Plot Location (SP)**
 - Streams
- 201011D Township, Range, Section, Quarter (PLSS) **WQR** Water Quality Resource

Disclaimer: Information shown on this map is for planning purposes, represents the conditions that exist at the map date, and is subject to change. The location and extent of wetlands and other waters is approximate. There may be unmapped wetlands and other waters present that are subject to regulation. A current Oregon Department of State Lands-approved wetland delineation is required for state removal-fill permits. You are advised to contact the Department of State Lands and the U.S. Army Corps of Engineers with any regulatory questions. **Artificial wetlands may or may not be jurisdictional.**

See Glossary for Cowardin Classes and Water Regime Codes (PEME, e.g.) located in the South Deschutes County LWI Report.

* A probable wetland appears to meet wetland criteria but is less than 0.50 acres or is small and of an undetermined size.
 **In some cases, a black arrow is associated with a sample plot location; the arrow points to the corresponding wetland that was investigated off-site.



Legend

- Study Area
- Watershed Boundary
- Streets
- Deschutes Parcels
- Public Land Survey System (PLSS)
- Wetland
- Artificial Wetland
- Probable Wetland (PW)*
- Sample Plot Location (SP)**
- Streams

201011D Township, Range, Section, Quarter (PLSS)

WQR Water Quality Resource

South Deschutes County Local Wetland Inventory

C.1

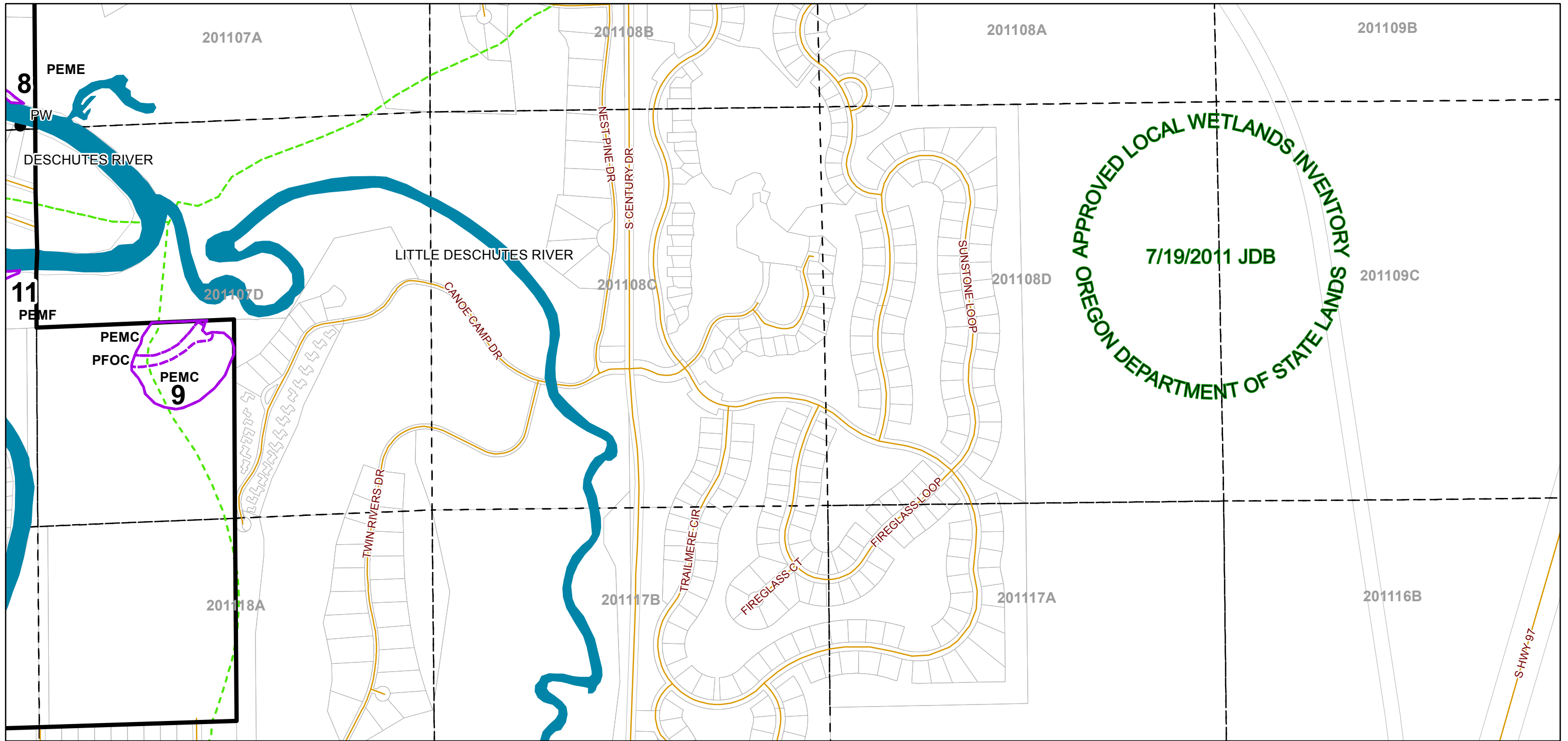
Sheet 4 of 57

See Glossary for Cowardin Classes and Water Regime Codes (PEME, e.g.) located in the South Deschutes County LWI Report.

* A probable wetland appears to meet wetland criteria but is less than 0.50 acres or is small and of an undetermined size.

**In some cases, a black arrow is associated with a sample plot location; the arrow points to the corresponding wetland that was investigated off-site.

Disclaimer: Information shown on this map is for planning purposes, represents the conditions that exist at the map date, and is subject to change. The location and extent of wetlands and other waters is approximate. There may be unmapped wetlands and other waters present that are subject to regulation. A current Oregon Department of State Lands-approved wetland delineation is required for state removal-fill permits. You are advised to contact the Department of State Lands and the U.S. Army Corps of Engineers with any regulatory questions. **Artificial wetlands may or may not be jurisdictional.**



South Deschutes County Local Wetland Inventory
C.2
Sheet 5 of 57

See Glossary for Cowardin Classes and Water Regime Codes (PEME, e.g.) located in the South Deschutes County LWI Report.

* A probable wetland appears to meet wetland criteria but is less than 0.50 acres or is small and of an undetermined size.

**In some cases, a black arrow is associated with a sample plot location; the arrow points to the corresponding wetland that was investigated off-site.

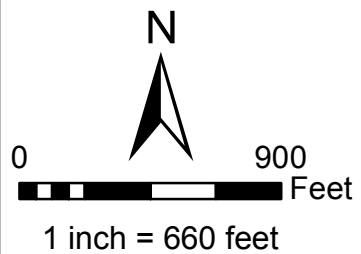
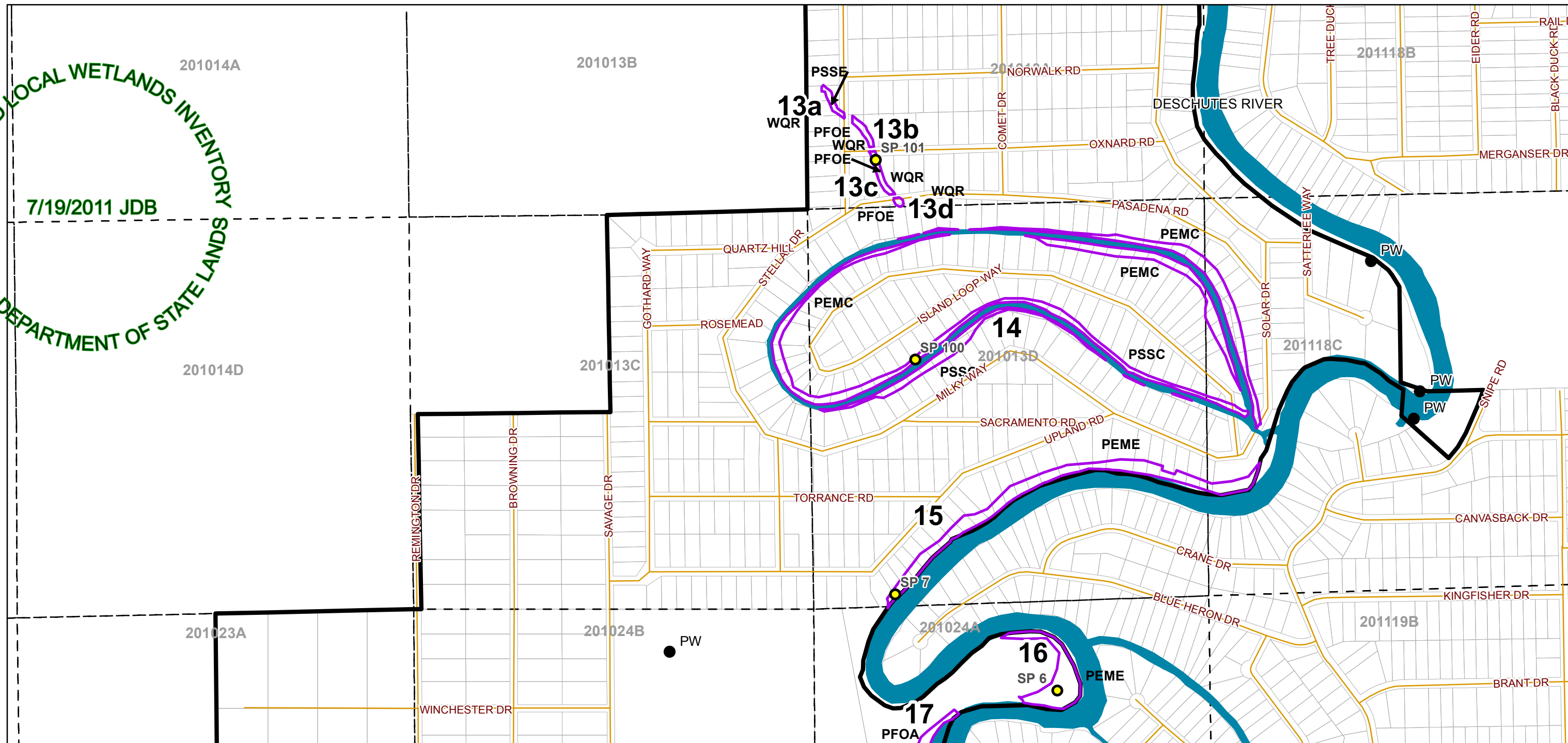
Legend

- Study Area
- Watershed Boundary
- Streets
- Deschutes Parcels
- Public Land Survey System (PLSS)
- Wetland
- Artificial Wetland
- Probable Wetland (PW)*
- Sample Plot Location (SP)**
- Streams

201011D Township, Range, Section, Quarter (PLSS) **WQR** Water Quality Resource

Disclaimer: Information shown on this map is for planning purposes, represents the conditions that exist at the map date, and is subject to change. The location and extent of wetlands and other waters is approximate. There may be unmapped wetlands and other waters present that are subject to regulation. A current Oregon Department of State Lands-approved wetland delineation is required for state removal-fill permits. You are advised to contact the Department of State Lands and the U.S. Army Corps of Engineers with any regulatory questions. **Artificial wetlands may or may not be jurisdictional.**

OREGON DEPARTMENT OF STATE LANDS
 APPROVED LOCAL WETLANDS INVENTORY
 7/19/2011 JDB



Legend

- Study Area
- Watershed Boundary
- Streets
- Deschutes Parcels
- Public Land Survey System (PLSS)
- Wetland
- Artificial Wetland
- Probable Wetland (PW)*
- Sample Plot Location (SP)**
- Streams
- WQR** Water Quality Resource

South Deschutes County Local Wetland Inventory

D.1

Sheet 6 of 57

See Glossary for Cowardin Classes and Water Regime Codes (PEME, e.g.) located in the South Deschutes County LWI Report.

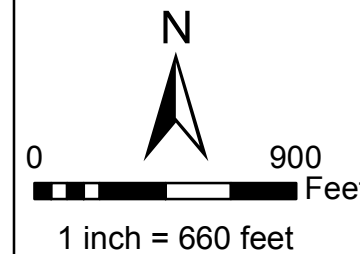
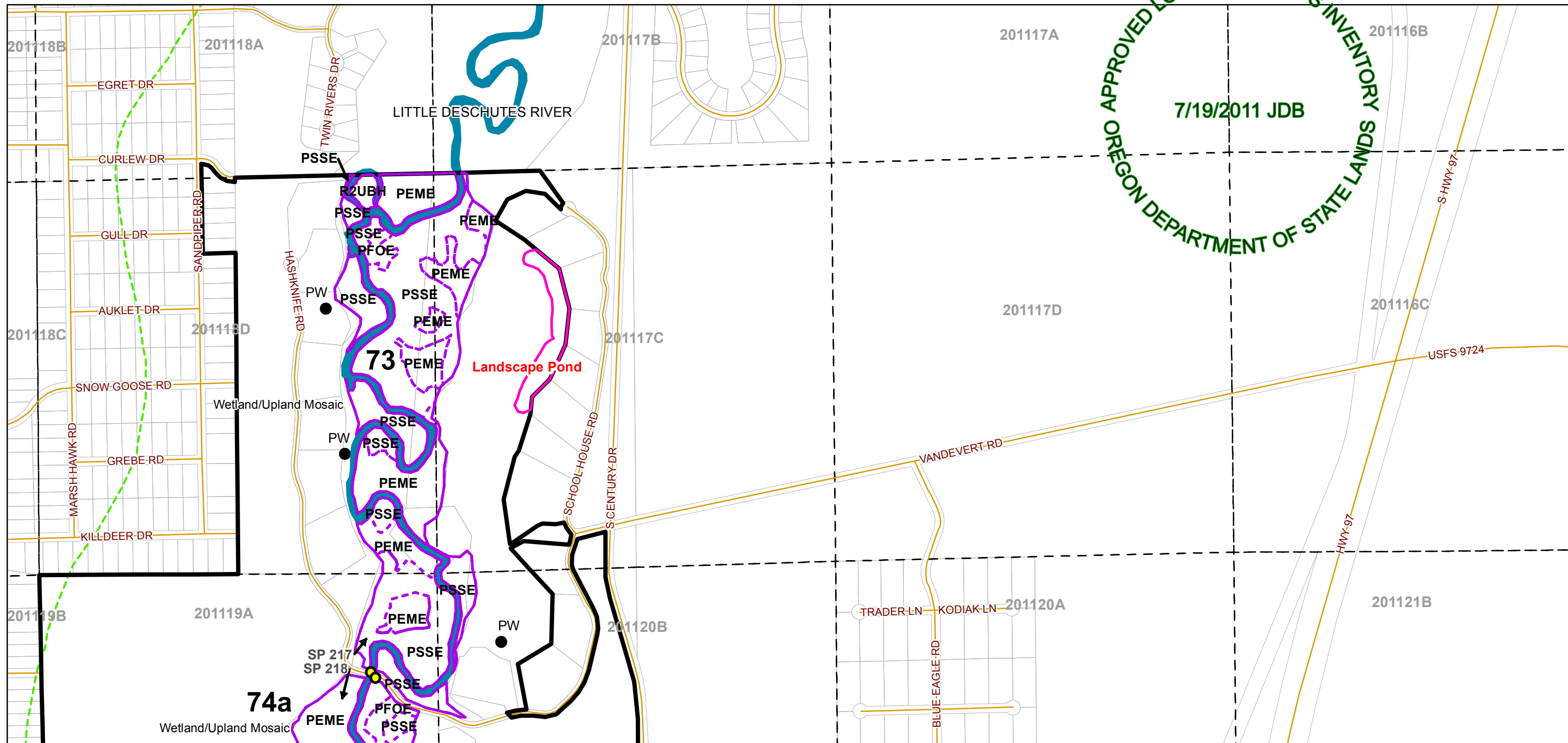
* A probable wetland appears to meet wetland criteria but is less than 0.50 acres or is small and of an undetermined size.

**In some cases, a black arrow is associated with a sample plot location; the arrow points to the corresponding wetland that was investigated off-site.

Disclaimer: Information shown on this map is for planning purposes, represents the conditions that exist at the map date, and is subject to change. The location and extent of wetlands and other waters is approximate. There may be unmapped wetlands and other waters present that are subject to regulation. A current Oregon Department of State Lands-approved wetland delineation is required for state removal-fill permits. You are advised to contact the Department of State Lands and the U.S. Army Corps of Engineers with any regulatory questions. **Artificial wetlands may or may not be jurisdictional.**

201011D Township, Range, Section, Quarter (PLSS)

7/19/2011 JDB
 OREGON DEPARTMENT OF STATE LANDS
 APPROVED LOCAL WETLANDS INVENTORY



Legend

- Study Area
- Watershed Boundary
- Streets
- Deschutes Parcels
- Public Land Survey System (PLSS)
- Wetland
- Artificial Wetland
- Probable Wetland (PW)*
- Sample Plot Location (SP)**
- Streams

201011D Township, Range, Section, Quarter (PLSS)

WQR Water Quality Resource

South Deschutes County Local Wetland Inventory

D.2

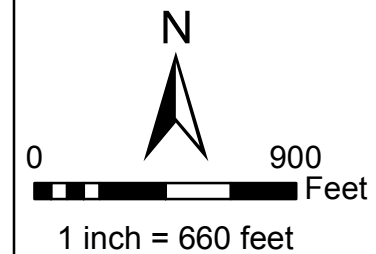
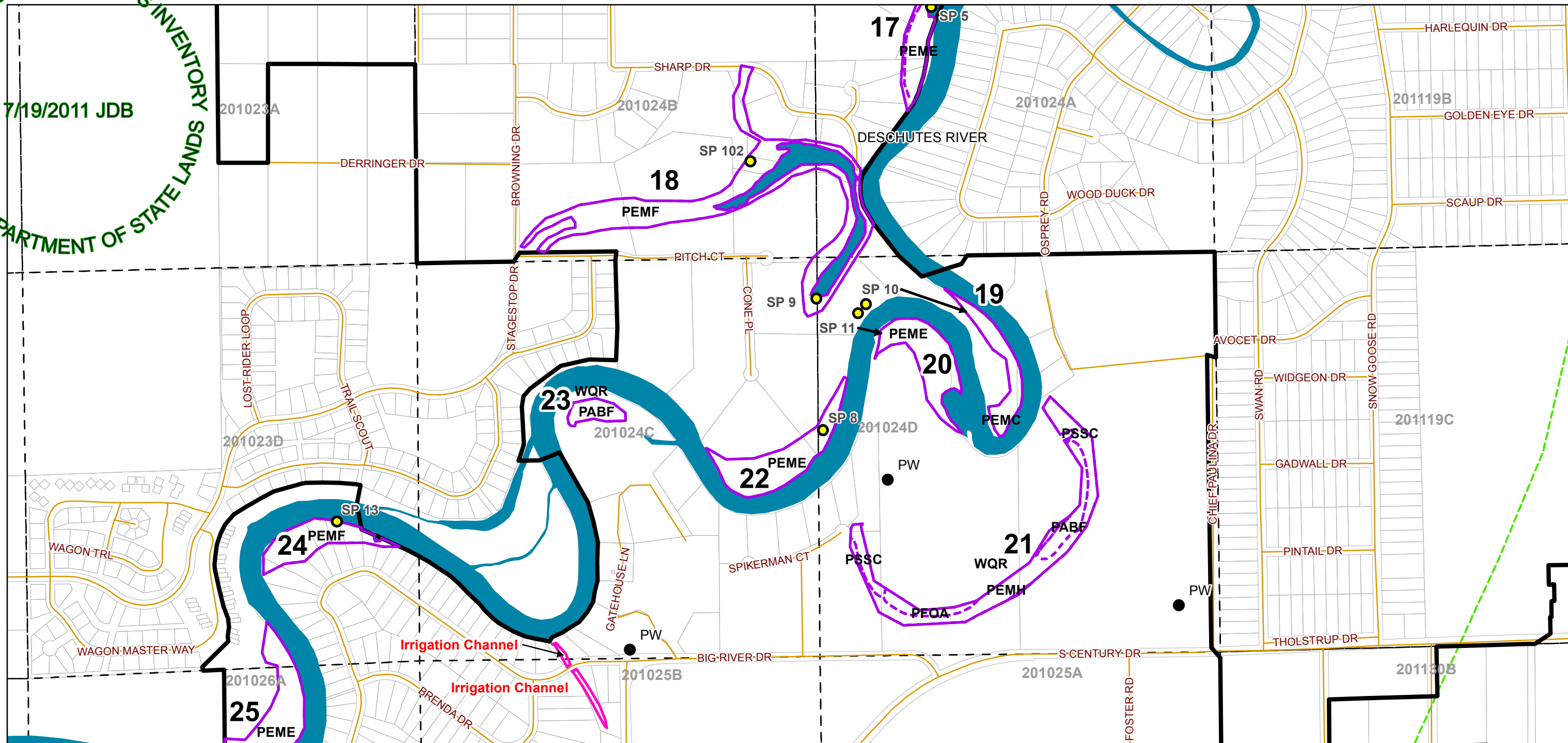
Sheet 7 of 57

See Glossary for Cowardin Classes and Water Regime Codes (PEME, e.g.) located in the South Deschutes County LWI Report.

* A probable wetland appears to meet wetland criteria but is less than 0.50 acres or is small and of an undetermined size.

**In some cases, a black arrow is associated with a sample plot location; the arrow points to the corresponding wetland that was investigated off-site.

Disclaimer: Information shown on this map is for planning purposes, represents the conditions that exist at the map date, and is subject to change. The location and extent of wetlands and other waters is approximate. There may be unmapped wetlands and other waters present that are subject to regulation. A current Oregon Department of State Lands-approved wetland delineation is required for state removal-fill permits. You are advised to contact the Department of State Lands and the U.S. Army Corps of Engineers with any regulatory questions. **Artificial wetlands may or may not be jurisdictional.**



- Legend**
- Study Area
 - Watershed Boundary
 - Streets
 - Deschutes Parcels
 - Public Land Survey System (PLSS)
 - Wetland
 - Artificial Wetland
 - Probable Wetland (PW)*
 - Sample Plot Location (SP)**
 - Streams
- 201011D Township, Range, Section, Quarter (PLSS) **WQR** Water Quality Resource

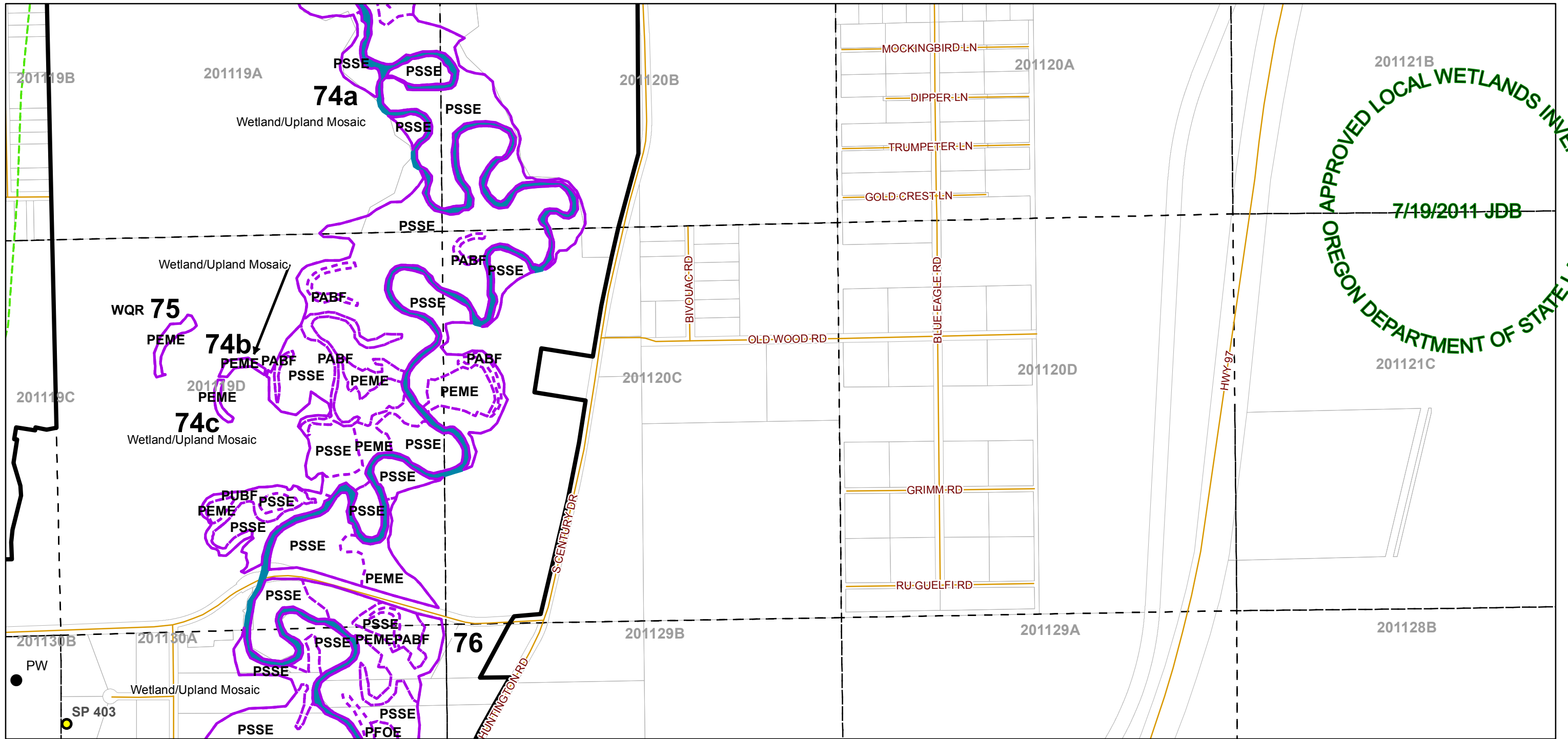
South Deschutes County Local Wetland Inventory
E.1
 Sheet 8 of 57

See Glossary for Cowardin Classes and Water Regime Codes (PEME, e.g.) located in the South Deschutes County LWI Report.

* A probable wetland appears to meet wetland criteria but is less than 0.50 acres or is small and of an undetermined size.

**In some cases, a black arrow is associated with a sample plot location; the arrow points to the corresponding wetland that was investigated off-site.

Disclaimer: Information shown on this map is for planning purposes, represents the conditions that exist at the map date, and is subject to change. The location and extent of wetlands and other waters is approximate. There may be unmapped wetlands and other waters present that are subject to regulation. A current Oregon Department of State Lands-approved wetland delineation is required for state removal-fill permits. You are advised to contact the Department of State Lands and the U.S. Army Corps of Engineers with any regulatory questions. **Artificial wetlands may or may not be jurisdictional.**



APPROVED LOCAL WETLANDS INVENTORY
OREGON DEPARTMENT OF STATE LANDS
7/19/2011 JDB

South Deschutes County Local Wetland Inventory
E.2
Sheet 9 of 57

See Glossary for Cowardin Classes and Water Regime Codes (PEME, e.g.) located in the South Deschutes County LWI Report.

* A probable wetland appears to meet wetland criteria but is less than 0.50 acres or is small and of an undetermined size.
**In some cases, a black arrow is associated with a sample plot location; the arrow points to the corresponding wetland that was investigated off-site.

Legend

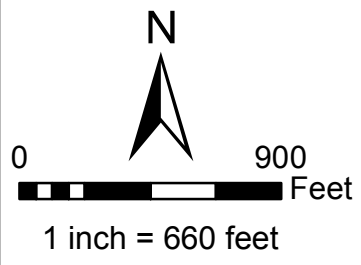
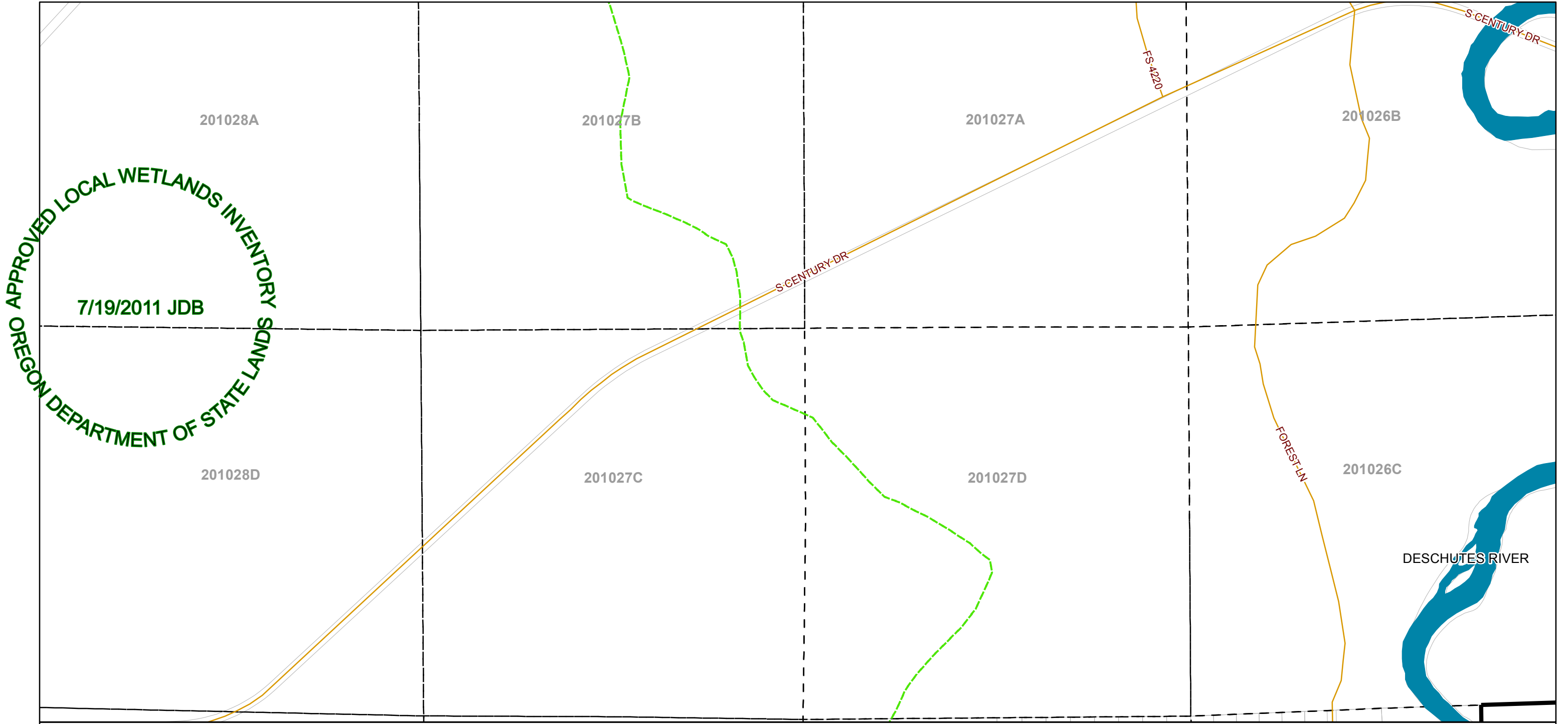
- Study Area
- Watershed Boundary
- Streets
- Deschutes Parcels
- Public Land Survey System (PLSS)
- Wetland
- Artificial Wetland
- Probable Wetland (PW)*
- Sample Plot Location (SP)**
- Streams

201011D Township, Range, Section, Quarter (PLSS) **WQR** Water Quality Resource

Scale:
0 900 Feet
1 inch = 660 feet

ESA
Completed 06/2011

Disclaimer: Information shown on this map is for planning purposes, represents the conditions that exist at the map date, and is subject to change. The location and extent of wetlands and other waters is approximate. There may be unmapped wetlands and other waters present that are subject to regulation. A current Oregon Department of State Lands-approved wetland delineation is required for state removal-fill permits. You are advised to contact the Department of State Lands and the U.S. Army Corps of Engineers with any regulatory questions. **Artificial wetlands may or may not be jurisdictional.**



Legend

- Study Area
- Watershed Boundary
- Streets
- Deschutes Parcels
- Public Land Survey System (PLSS)
- Wetland
- Artificial Wetland
- Probable Wetland (PW)*
- Sample Plot Location (SP)**
- Streams

201011D Township, Range, Section, Quarter (PLSS)

WQR Water Quality Resource

South Deschutes County Local Wetland Inventory

F.1

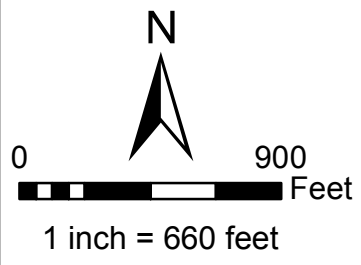
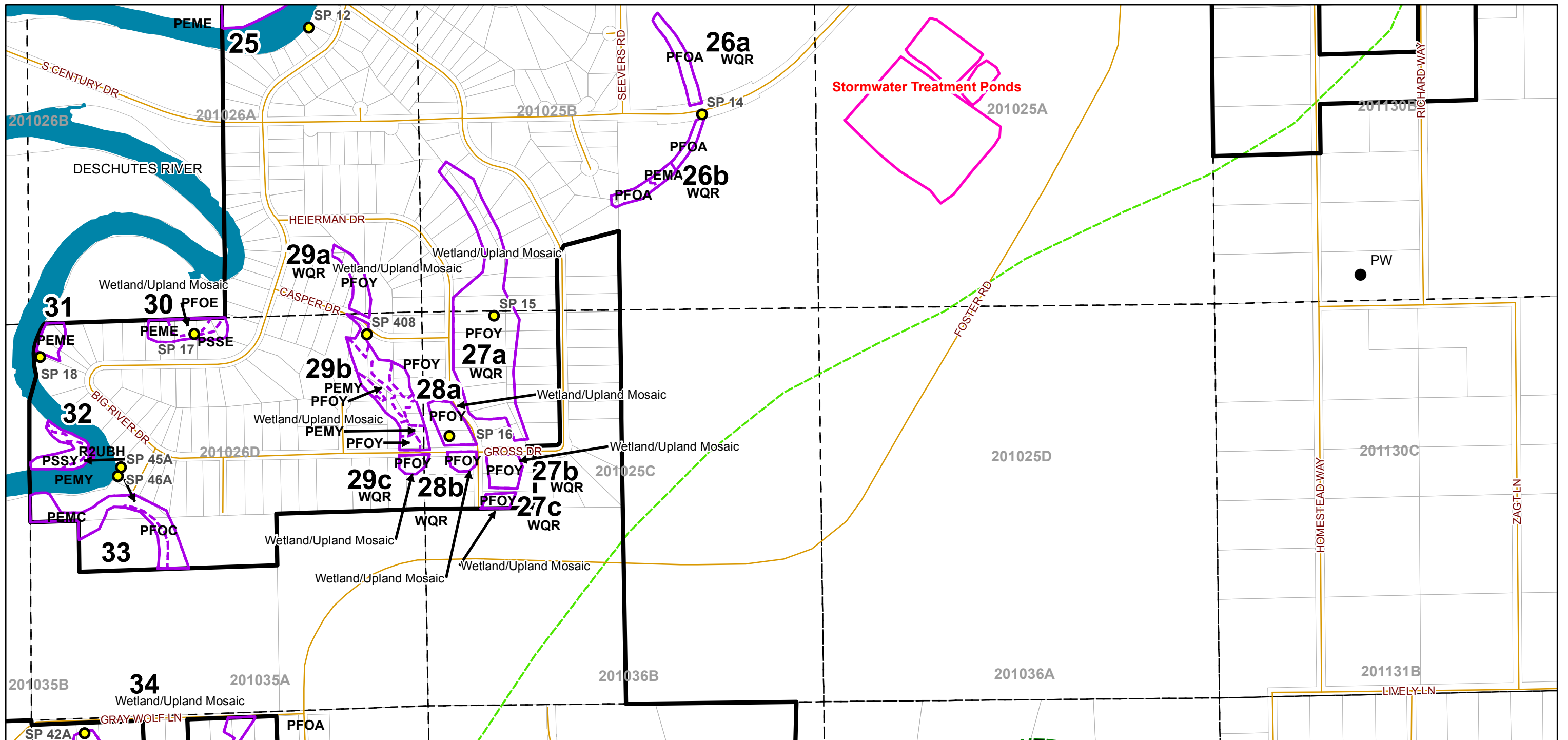
Sheet 10 of 57

See Glossary for Cowardin Classes and Water Regime Codes (PEME, e.g.) located in the South Deschutes County LWI Report.

* A probable wetland appears to meet wetland criteria but is less than 0.50 acres or is small and of an undetermined size.


**In some cases, a black arrow is associated with a sample plot location; the arrow points to the corresponding wetland that was investigated off-site.

Disclaimer: Information shown on this map is for planning purposes, represents the conditions that exist at the map date, and is subject to change. The location and extent of wetlands and other waters is approximate. There may be unmapped wetlands and other waters present that are subject to regulation. A current Oregon Department of State Lands-approved wetland delineation is required for state removal-fill permits. You are advised to contact the Department of State Lands and the U.S. Army Corps of Engineers with any regulatory questions. **Artificial wetlands may or may not be jurisdictional.**



- Legend**
- Study Area
 - Watershed Boundary
 - Streets
 - Deschutes Parcels
 - Public Land Survey System (PLSS)
 - 201011D Township, Range, Section, Quarter (PLSS)

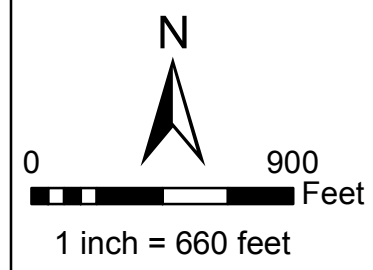
- Wetland
- Artificial Wetland
- Probable Wetland (PW)*
- Sample Plot Location (SP)**
- Streams
- WQR** Water Quality Resource



See Glossary for Cowardin Classes and Water Regime Codes (PEME, e.g.) located in the South Deschutes County LWI Report.

* A probable wetland appears to meet wetland criteria but is less than 0.50 acres or is small and of an undetermined size.
 **In some cases, a black arrow is associated with a sample plot location; the arrow points to the corresponding wetland that was investigated off-site.

Disclaimer: Information shown on this map is for planning purposes, represents the conditions that exist at the map date, and is subject to change. The location and extent of wetlands and other waters is approximate. There may be unmapped wetlands and other waters present that are subject to regulation. A current Oregon Department of State Lands-approved wetland delineation is required for state removal-fill permits. You are advised to contact the Department of State Lands and the U.S. Army Corps of Engineers with any regulatory questions. **Artificial wetlands may or may not be jurisdictional.**



Legend

- Study Area
- Watershed Boundary
- Streets
- Deschutes Parcels
- Public Land Survey System (PLSS)
- Wetland
- Artificial Wetland
- Probable Wetland (PW)*
- Sample Plot Location (SP)**
- Streams

201011D Township, Range, Section, Quarter (PLSS)

WQR Water Quality Resource

South Deschutes County Local Wetland Inventory
F.3

Sheet 12 of 57

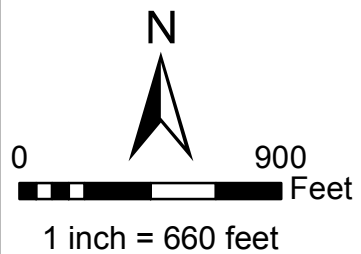
See Glossary for Cowardin Classes and Water Regime Codes (PEME, e.g.) located in the South Deschutes County LWI Report.

* A probable wetland appears to meet wetland criteria but is less than 0.50 acres or is small and of an undetermined size.

**In some cases, a black arrow is associated with a sample plot location; the arrow points to the corresponding wetland that was investigated off-site.

Disclaimer: Information shown on this map is for planning purposes, represents the conditions that exist at the map date, and is subject to change. The location and extent of wetlands and other waters is approximate. There may be unmapped wetlands and other waters present that are subject to regulation. A current Oregon Department of State Lands-approved wetland delineation is required for state removal-fill permits. You are advised to contact the Department of State Lands and the U.S. Army Corps of Engineers with any regulatory questions. **Artificial wetlands may or may not be jurisdictional.**

APPROVED LOCAL WETLANDS INVENTORY
 7/19/2011 JDB
 OREGON DEPARTMENT OF STATE LANDS



Legend

- Study Area
- Watershed Boundary
- Streets
- Deschutes Parcels
- Public Land Survey System (PLSS)
- Wetland
- Artificial Wetland
- Probable Wetland (PW)*
- Sample Plot Location (SP)**
- Streams

201011D Township, Range, Section, Quarter (PLSS)

WQR Water Quality Resource

South Deschutes County Local Wetland Inventory

G.1

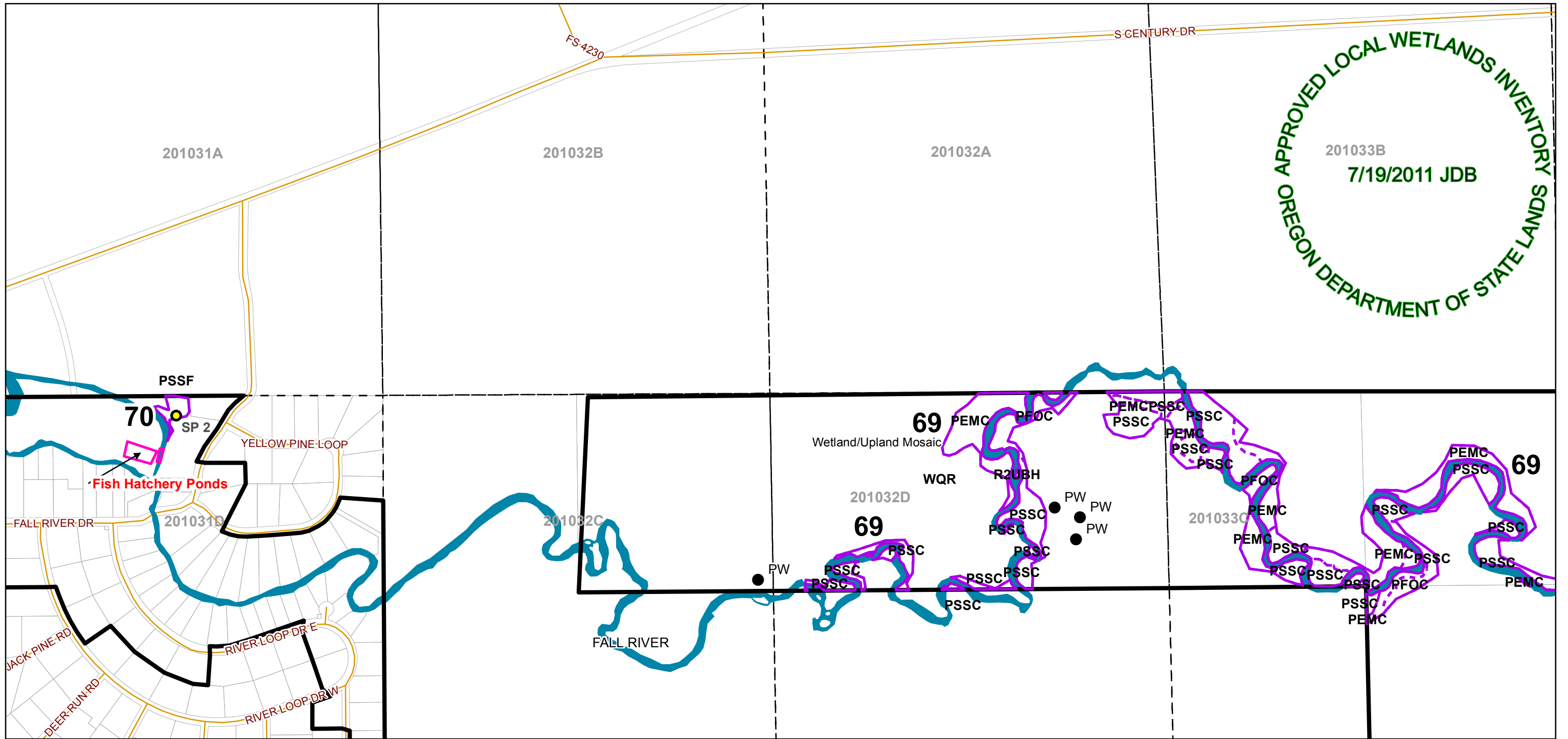
Sheet 13 of 57

See Glossary for Cowardin Classes and Water Regime Codes (PEME, e.g.) located in the South Deschutes County LWI Report.

* A probable wetland appears to meet wetland criteria but is less than 0.50 acres or is small and of an undetermined size.

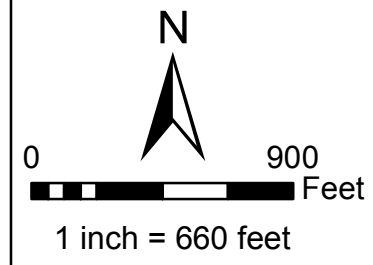
**In some cases, a black arrow is associated with a sample plot location; the arrow points to the corresponding wetland that was investigated off-site.

Disclaimer: Information shown on this map is for planning purposes, represents the conditions that exist at the map date, and is subject to change. The location and extent of wetlands and other waters is approximate. There may be unmapped wetlands and other waters present that are subject to regulation. A current Oregon Department of State Lands-approved wetland delineation is required for state removal-fill permits. You are advised to contact the Department of State Lands and the U.S. Army Corps of Engineers with any regulatory questions. **Artificial wetlands may or may not be jurisdictional.**



South Deschutes County Local Wetland Inventory
G.2

Sheet 14 of 57



Legend

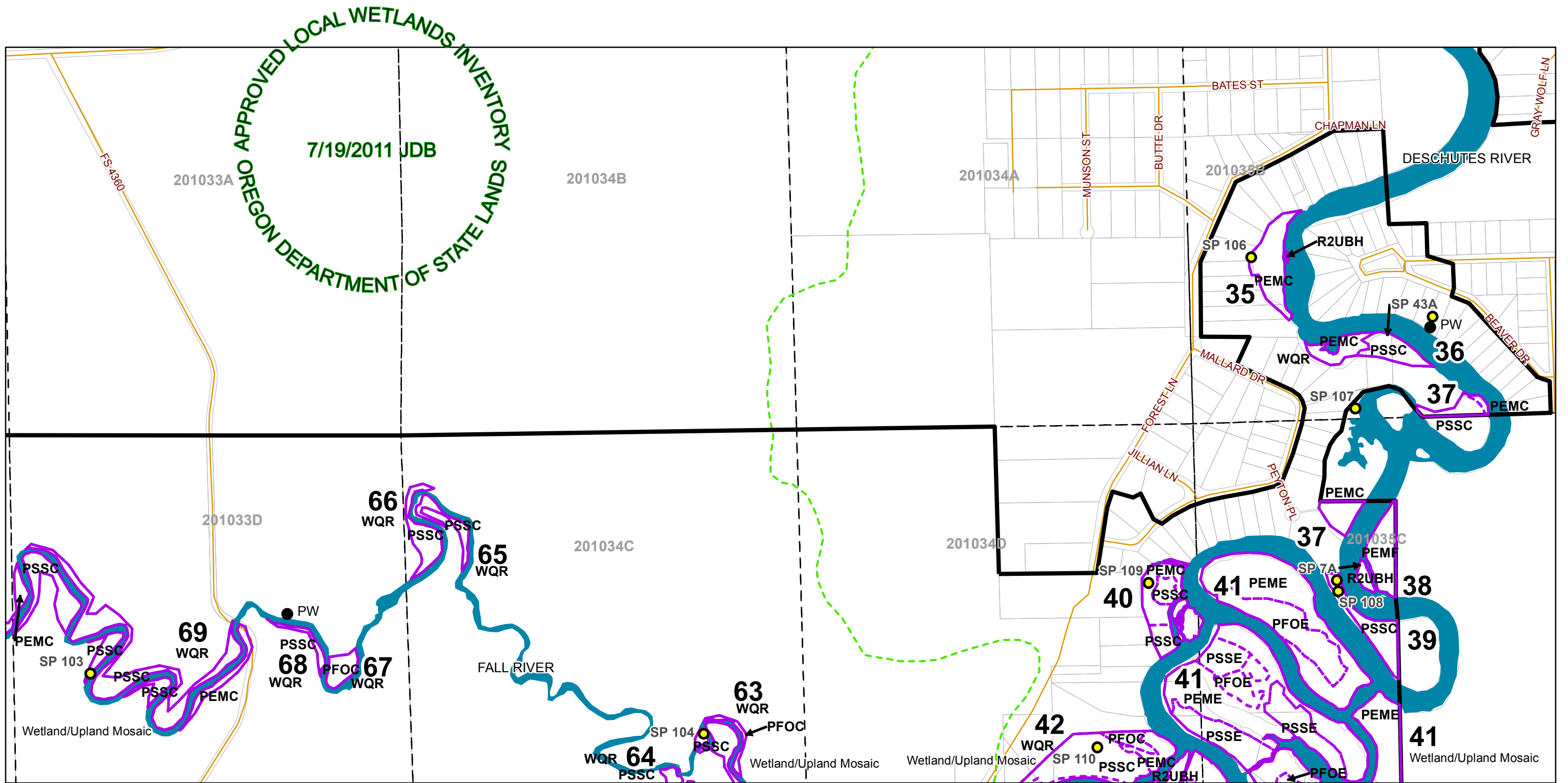
- Study Area
 - Watershed Boundary
 - Streets
 - Deschutes Parcels
 - Public Land Survey System (PLSS)
 - Wetland
 - Artificial Wetland
 - Probable Wetland (PW)*
 - Sample Plot Location (SP)**
 - Streams
- 201011D Township, Range, Section, Quarter (PLSS) WQR Water Quality Resource

See Glossary for Cowardin Classes and Water Regime Codes (PEME, e.g.) located in the South Deschutes County LWI Report.

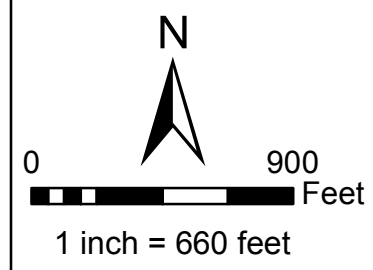
* A probable wetland appears to meet wetland criteria but is less than 0.50 acres or is small and of an undetermined size.

**In some cases, a black arrow is associated with a sample plot location; the arrow points to the corresponding wetland that was investigated off-site.

Disclaimer: Information shown on this map is for planning purposes, represents the conditions that exist at the map date, and is subject to change. The location and extent of wetlands and other waters is approximate. There may be unmapped wetlands and other waters present that are subject to regulation. A current Oregon Department of State Lands-approved wetland delineation is required for state removal-fill permits. You are advised to contact the Department of State Lands and the U.S. Army Corps of Engineers with any regulatory questions. **Artificial wetlands may or may not be jurisdictional.**



7/19/2011 JDB
 OREGON DEPARTMENT OF STATE LANDS
 APPROVED LOCAL WETLANDS INVENTORY



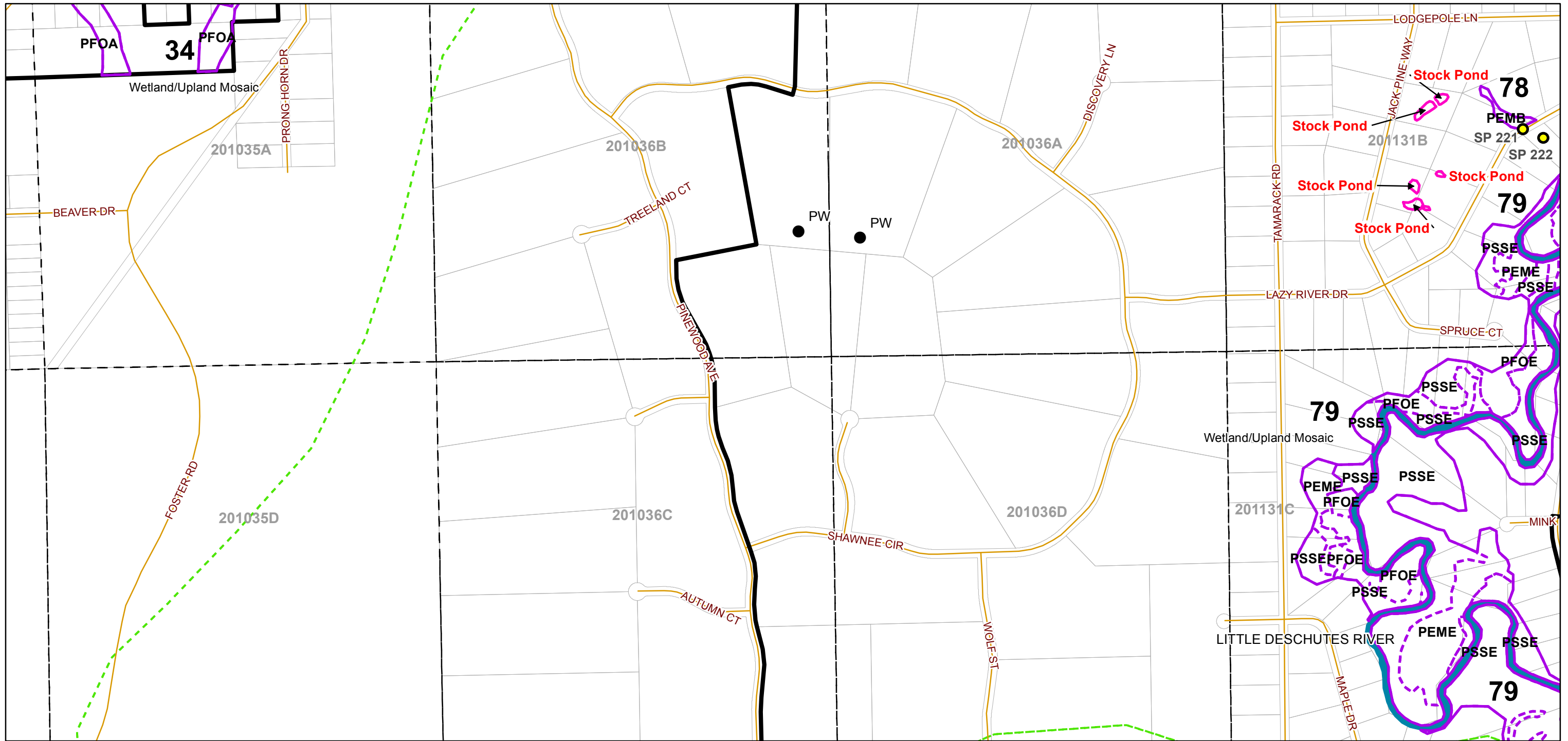
- Legend**
- Study Area
 - Watershed Boundary
 - Streets
 - Deschutes Parcels
 - Public Land Survey System (PLSS)
 - Wetland
 - Artificial Wetland
 - Probable Wetland (PW)*
 - Sample Plot Location (SP)**
 - Streams
- 201011D Township, Range, Section, Quarter (PLSS) **WQR** Water Quality Resource

South Deschutes County Local Wetland Inventory
G.3
 Sheet 15 of 57

See Glossary for Cowardin Classes and Water Regime Codes (PEME, e.g.) located in the South Deschutes County LWI Report.

* A probable wetland appears to meet wetland criteria but is less than 0.50 acres or is small and of an undetermined size.
 **In some cases, a black arrow is associated with a sample plot location; the arrow points to the corresponding wetland that was investigated off-site.

Disclaimer: Information shown on this map is for planning purposes, represents the conditions that exist at the map date, and is subject to change. The location and extent of wetlands and other waters is approximate. There may be unmapped wetlands and other waters present that are subject to regulation. A current Oregon Department of State Lands-approved wetland delineation is required for state removal-fill permits. You are advised to contact the Department of State Lands and the U.S. Army Corps of Engineers with any regulatory questions. **Artificial wetlands may or may not be jurisdictional.**



ESA

Completed 06/2011

0 900 Feet
1 inch = 660 feet

Legend

- Study Area
- Watershed Boundary
- Streets
- Deschutes Parcels
- Public Land Survey System (PLSS)
- 201011D Township, Range, Section, Quarter (PLSS)

- Wetland
- Artificial Wetland
- Probable Wetland (PW)*
- Sample Plot Location (SP)
- Streams
- WQR** Water Quality Resource


South Deschutes County Local Wetland Inventory
G.4
Sheet 16 of 57

Disclaimer: Information shown on this map is for planning purposes, represents the conditions that exist at the map date, and is subject to change. The location and extent of wetlands and other waters is approximate. There may be unmapped wetlands and other waters present that are subject to regulation. A current Oregon Department of State Lands-approved wetland delineation is required for state removal-fill permits. You are advised to contact the Department of State Lands and the U.S. Army Corps of Engineers with any regulatory questions. **Artificial wetlands may or may not be jurisdictional.**

See Glossary for Cowardin Classes and Water Regime Codes (PEME, e.g.) located in the South Deschutes County LWI Report.

* A probable wetland appears to meet wetland criteria but is less than 0.50 acres or is small and of an undetermined size.
**In some cases, a black arrow is associated with a sample plot location; the arrow points to the corresponding wetland that was investigated off-site.

APPROVED LOCAL WETLANDS INVENTORY
7/19/2011 JDB
OREGON DEPARTMENT OF STATE LANDS



APPROVED LOCAL WETLANDS INVENTORY
 OREGON DEPARTMENT OF STATE LANDS
 7/19/2011 JDB

South Deschutes County Local Wetland Inventory
G.5
 Sheet 17 of 57

Completed 06/2011

See Glossary for Cowardin Classes and Water Regime Codes (PEME, e.g.) located in the South Deschutes County LWI Report.

* A probable wetland appears to meet wetland criteria but is less than 0.50 acres or is small and of an undetermined size.
 **In some cases, a black arrow is associated with a sample plot location; the arrow points to the corresponding wetland that was investigated off-site.

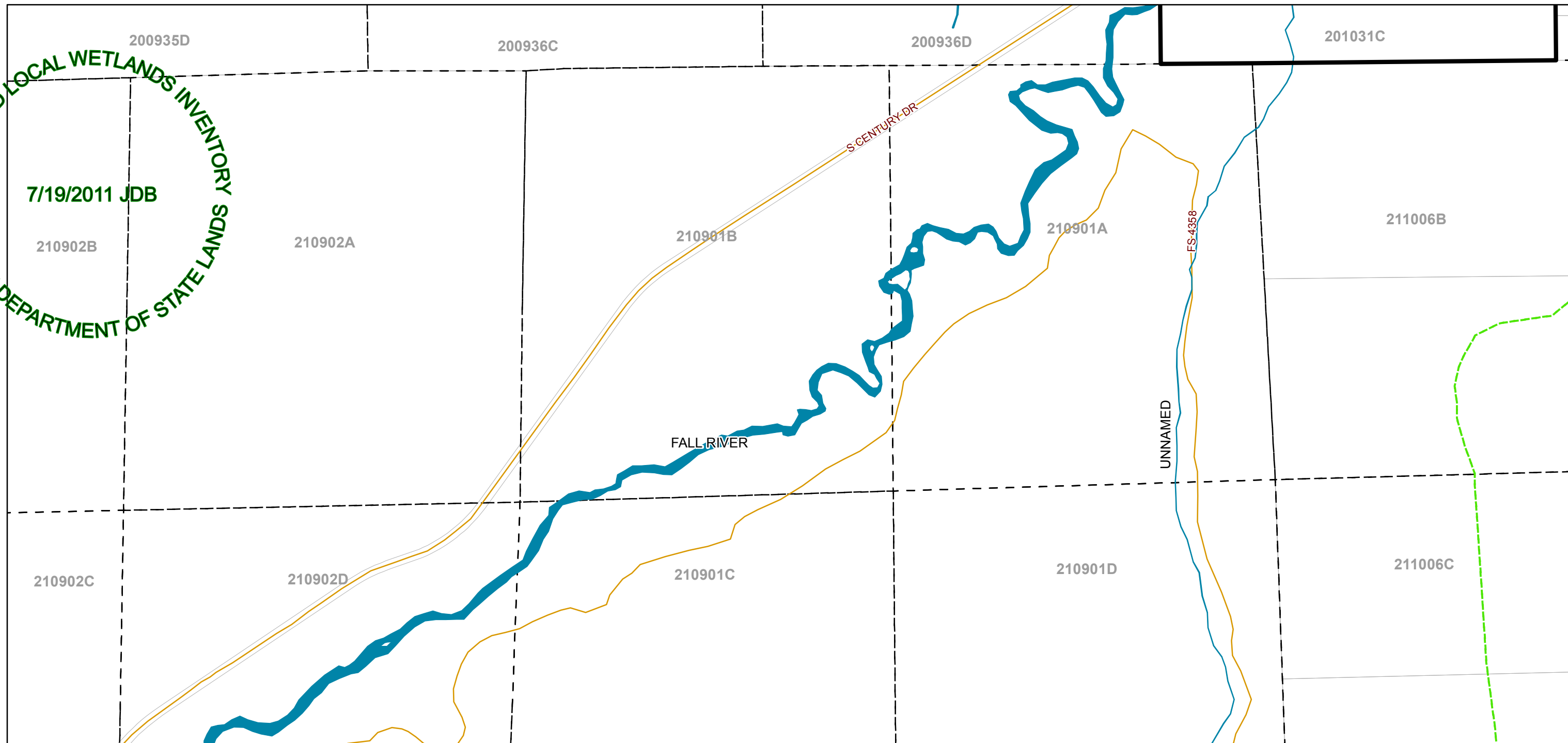
Legend

<ul style="list-style-type: none"> Study Area Watershed Boundary Streets Deschutes Parcels Public Land Survey System (PLSS) 	<ul style="list-style-type: none"> Wetland Artificial Wetland Probable Wetland (PW)* Sample Plot Location (SP)** Streams 	<p>201011D Township, Range, Section, Quarter (PLSS) WQR Water Quality Resource</p>
---	--	--

Disclaimer: Information shown on this map is for planning purposes, represents the conditions that exist at the map date, and is subject to change. The location and extent of wetlands and other waters is approximate. There may be unmapped wetlands and other waters present that are subject to regulation. A current Oregon Department of State Lands-approved wetland delineation is required for state removal-fill permits. You are advised to contact the Department of State Lands and the U.S. Army Corps of Engineers with any regulatory questions. **Artificial wetlands may or may not be jurisdictional.**

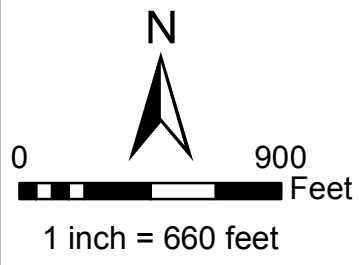
0 900
 Feet
 1 inch = 660 feet

APPROVED LOCAL WETLANDS INVENTORY
 7/19/2011 JDB
 OREGON DEPARTMENT OF STATE LANDS



South Deschutes County Local Wetland Inventory
H.1

Sheet 18 of 57



Legend

- Study Area
- Watershed Boundary
- Streets
- Deschutes Parcels
- Public Land Survey System (PLSS)
- Wetland
- Artificial Wetland
- Probable Wetland (PW)*
- Sample Plot Location (SP)**
- Streams

201011D Township, Range, Section, Quarter (PLSS)


WQR Water Quality Resource

See Glossary for Cowardin Classes and Water Regime Codes (PEME, e.g.) located in the South Deschutes County LWI Report.

* A probable wetland appears to meet wetland criteria but is less than 0.50 acres or is small and of an undetermined size.

**In some cases, a black arrow is associated with a sample plot location; the arrow points to the corresponding wetland that was investigated off-site.

Disclaimer: Information shown on this map is for planning purposes, represents the conditions that exist at the map date, and is subject to change. The location and extent of wetlands and other waters is approximate. There may be unmapped wetlands and other waters present that are subject to regulation. A current Oregon Department of State Lands-approved wetland delineation is required for state removal-fill permits. You are advised to contact the Department of State Lands and the U.S. Army Corps of Engineers with any regulatory questions. **Artificial wetlands may or may not be jurisdictional.**



201033C

201031D

211006A

211005B

211005A

211004B

211006B

FS-4360

211006C

211006D

211005C

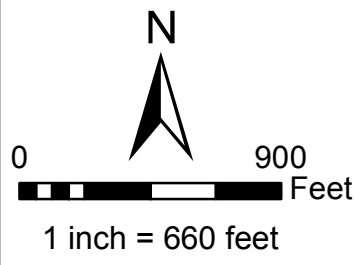
211005D

211004C

OREGON DEPARTMENT OF STATE LANDS
APPROVED LOCAL WETLANDS INVENTORY
7/19/2011 JDB

South Deschutes County Local Wetland Inventory H.2

Sheet 19 of 57



Legend

- Study Area
- Watershed Boundary
- Streets
- Deschutes Parcels
- Public Land Survey System (PLSS)
- Wetland
- Artificial Wetland
- Probable Wetland (PW)*
- Sample Plot Location (SP)**
- Streams

201011D Township, Range, Section, Quarter (PLSS)

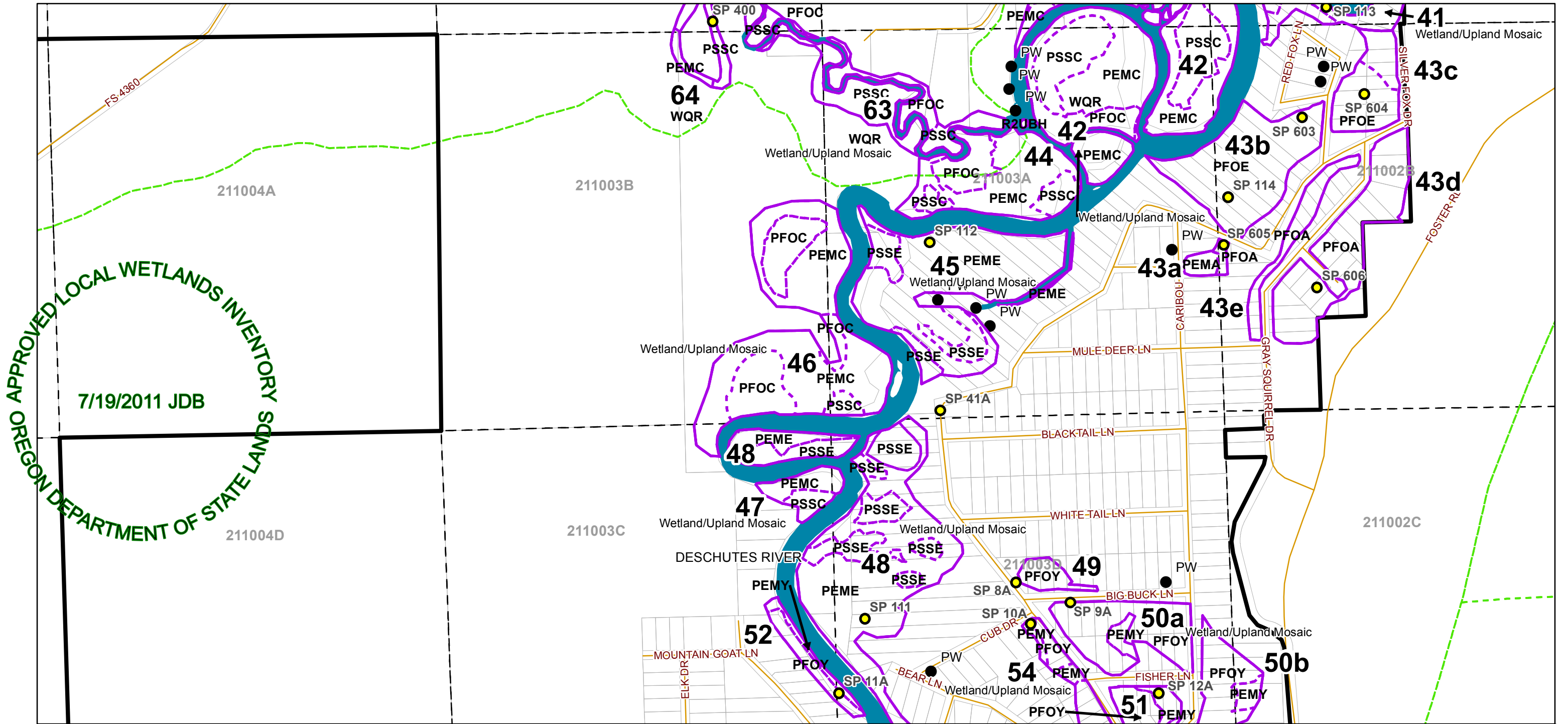
WQR Water Quality Resource

See Glossary for Cowardin Classes and Water Regime Codes (PEME, e.g.) located in the South Deschutes County LWI Report.

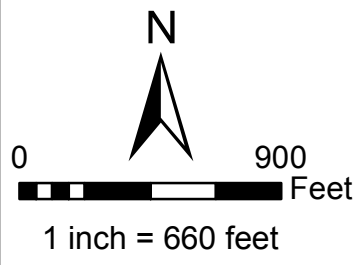
* A probable wetland appears to meet wetland criteria but is less than 0.50 acres or is small and of an undetermined size.

**In some cases, a black arrow is associated with a sample plot location; the arrow points to the corresponding wetland that was investigated off-site.

Disclaimer: Information shown on this map is for planning purposes, represents the conditions that exist at the map date, and is subject to change. The location and extent of wetlands and other waters is approximate. There may be unmapped wetlands and other waters present that are subject to regulation. A current Oregon Department of State Lands-approved wetland delineation is required for state removal-fill permits. You are advised to contact the Department of State Lands and the U.S. Army Corps of Engineers with any regulatory questions. **Artificial wetlands may or may not be jurisdictional.**



OREGON DEPARTMENT OF STATE LANDS
 APPROVED LOCAL WETLANDS INVENTORY
 7/19/2011 JDB



Legend

- Study Area
 - Watershed Boundary
 - Streets
 - Deschutes Parcels
 - Public Land Survey System (PLSS)
 - Wetland
 - Artificial Wetland
 - Probable Wetland (PW)*
 - Sample Plot Location (SP)**
 - Streams
- 201011D Township, Range, Section, Quarter (PLSS) WQR Water Quality Resource

South Deschutes County Local Wetland Inventory H.3

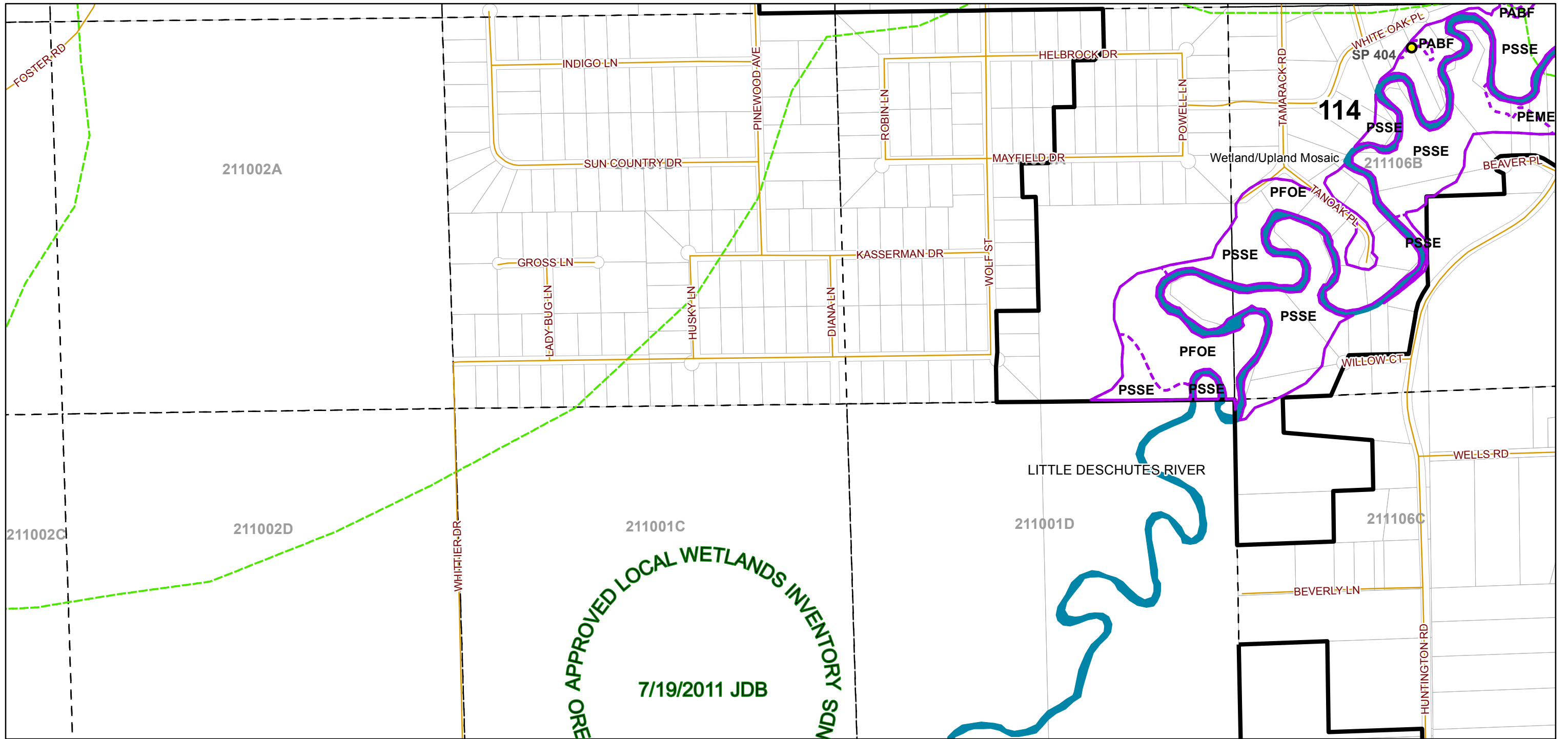
Sheet 20 of 57


See Glossary for Cowardin Classes and Water Regime Codes (PEME, e.g.) located in the South Deschutes County LWI Report.

* A probable wetland appears to meet wetland criteria but is less than 0.50 acres or is small and of an undetermined size.

**In some cases, a black arrow is associated with a sample plot location; the arrow points to the corresponding wetland that was investigated off-site.

Disclaimer: Information shown on this map is for planning purposes, represents the conditions that exist at the map date, and is subject to change. The location and extent of wetlands and other waters is approximate. There may be unmapped wetlands and other waters present that are subject to regulation. A current Oregon Department of State Lands-approved wetland delineation is required for state removal-fill permits. You are advised to contact the Department of State Lands and the U.S. Army Corps of Engineers with any regulatory questions. **Artificial wetlands may or may not be jurisdictional.**






 0 900 Feet

 1 inch = 660 feet











 Completed 06/2011



Disclaimer: Information shown on this map is for planning purposes, represents the conditions that exist at the map date, and is subject to change. The location and extent of wetlands and other waters is approximate. There may be unmapped wetlands and other waters present that are subject to regulation. A current Oregon Department of State Lands-approved wetland delineation is required for state removal-fill permits. You are advised to contact the Department of State Lands and the U.S. Army Corps of Engineers with any regulatory questions. **Artificial wetlands may or may not be jurisdictional.**

APPROVED LOCAL WETLANDS INVENTORY
 OREGON DEPARTMENT OF STATE LANDS
 7/19/2011 JDB

Legend

 Study Area	 Wetland
 Watershed Boundary	 Artificial Wetland
 Streets	 Probable Wetland (PW)*
 Deschutes Parcels	 Sample Plot Location (SP)**
 Public Land Survey System (PLSS)	 Streams


201011D Township, Range, Section, Quarter (PLSS) **WQR** Water Quality Resource

South Deschutes County Local Wetland Inventory
H.4
 Sheet 21 of 57

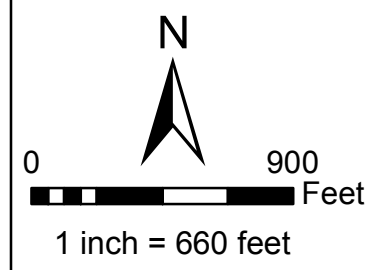
See Glossary for Cowardin Classes and Water Regime Codes (PEME, e.g.) located in the South Deschutes County LWI Report.

* A probable wetland appears to meet wetland criteria but is less than 0.50 acres or is small and of an undetermined size.

**In some cases, a black arrow is associated with a sample plot location; the arrow points to the corresponding wetland that was investigated off-site.



OREGON DEPARTMENT OF STATE LANDS
 APPROVED LOCAL WETLANDS INVENTORY
 7/19/2011 JDB



Legend

- Study Area
- Watershed Boundary
- Streets
- Deschutes Parcels
- Public Land Survey System (PLSS)
- Wetland
- Artificial Wetland
PEME
- Probable Wetland (PW)*
- Sample Plot Location (SP)**
- Streams

201011D Township, Range, Section, Quarter (PLSS)

WQR Water Quality Resource

South Deschutes County Local Wetland Inventory H.5

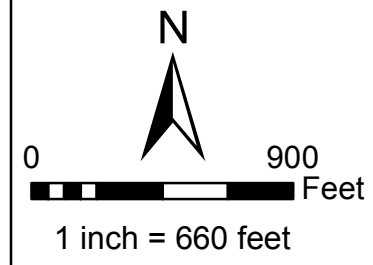
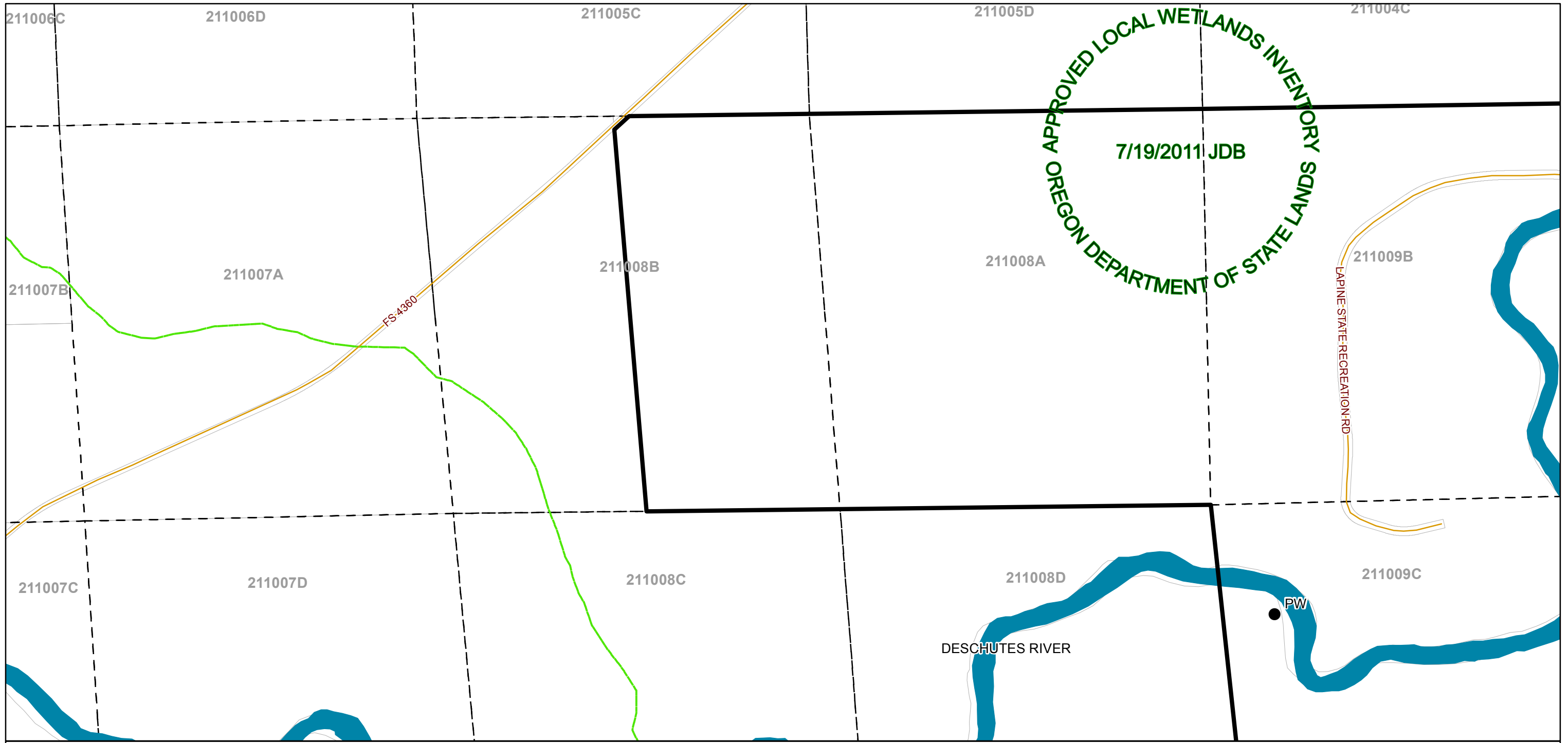
Sheet 22 of 57

See Glossary for Cowardin Classes and Water Regime Codes (PEME, e.g.) located in the South Deschutes County LWI Report.

* A probable wetland appears to meet wetland criteria but is less than 0.50 acres or is small and of an undetermined size.

**In some cases, a black arrow is associated with a sample plot location; the arrow points to the corresponding wetland that was investigated off-site.

Disclaimer: Information shown on this map is for planning purposes, represents the conditions that exist at the map date, and is subject to change. The location and extent of wetlands and other waters is approximate. There may be unmapped wetlands and other waters present that are subject to regulation. A current Oregon Department of State Lands-approved wetland delineation is required for state removal-fill permits. You are advised to contact the Department of State Lands and the U.S. Army Corps of Engineers with any regulatory questions. **Artificial wetlands may or may not be jurisdictional.**



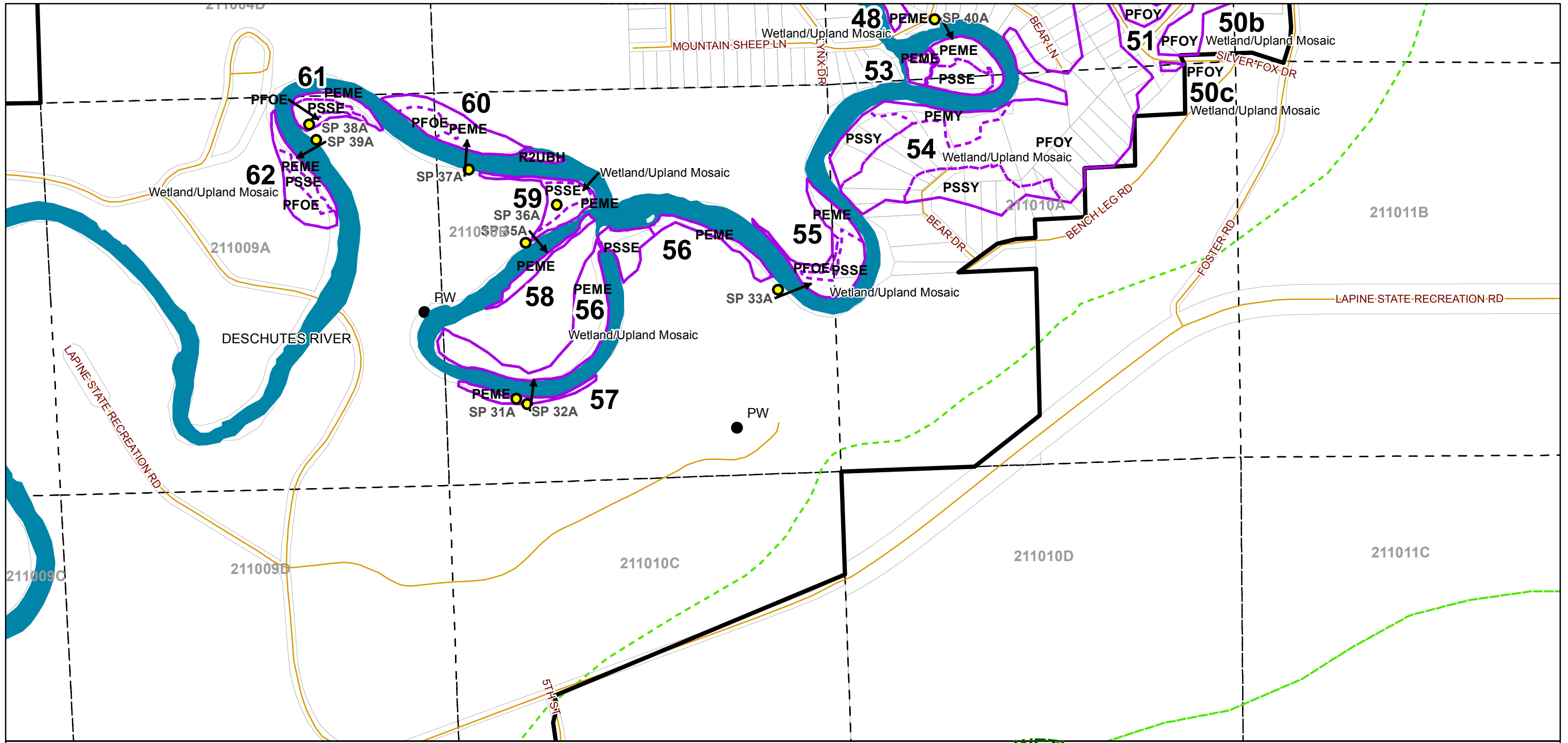
- Legend**
- Study Area
 - Watershed Boundary
 - Streets
 - Deschutes Parcels
 - Public Land Survey System (PLSS)
 - Wetland
 - Artificial Wetland
 - Probable Wetland (PW)*
 - Sample Plot Location (SP)**
 - Streams
- 201011D** Township, Range, Section, Quarter (PLSS) **WQR** Water Quality Resource

South Deschutes County Local Wetland Inventory
I.1
Sheet 23 of 57

See Glossary for Cowardin Classes and Water Regime Codes (PEME, e.g.) located in the South Deschutes County LWI Report.

* A probable wetland appears to meet wetland criteria but is less than 0.50 acres or is small and of an undetermined size.
**In some cases, a black arrow is associated with a sample plot location; the arrow points to the corresponding wetland that was investigated off-site.

Disclaimer: Information shown on this map is for planning purposes, represents the conditions that exist at the map date, and is subject to change. The location and extent of wetlands and other waters is approximate. There may be unmapped wetlands and other waters present that are subject to regulation. A current Oregon Department of State Lands-approved wetland delineation is required for state removal-fill permits. You are advised to contact the Department of State Lands and the U.S. Army Corps of Engineers with any regulatory questions. **Artificial wetlands may or may not be jurisdictional.**



0 900 Feet
1 inch = 660 feet

Completed 06/2011

Legend

- Study Area
- Watershed Boundary
- Streets
- Deschutes Parcels
- Public Land Survey System (PLSS)
- Wetland
- Artificial Wetland
- Probable Wetland (PW)*
- Sample Plot Location (SP)**
- Streams

201011D Township, Range, Section, Quarter (PLSS) WQR Water Quality Resource

South Deschutes County Local Wetland Inventory
I.2
Sheet 24 of 57

See Glossary for Cowardin Classes and Water Regime Codes (PEME, e.g.) located in the South Deschutes County LWI Report.

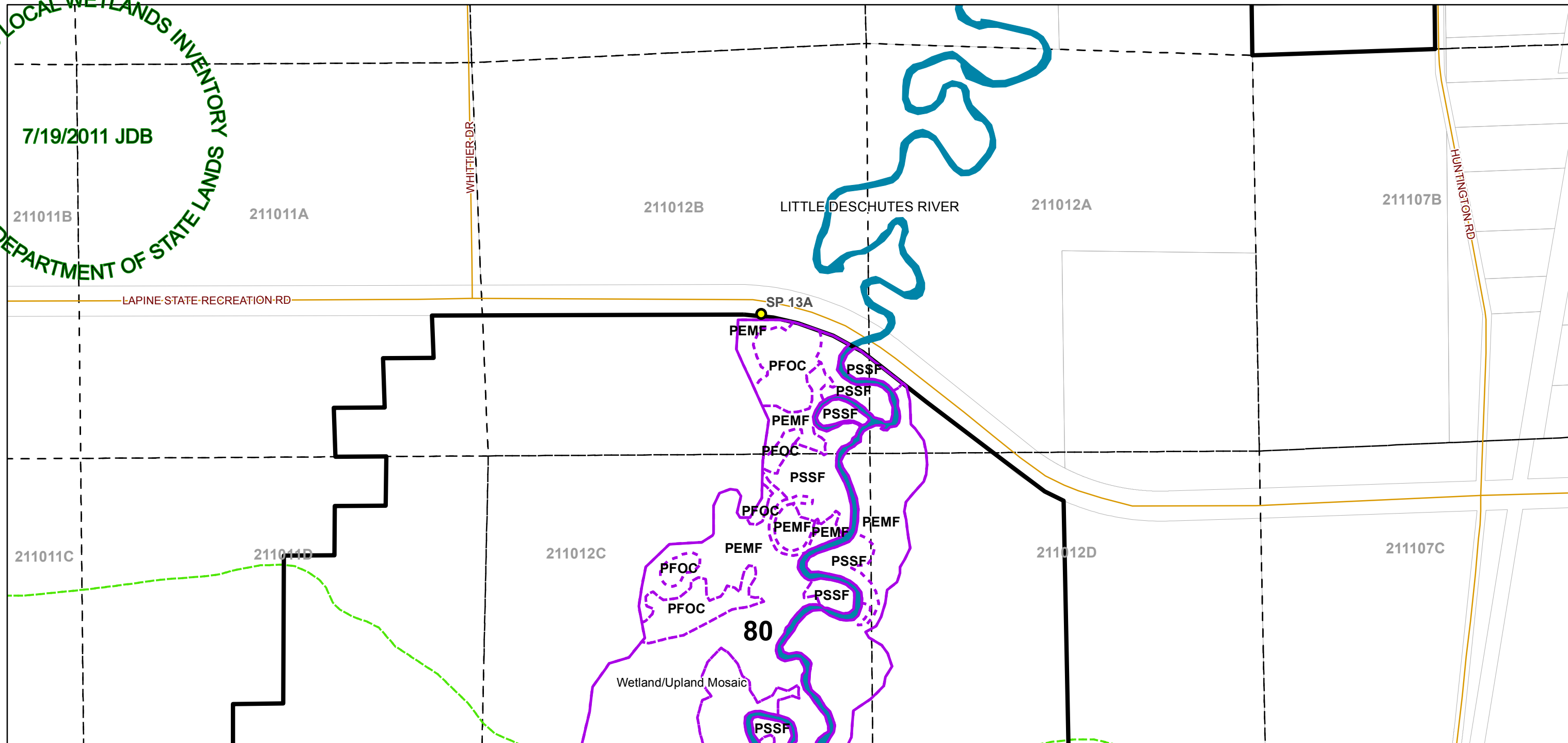
* A probable wetland appears to meet wetland criteria but is less than 0.50 acres or is small and of an undetermined size.
**In some cases, a black arrow is associated with a sample plot location; the arrow points to the corresponding wetland that was investigated off-site.

OREGON DEPARTMENT OF STATE LANDS APPROVED LOCAL WETLANDS INVENTORY 7/19/2011 JDB

Disclaimer: Information shown on this map is for planning purposes, represents the conditions that exist at the map date, and is subject to change. The location and extent of wetlands and other waters is approximate. There may be unmapped wetlands and other waters present that are subject to regulation. A current Oregon Department of State Lands-approved wetland delineation is required for state removal-fill permits. You are advised to contact the Department of State Lands and the U.S. Army Corps of Engineers with any regulatory questions. **Artificial wetlands may or may not be jurisdictional.**

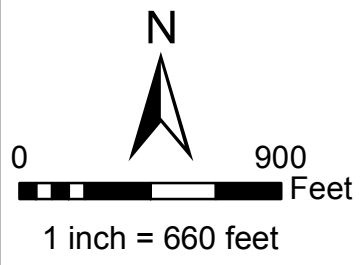
APPROVED LOCAL WETLANDS INVENTORY
 OREGON DEPARTMENT OF STATE LANDS

7/19/2011 JDB



South Deschutes County Local Wetland Inventory
I.3

Sheet 25 of 57



Legend

- Study Area
- Watershed Boundary
- Streets
- Deschutes Parcels
- Public Land Survey System (PLSS)
- Wetland
- Artificial Wetland
- Probable Wetland (PW)*
- Sample Plot Location (SP)**
- Streams

201011D Township, Range, Section, Quarter (PLSS)

WQR Water Quality Resource

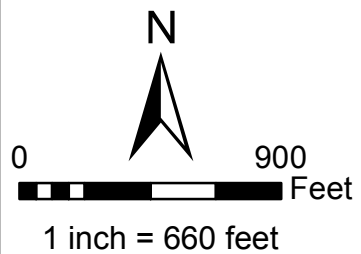
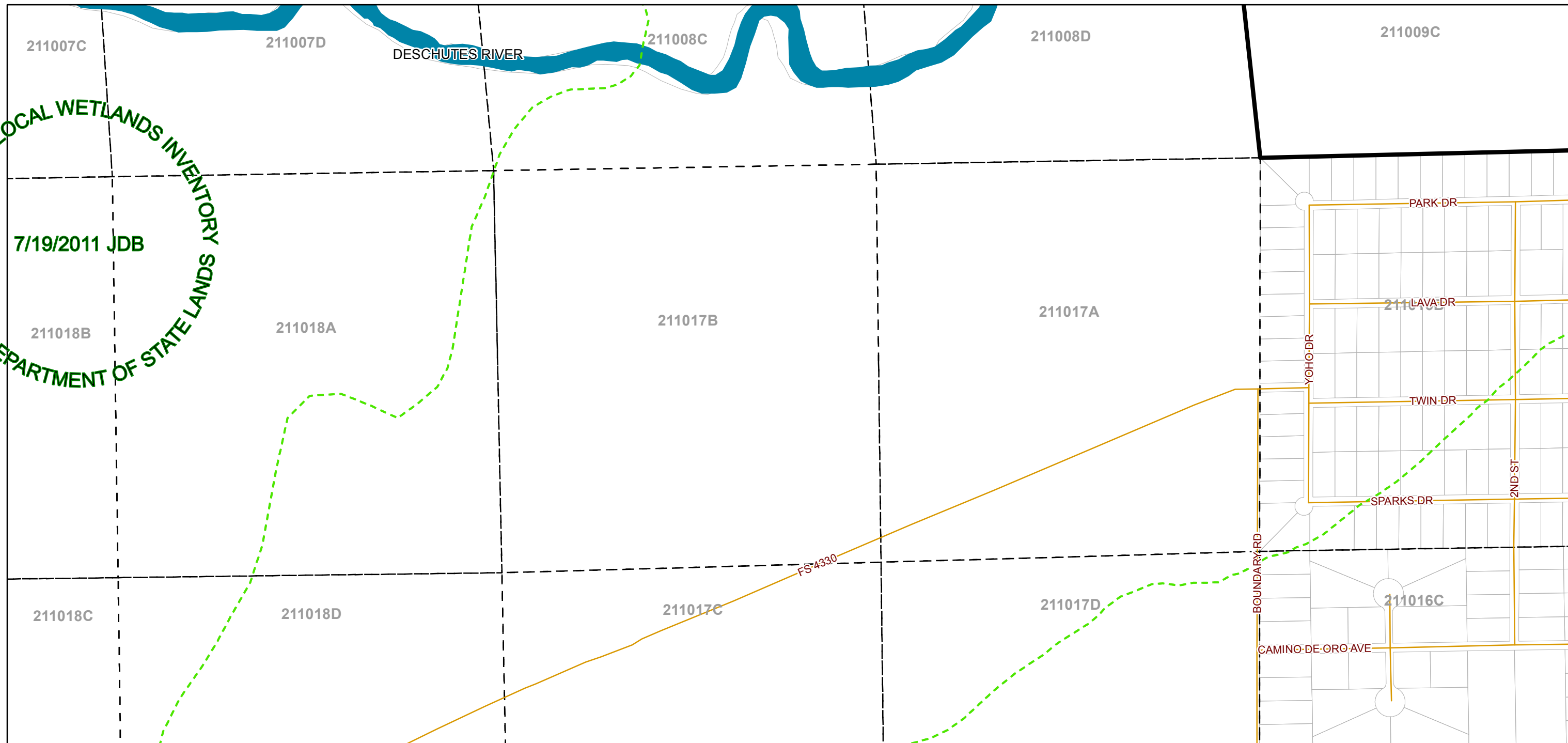
See Glossary for Cowardin Classes and Water Regime Codes (PEME, e.g.) located in the South Deschutes County LWI Report.

* A probable wetland appears to meet wetland criteria but is less than 0.50 acres or is small and of an undetermined size.

**In some cases, a black arrow is associated with a sample plot location; the arrow points to the corresponding wetland that was investigated off-site.

Disclaimer: Information shown on this map is for planning purposes, represents the conditions that exist at the map date, and is subject to change. The location and extent of wetlands and other waters is approximate. There may be unmapped wetlands and other waters present that are subject to regulation. A current Oregon Department of State Lands-approved wetland delineation is required for state removal-fill permits. You are advised to contact the Department of State Lands and the U.S. Army Corps of Engineers with any regulatory questions. **Artificial wetlands may or may not be jurisdictional.**

APPROVED LOCAL WETLANDS INVENTORY
 OREGON DEPARTMENT OF STATE LANDS
 7/19/2011 JDB



Legend

- Study Area
- Watershed Boundary
- Streets
- Deschutes Parcels
- Public Land Survey System (PLSS)
- Wetland
- Artificial Wetland
- Probable Wetland (PW)*
- Sample Plot Location (SP)**
- Streams

201011D Township, Range, Section, Quarter (PLSS)

WQR Water Quality Resource

South Deschutes County Local Wetland Inventory J.1

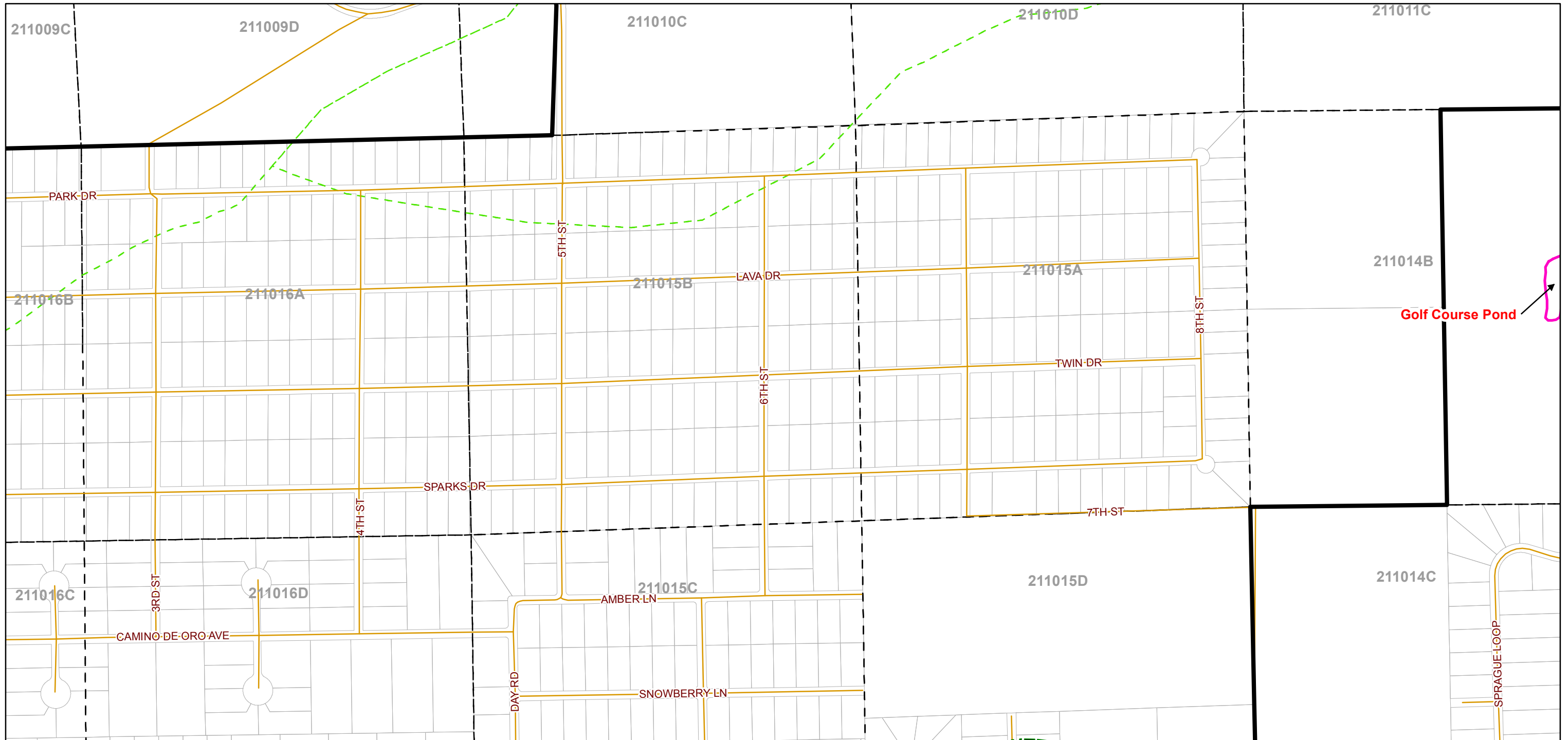
Sheet 26 of 57

See Glossary for Cowardin Classes and Water Regime Codes (PEME, e.g.) located in the South Deschutes County LWI Report.

* A probable wetland appears to meet wetland criteria but is less than 0.50 acres or is small and of an undetermined size.

**In some cases, a black arrow is associated with a sample plot location; the arrow points to the corresponding wetland that was investigated off-site.

Disclaimer: Information shown on this map is for planning purposes, represents the conditions that exist at the map date, and is subject to change. The location and extent of wetlands and other waters is approximate. There may be unmapped wetlands and other waters present that are subject to regulation. A current Oregon Department of State Lands-approved wetland delineation is required for state removal-fill permits. You are advised to contact the Department of State Lands and the U.S. Army Corps of Engineers with any regulatory questions. **Artificial wetlands may or may not be jurisdictional.**



Completed 06/2011

Legend

- Study Area
- Watershed Boundary
- Streets
- Deschutes Parcels
- Public Land Survey System (PLSS)

201011D Township, Range, Section, Quarter (PLSS)

- Wetland
- Artificial Wetland
- Probable Wetland (PW)*
- Sample Plot Location (SP)**
- Streams

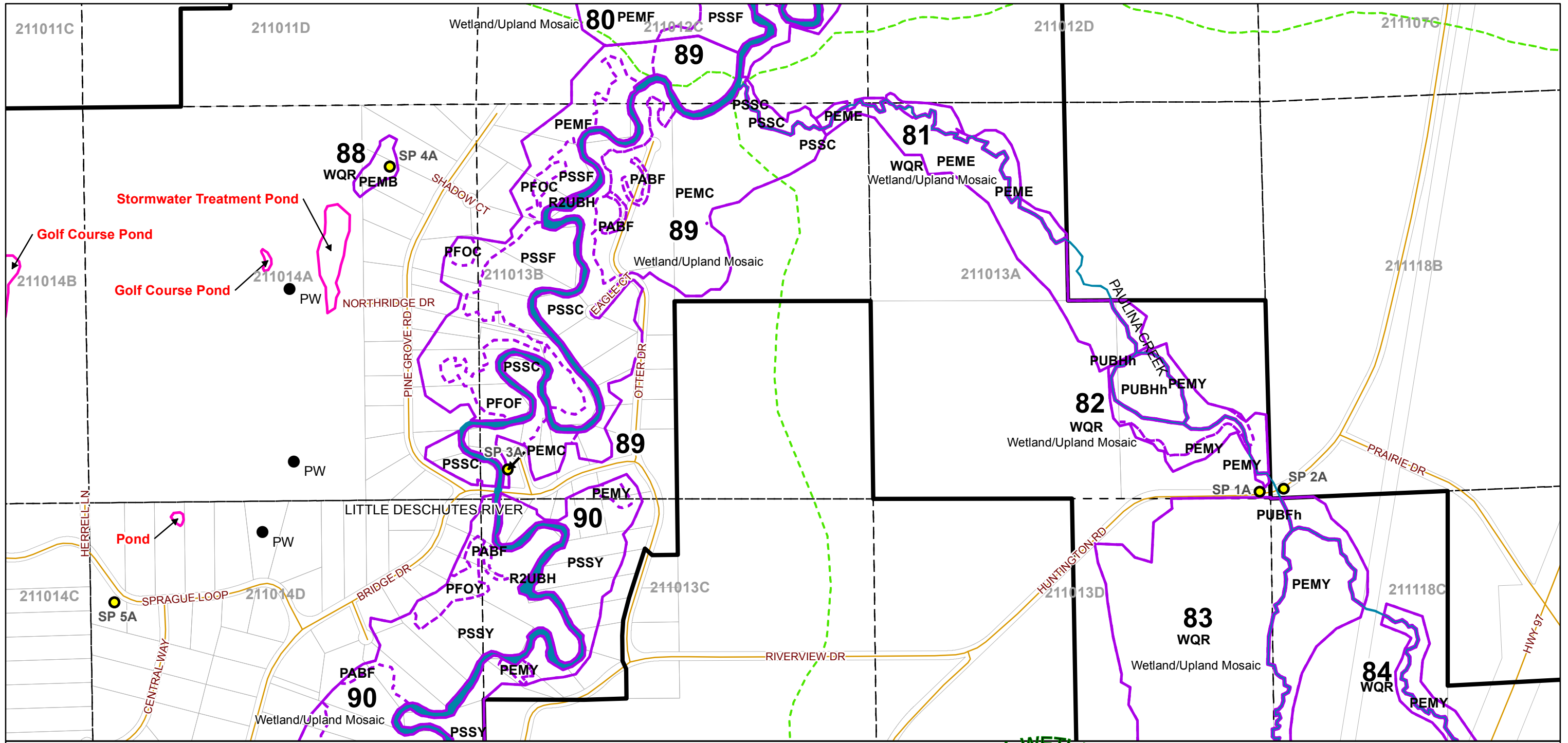
WQR Water Quality Resource

South Deschutes County Local Wetland Inventory
J.2
 Sheet 27 of 57

Disclaimer: Information shown on this map is for planning purposes, represents the conditions that exist at the map date, and is subject to change. The location and extent of wetlands and other waters is approximate. There may be unmapped wetlands and other waters present that are subject to regulation. A current Oregon Department of State Lands-approved wetland delineation is required for state removal-fill permits. You are advised to contact the Department of State Lands and the U.S. Army Corps of Engineers with any regulatory questions. **Artificial wetlands may or may not be jurisdictional.**

See Glossary for Cowardin Classes and Water Regime Codes (PEME, e.g.) located in the South Deschutes County LWI Report.

* A probable wetland appears to meet wetland criteria but is less than 0.50 acres or is small and of an undetermined size.
 **In some cases, a black arrow is associated with a sample plot location; the arrow points to the corresponding wetland that was investigated off-site.



ESA

Completed 06/2011

0 900 Feet
1 inch = 660 feet

Disclaimer: Information shown on this map is for planning purposes, represents the conditions that exist at the map date, and is subject to change. The location and extent of wetlands and other waters is approximate. There may be unmapped wetlands and other waters present that are subject to regulation. A current Oregon Department of State Lands-approved wetland delineation is required for state removal-fill permits. You are advised to contact the Department of State Lands and the U.S. Army Corps of Engineers with any regulatory questions. **Artificial wetlands may or may not be jurisdictional.**

Legend

- Study Area
- Watershed Boundary
- Streets
- Deschutes Parcels
- Public Land Survey System (PLSS)
- Wetland
- Artificial Wetland
- Probable Wetland (PW)*
- Sample Plot Location (SP)**
- Streams

201011D Township, Range, Section, Quarter (PLSS)

WQR Water Quality Resource

South Deschutes County Local Wetland Inventory

J.3

Sheet 28 of 57

See Glossary for Cowardin Classes and Water Regime Codes (PEME, e.g.) located in the South Deschutes County LWI Report.

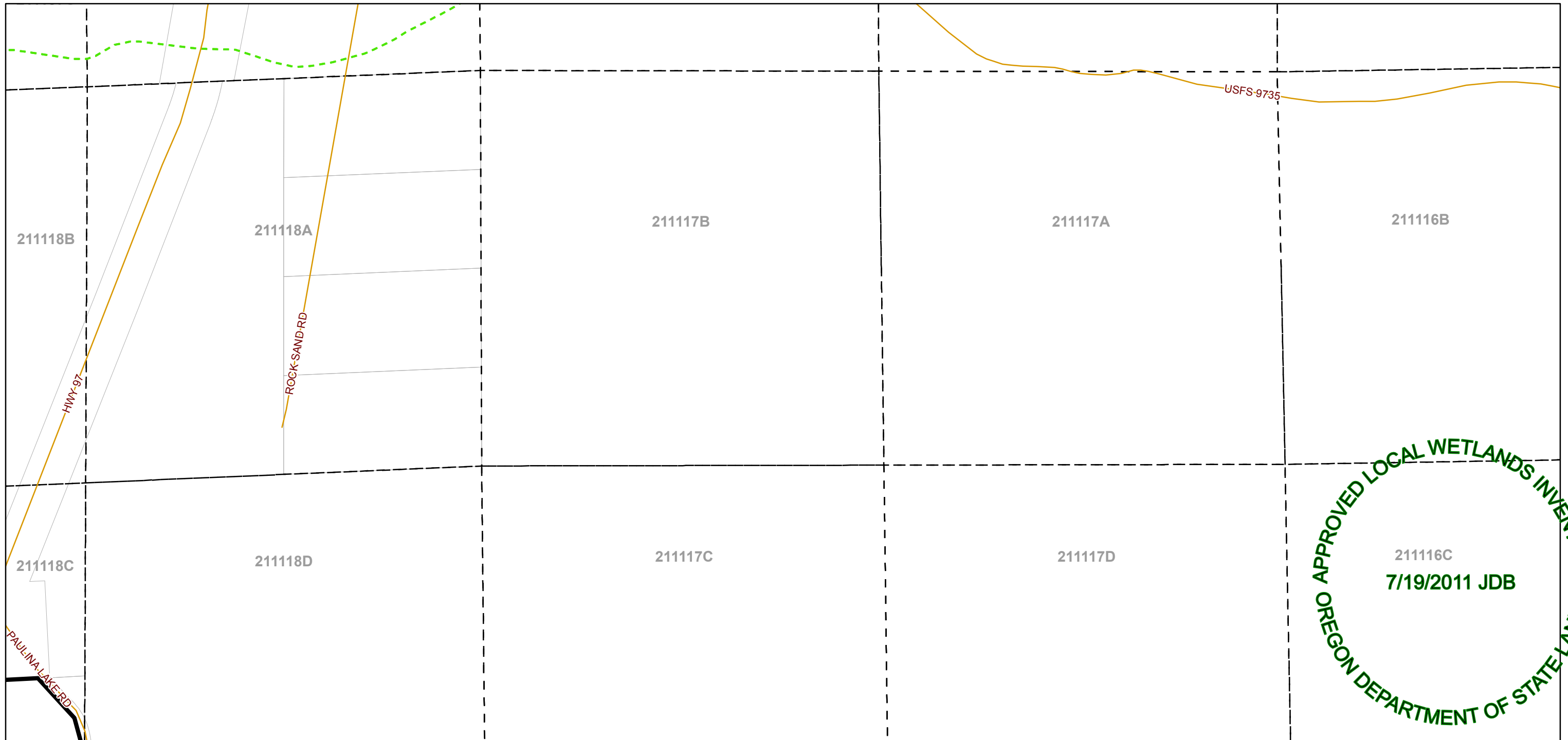
* A probable wetland appears to meet wetland criteria but is less than 0.50 acres or is small and of an undetermined size.

**In some cases, a black arrow is associated with a sample plot location; the arrow points to the corresponding wetland that was investigated off-site.

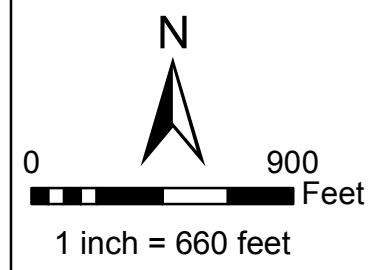
7/19/2011 JDB

APPROVED LOCAL WETLANDS INVENTORY

OREGON DEPARTMENT OF STATE LANDS



APPROVED LOCAL WETLANDS INVENTORY
OREGON DEPARTMENT OF STATE LANDS
7/19/2011 JDB



Legend

- Study Area
- Watershed Boundary
- Streets
- Deschutes Parcels
- Public Land Survey System (PLSS)
- Wetland
- Artificial Wetland
- Probable Wetland (PW)*
- Sample Plot Location (SP)**
- Streams

201011D Township, Range, Section, Quarter (PLSS)

WQR Water Quality Resource

South Deschutes County Local Wetland Inventory

J.4

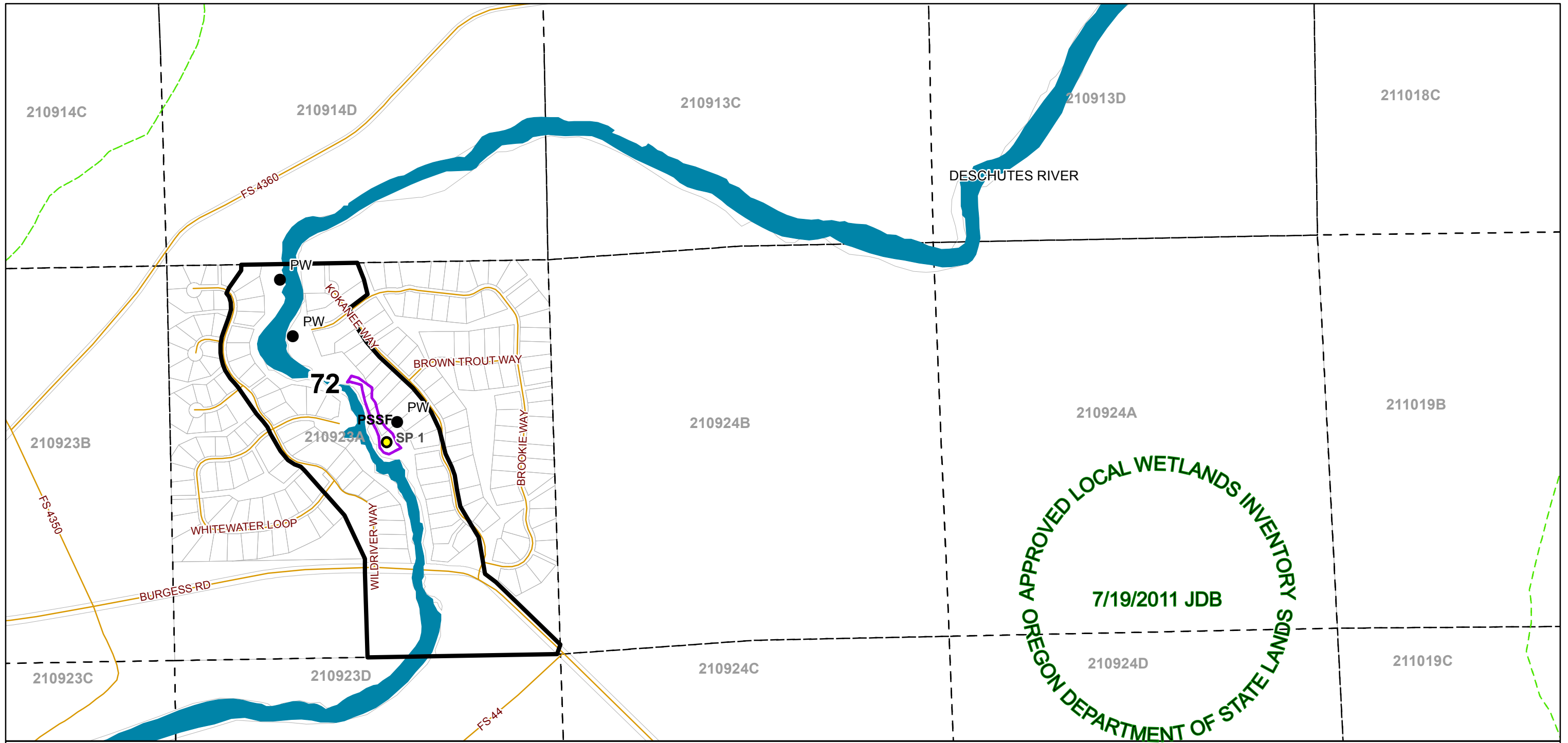
Sheet 29 of 57

See Glossary for Cowardin Classes and Water Regime Codes (PEME, e.g.) located in the South Deschutes County LWI Report.

* A probable wetland appears to meet wetland criteria but is less than 0.50 acres or is small and of an undetermined size.

**In some cases, a black arrow is associated with a sample plot location; the arrow points to the corresponding wetland that was investigated off-site.

Disclaimer: Information shown on this map is for planning purposes, represents the conditions that exist at the map date, and is subject to change. The location and extent of wetlands and other waters is approximate. There may be unmapped wetlands and other waters present that are subject to regulation. A current Oregon Department of State Lands-approved wetland delineation is required for state removal-fill permits. You are advised to contact the Department of State Lands and the U.S. Army Corps of Engineers with any regulatory questions. **Artificial wetlands may or may not be jurisdictional.**



South Deschutes County Local Wetland Inventory
K.1
Sheet 30 of 57

7/19/2011 JDB

OREGON DEPARTMENT OF STATE LANDS APPROVED LOCAL WETLANDS INVENTORY

Legend

- Study Area
- Watershed Boundary
- Streets
- Deschutes Parcels
- Public Land Survey System (PLSS)
- Wetland
- Artificial Wetland
- Probable Wetland (PW)*
- Sample Plot Location (SP)**
- Streams

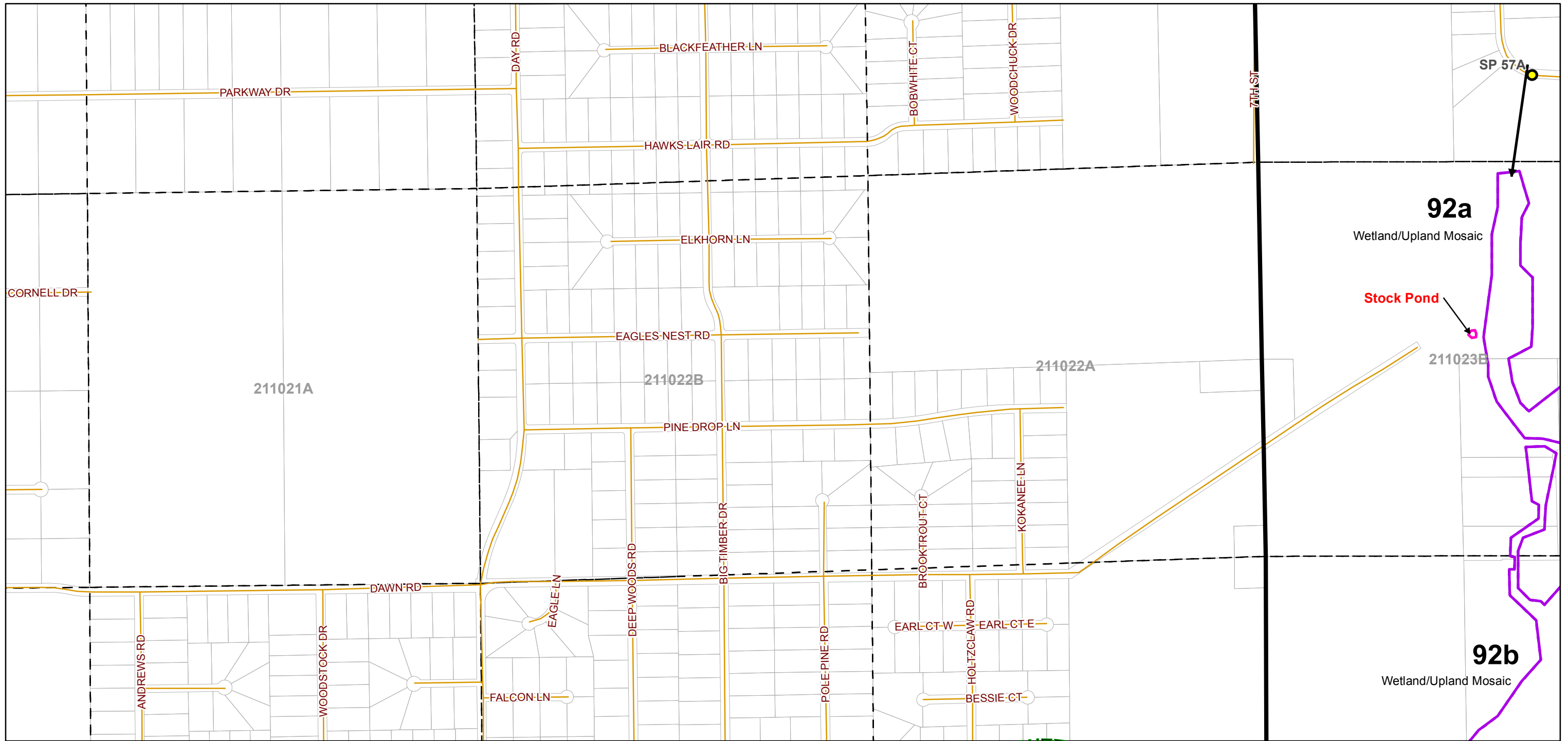
201011D Township, Range, Section, Quarter (PLSS) **WQR** Water Quality Resource

See Glossary for Cowardin Classes and Water Regime Codes (PEME, e.g.) located in the South Deschutes County LWI Report.

* A probable wetland appears to meet wetland criteria but is less than 0.50 acres or is small and of an undetermined size.

**In some cases, a black arrow is associated with a sample plot location; the arrow points to the corresponding wetland that was investigated off-site.

Disclaimer: Information shown on this map is for planning purposes, represents the conditions that exist at the map date, and is subject to change. The location and extent of wetlands and other waters is approximate. There may be unmapped wetlands and other waters present that are subject to regulation. A current Oregon Department of State Lands-approved wetland delineation is required for state removal-fill permits. You are advised to contact the Department of State Lands and the U.S. Army Corps of Engineers with any regulatory questions. **Artificial wetlands may or may not be jurisdictional.**



Legend

- Study Area
- Watershed Boundary
- Streets
- Deschutes Parcels
- Public Land Survey System (PLSS)

201011D Township, Range, Section, Quarter (PLSS)

- Wetland
- Artificial Wetland
- Probable Wetland (PW)*
- Sample Plot Location (SP)**
- Streams

WQR Water Quality Resource

South Deschutes County Local Wetland Inventory
K.2
Sheet 31 of 57

See Glossary for Cowardin Classes and Water Regime Codes (PEME, e.g.) located in the South Deschutes County LWI Report.

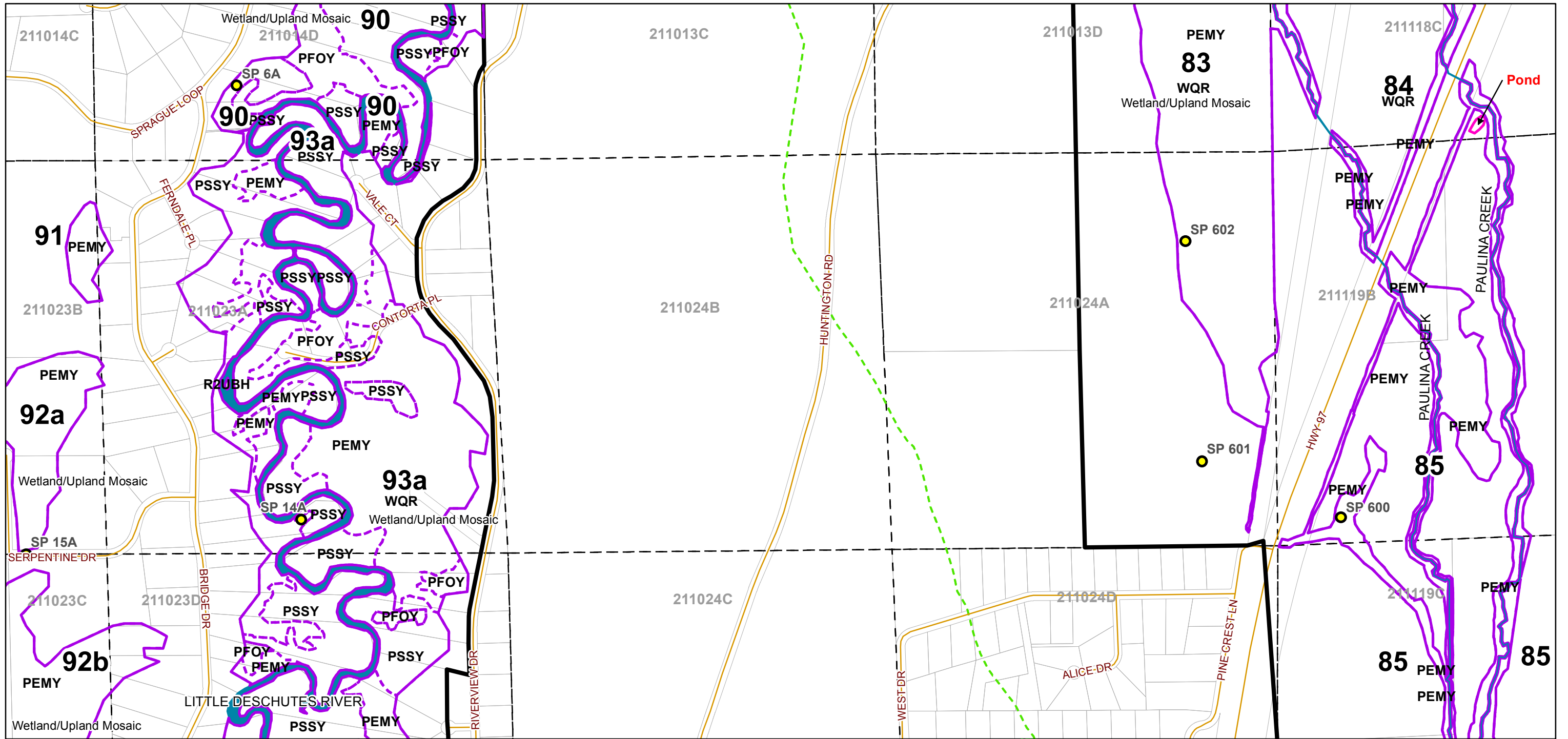
* A probable wetland appears to meet wetland criteria but is less than 0.50 acres or is small and of an undetermined size.
 **In some cases, a black arrow is associated with a sample plot location; the arrow points to the corresponding wetland that was investigated off-site.

7/19/2011 JDB

APPROVED LOCAL WETLANDS INVENTORY

OREGON DEPARTMENT OF STATE LANDS

Disclaimer: Information shown on this map is for planning purposes, represents the conditions that exist at the map date, and is subject to change. The location and extent of wetlands and other waters is approximate. There may be unmapped wetlands and other waters present that are subject to regulation. A current Oregon Department of State Lands-approved wetland delineation is required for state removal-fill permits. You are advised to contact the Department of State Lands and the U.S. Army Corps of Engineers with any regulatory questions. **Artificial wetlands may or may not be jurisdictional.**



N

0 900 Feet

1 inch = 660 feet

Completed 06/2011

Legend

- Study Area
- Watershed Boundary
- Streets
- Deschutes Parcels
- Public Land Survey System (PLSS)

201011D Township, Range, Section, Quarter (PLSS)

- Wetland
- Artificial Wetland
- Probable Wetland (PW)*
- Sample Plot Location (SP)**
- Streams

WQR Water Quality Resource

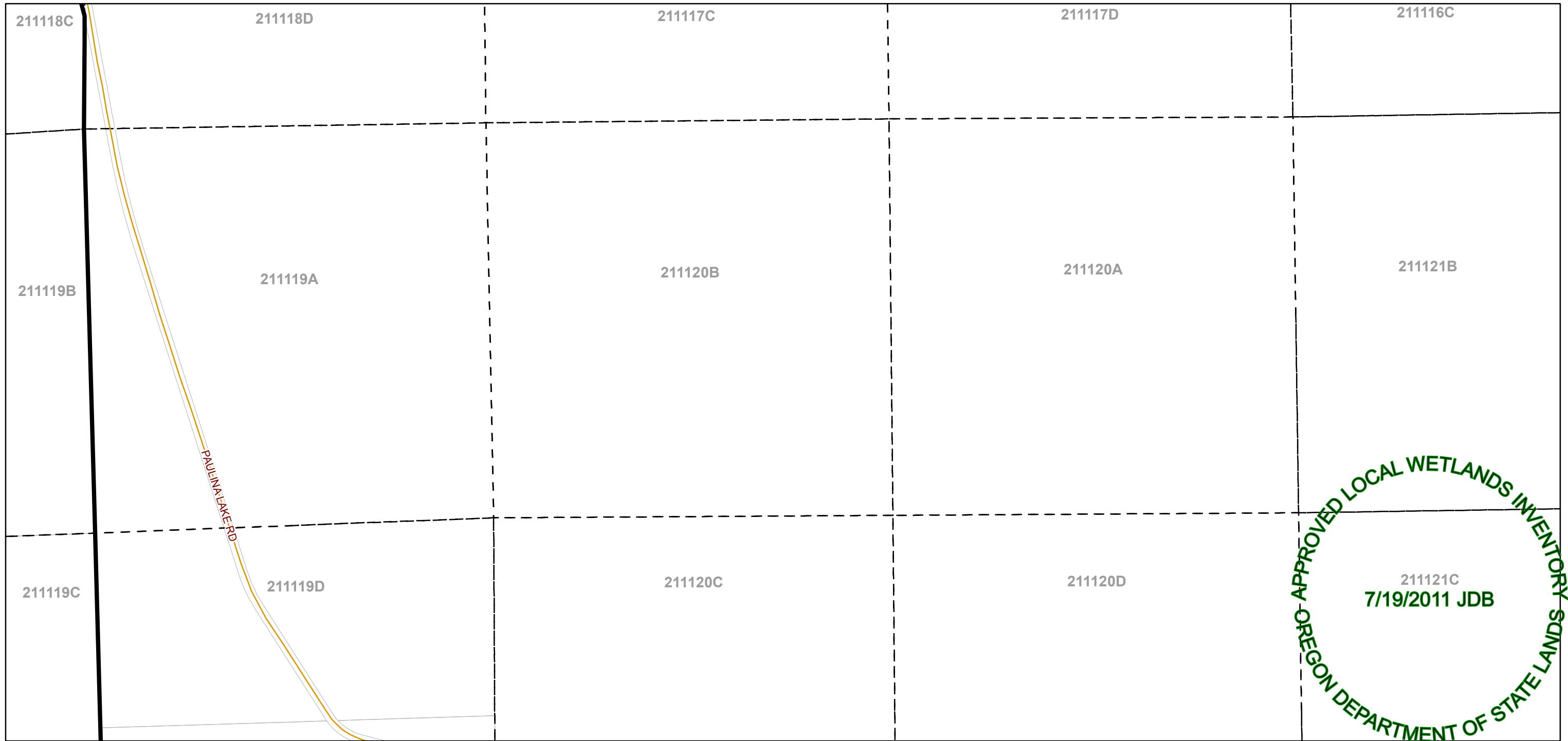
South Deschutes County Local Wetland Inventory
K.3
Sheet 32 of 57

Disclaimer: Information shown on this map is for planning purposes, represents the conditions that exist at the map date, and is subject to change. The location and extent of wetlands and other waters is approximate. There may be unmapped wetlands and other waters present that are subject to regulation. A current Oregon Department of State Lands-approved wetland delineation is required for state removal-fill permits. You are advised to contact the Department of State Lands and the U.S. Army Corps of Engineers with any regulatory questions. **Artificial wetlands may or may not be jurisdictional.**

See Glossary for Cowardin Classes and Water Regime Codes (PEME, e.g.) located in the South Deschutes County LWI Report.

* A probable wetland appears to meet wetland criteria but is less than 0.50 acres or is small and of an undetermined size.
**In some cases, a black arrow is associated with a sample plot location; the arrow points to the corresponding wetland that was investigated off-site.

APPROVED LOCAL WETLANDS INVENTORY
7/19/2011 JDB
OREGON DEPARTMENT OF STATE LANDS



Legend

- Study Area
- Watershed Boundary
- Streets
- Deschutes Parcels
- Public Land Survey System (PLSS)
- Wetland
- Artificial Wetland
- Probable Wetland (PW)*
- Sample Plot Location (SP)**
- Streams

South Deschutes County Local Wetland Inventory
K.4
Sheet 33 of 57

See Glossary for Cowardin Classes and Water Regime Codes (PEME, e.g.) located in the South Deschutes County LWI Report.

* A probable wetland appears to meet wetland criteria but is less than 0.50 acres or is small and of an undetermined size.
**In some cases, a black arrow is associated with a sample plot location; the arrow points to the corresponding wetland that was investigated off-site.

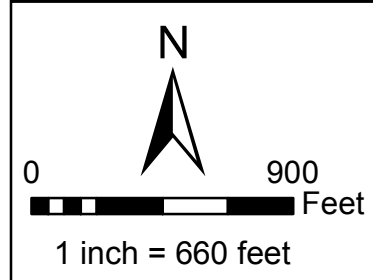
201011D Township, Range, Section, Quarter (PLSS) **WQR** Water Quality Resource

Disclaimer: Information shown on this map is for planning purposes, represents the conditions that exist at the map date, and is subject to change. The location and extent of wetlands and other waters is approximate. There may be unmapped wetlands and other waters present that are subject to regulation. A current Oregon Department of State Lands-approved wetland delineation is required for state removal-fill permits. You are advised to contact the Department of State Lands and the U.S. Army Corps of Engineers with any regulatory questions. **Artificial wetlands may or may not be jurisdictional.**



PEME

211023C
92b
Wetland/Upland Mosaic



Completed 06/2011


Legend

- Study Area
- Watershed Boundary
- Streets
- Deschutes Parcels
- Public Land Survey System (PLSS)

201011D Township, Range, Section, Quarter (PLSS)

- Wetland
- Artificial Wetland
- Probable Wetland (PW)*
- Sample Plot Location (SP)**
- Streams

WQR Water Quality Resource

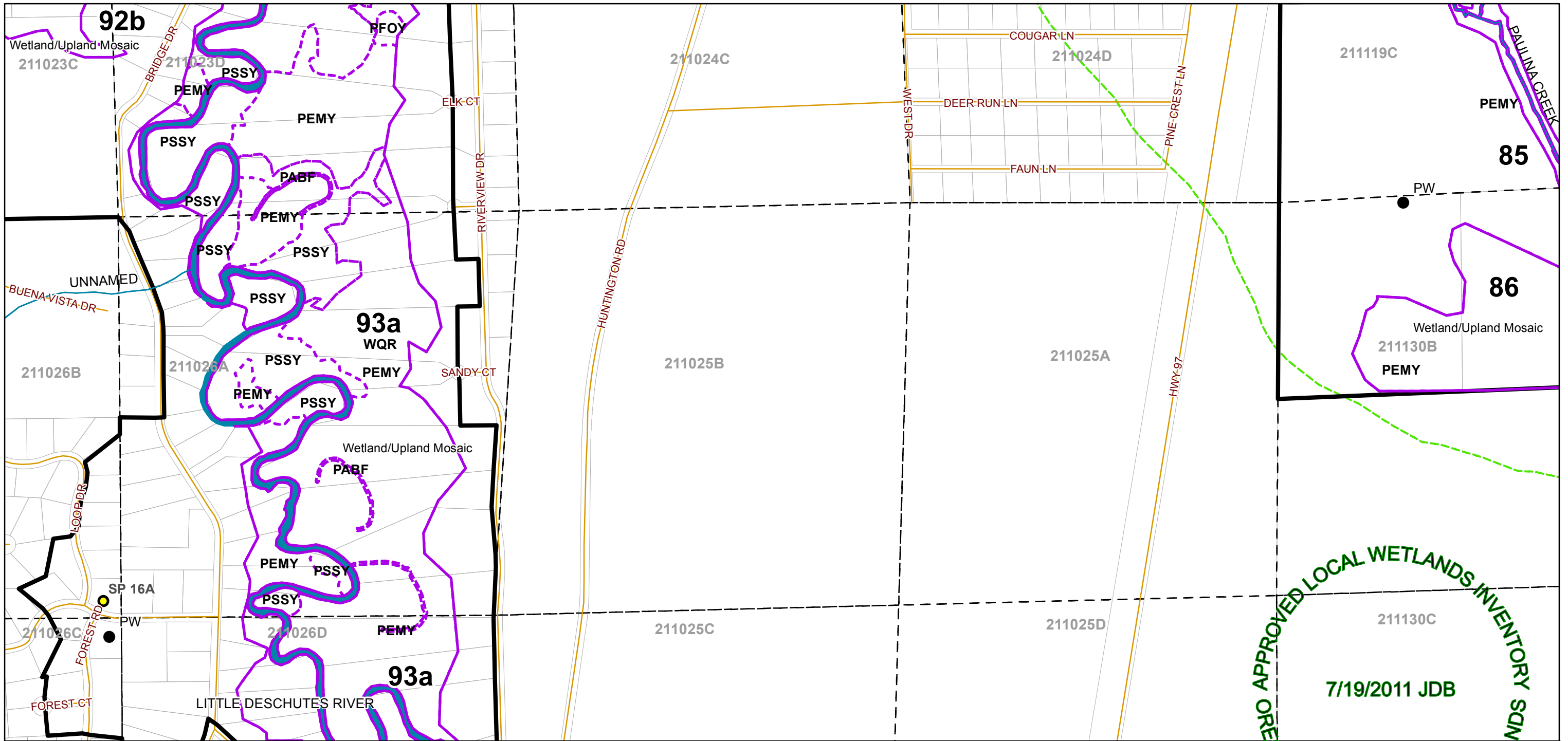


South Deschutes County Local Wetland Inventory L.1

Sheet 34 of 57

See Glossary for Cowardin Classes and Water Regime Codes (PEME, e.g.) located in the South Deschutes County LWI Report.

* A probable wetland appears to meet wetland criteria but is less than 0.50 acres or is small and of an undetermined size.
**In some cases, a black arrow is associated with a sample plot location; the arrow points to the corresponding wetland that was investigated off-site.



92b
Wetland/Upland Mosaic
211023C

93a
WQR
211026B

93a

211024C

211024D

211119C

211025B

211025A

211025C

211025D

211130B

211130C

85

86
Wetland/Upland Mosaic
211130B
PEMY

0 900 Feet
1 inch = 660 feet

Completed 06/2011

ESA

Legend

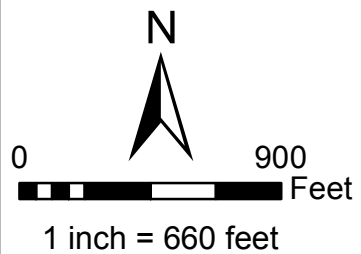
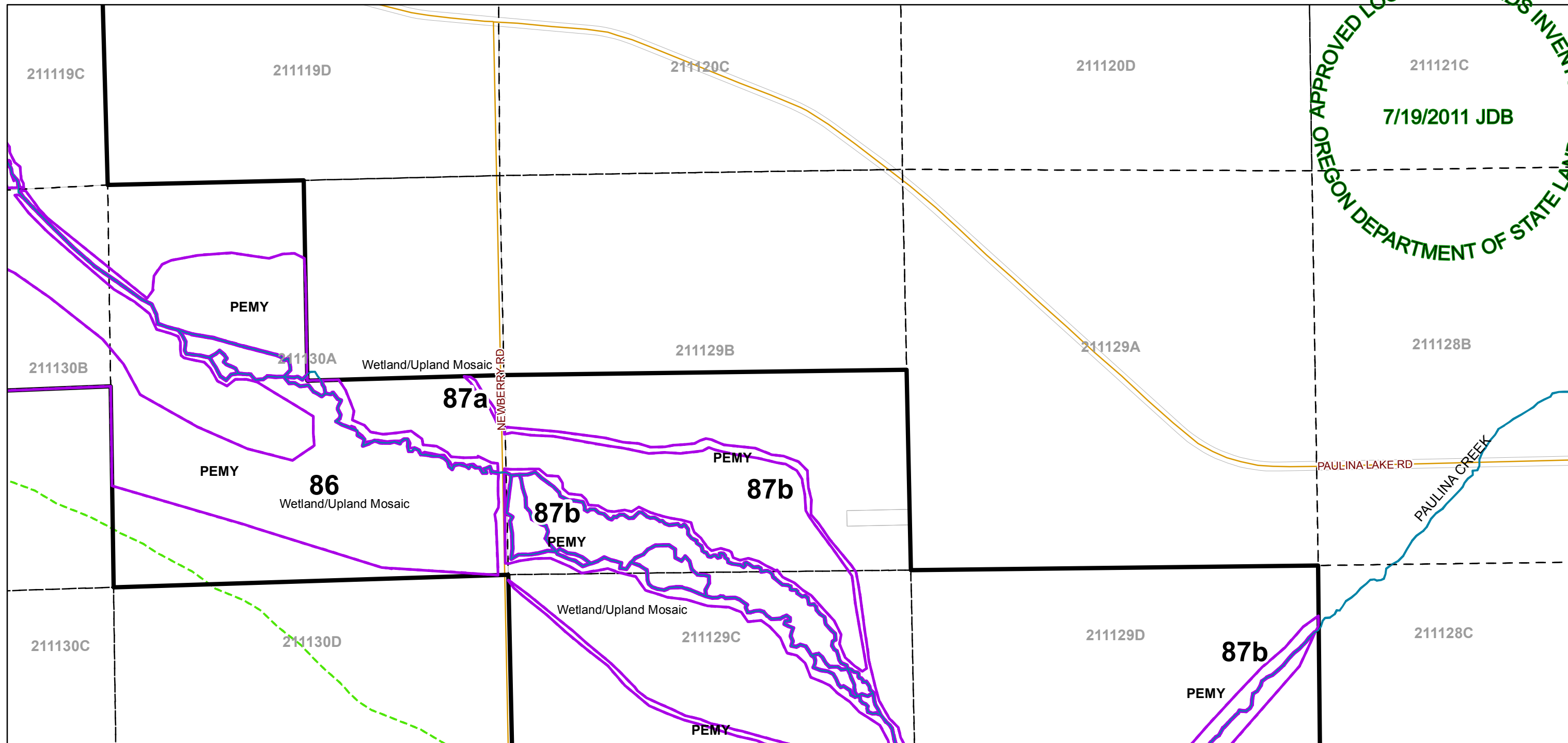
- Study Area
- Watershed Boundary
- Streets
- Deschutes Parcels
- Public Land Survey System (PLSS)
- Wetland
- Artificial Wetland
- Probable Wetland (PW)*
- Sample Plot Location (SP)**
- Streams

201011D Township, Range, Section, Quarter (PLSS) **WQR** Water Quality Resource

South Deschutes County Local Wetland Inventory
L.2
Sheet 35 of 57

See Glossary for Cowardin Classes and Water Regime Codes (PEME, e.g.) located in the South Deschutes County LWI Report.

* A probable wetland appears to meet wetland criteria but is less than 0.50 acres or is small and of an undetermined size.
**In some cases, a black arrow is associated with a sample plot location; the arrow points to the corresponding wetland that was investigated off-site.



Legend

- Study Area
- Watershed Boundary
- Streets
- Deschutes Parcels
- Public Land Survey System (PLSS)
- Wetland
- Artificial Wetland
- Probable Wetland (PW)*
- Sample Plot Location (SP)**
- Streams

201011D Township, Range, Section, Quarter (PLSS)

WQR Water Quality Resource

South Deschutes County Local Wetland Inventory L.3

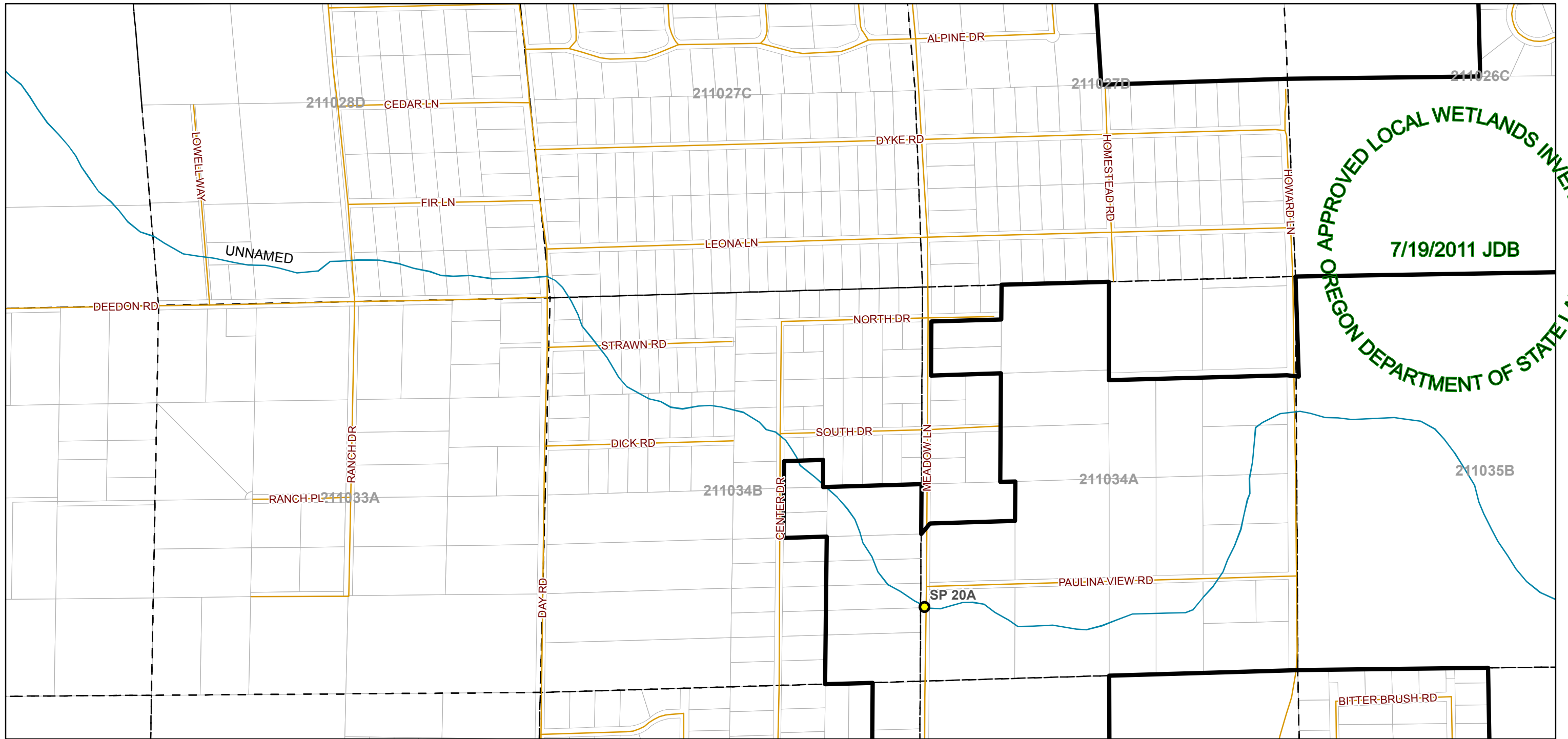
Sheet 36 of 57

See Glossary for Cowardin Classes and Water Regime Codes (PEME, e.g.) located in the South Deschutes County LWI Report.

* A probable wetland appears to meet wetland criteria but is less than 0.50 acres or is small and of an undetermined size.

**In some cases, a black arrow is associated with a sample plot location; the arrow points to the corresponding wetland that was investigated off-site.

Disclaimer: Information shown on this map is for planning purposes, represents the conditions that exist at the map date, and is subject to change. The location and extent of wetlands and other waters is approximate. There may be unmapped wetlands and other waters present that are subject to regulation. A current Oregon Department of State Lands-approved wetland delineation is required for state removal-fill permits. You are advised to contact the Department of State Lands and the U.S. Army Corps of Engineers with any regulatory questions. **Artificial wetlands may or may not be jurisdictional.**



APPROVED LOCAL WETLANDS INVENTORY
7/19/2011 JDB
OREGON DEPARTMENT OF STATE LANDS

0 900 Feet
1 inch = 660 feet
Completed 06/2011

ESA

Legend

Study Area	Wetland
Watershed Boundary	Artificial Wetland
Streets	Probable Wetland (PW)*
Deschutes Parcels	Sample Plot Location (SP)**
Public Land Survey System (PLSS)	Streams

201011D Township, Range, Section, Quarter (PLSS) **WQR** Water Quality Resource

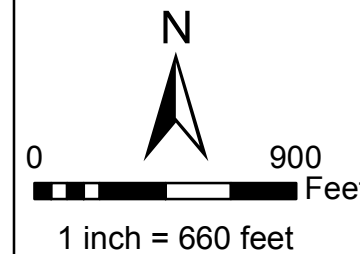
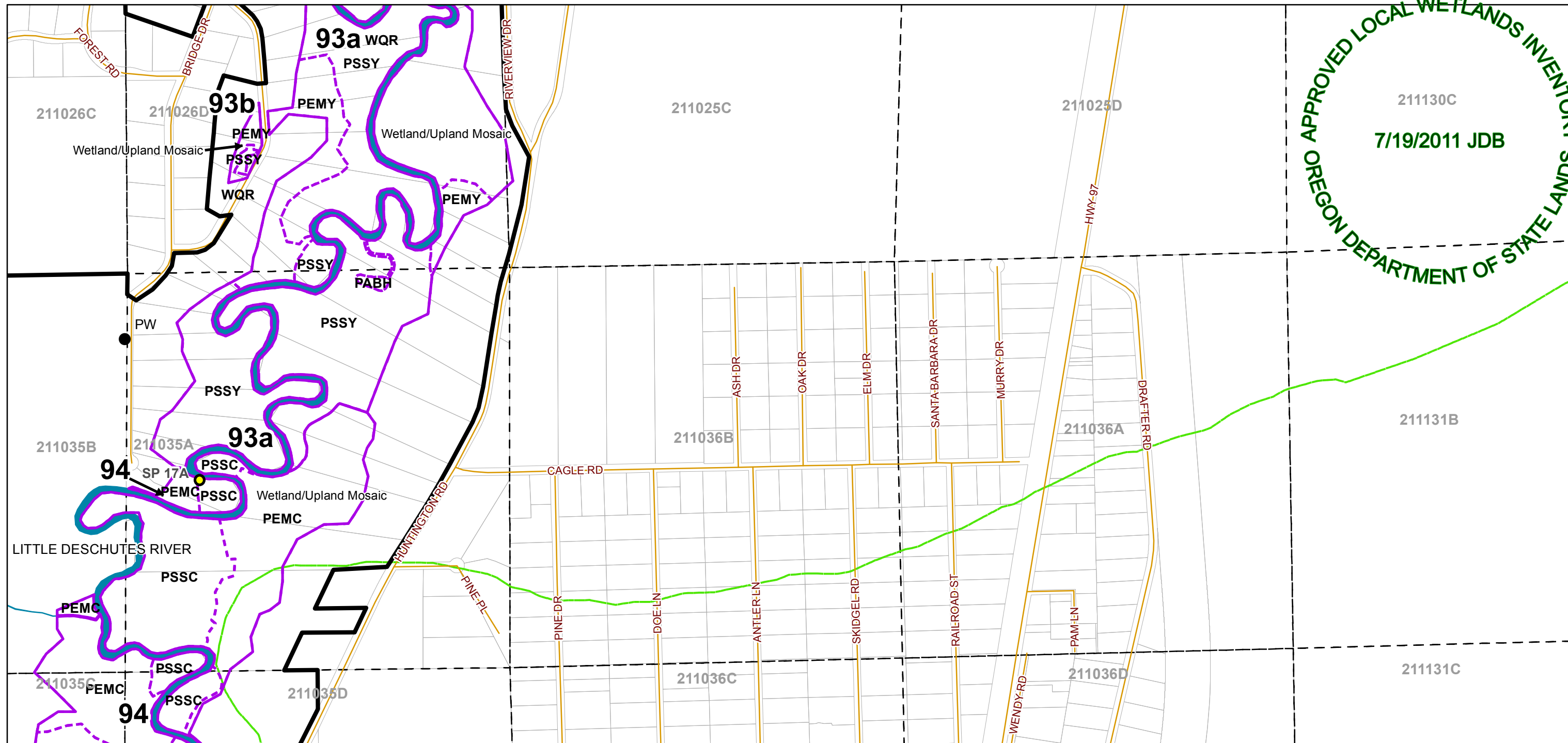
South Deschutes County Local Wetland Inventory
M.1
Sheet 37 of 57

See Glossary for Cowardin Classes and Water Regime Codes (PEME, e.g.) located in the South Deschutes County LWI Report.

* A probable wetland appears to meet wetland criteria but is less than 0.50 acres or is small and of an undetermined size.

**In some cases, a black arrow is associated with a sample plot location; the arrow points to the corresponding wetland that was investigated off-site.

Disclaimer: Information shown on this map is for planning purposes, represents the conditions that exist at the map date, and is subject to change. The location and extent of wetlands and other waters is approximate. There may be unmapped wetlands and other waters present that are subject to regulation. A current Oregon Department of State Lands-approved wetland delineation is required for state removal-fill permits. You are advised to contact the Department of State Lands and the U.S. Army Corps of Engineers with any regulatory questions. **Artificial wetlands may or may not be jurisdictional.**



ESA
Completed 06/2011

- Legend**
- Study Area
 - Watershed Boundary
 - Streets
 - Deschutes Parcels
 - Public Land Survey System (PLSS)
 - Wetland
 - Artificial Wetland
 - Probable Wetland (PW)*
 - Sample Plot Location (SP)**
 - Streams
- 201011D Township, Range, Section, Quarter (PLSS) **WQR** Water Quality Resource

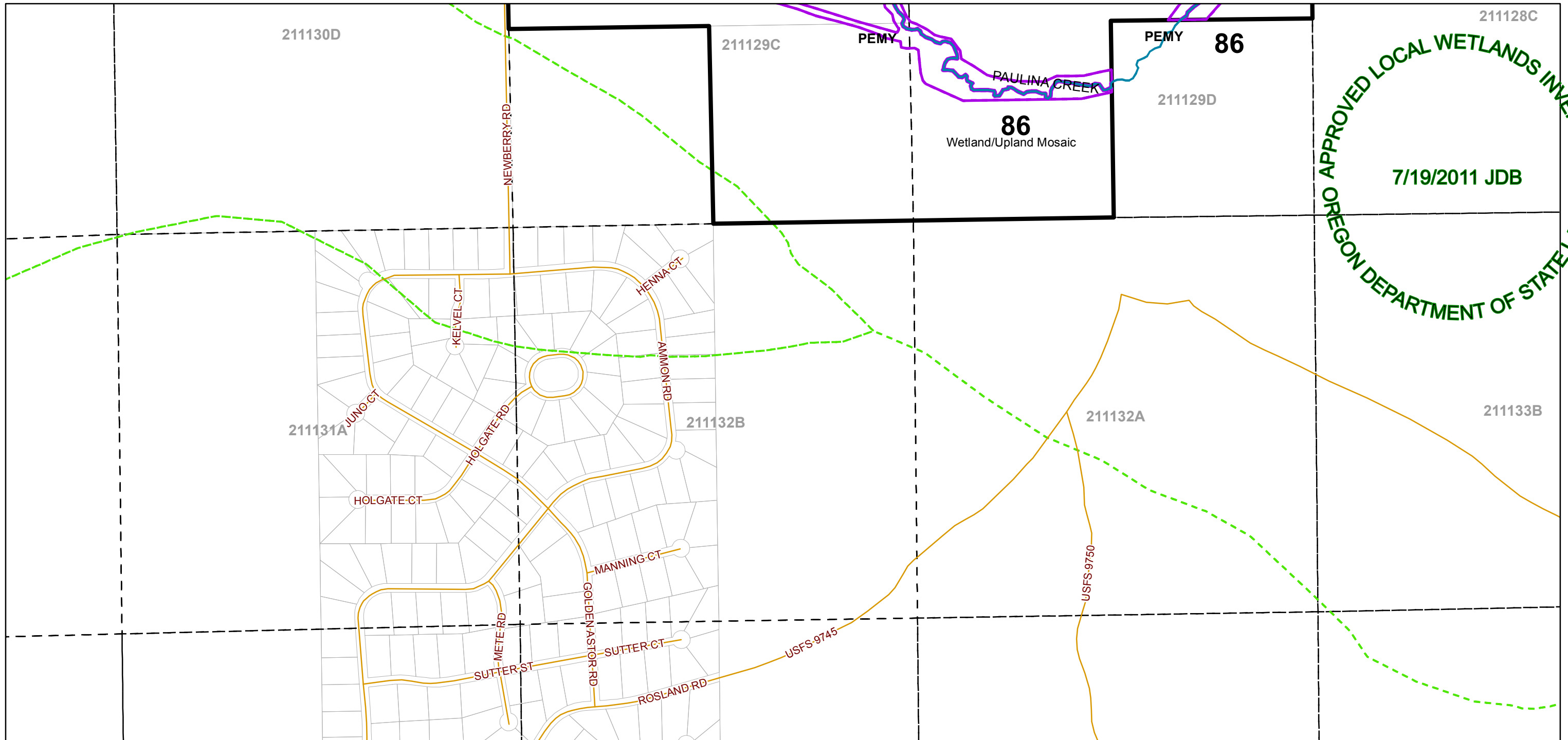
South Deschutes County Local Wetland Inventory
M.2
Sheet 38 of 57


See Glossary for Cowardin Classes and Water Regime Codes (PEME, e.g.) located in the South Deschutes County LWI Report.

* A probable wetland appears to meet wetland criteria but is less than 0.50 acres or is small and of an undetermined size.

**In some cases, a black arrow is associated with a sample plot location; the arrow points to the corresponding wetland that was investigated off-site.

Disclaimer: Information shown on this map is for planning purposes, represents the conditions that exist at the map date, and is subject to change. The location and extent of wetlands and other waters is approximate. There may be unmapped wetlands and other waters present that are subject to regulation. A current Oregon Department of State Lands-approved wetland delineation is required for state removal-fill permits. You are advised to contact the Department of State Lands and the U.S. Army Corps of Engineers with any regulatory questions. **Artificial wetlands may or may not be jurisdictional.**






0 900 Feet

1 inch = 660 feet

Completed 06/2011



Legend

- Study Area
- Watershed Boundary
- Streets
- Deschutes Parcels
- Public Land Survey System (PLSS)
- Wetland
- Artificial Wetland
- Probable Wetland (PW)*
- Sample Plot Location (SP)**
- Streams

201011D Township, Range, Section, Quarter (PLSS) **WQR** Water Quality Resource

South Deschutes County Local Wetland Inventory

M.3

Sheet 39 of 57

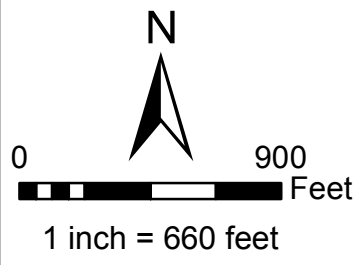
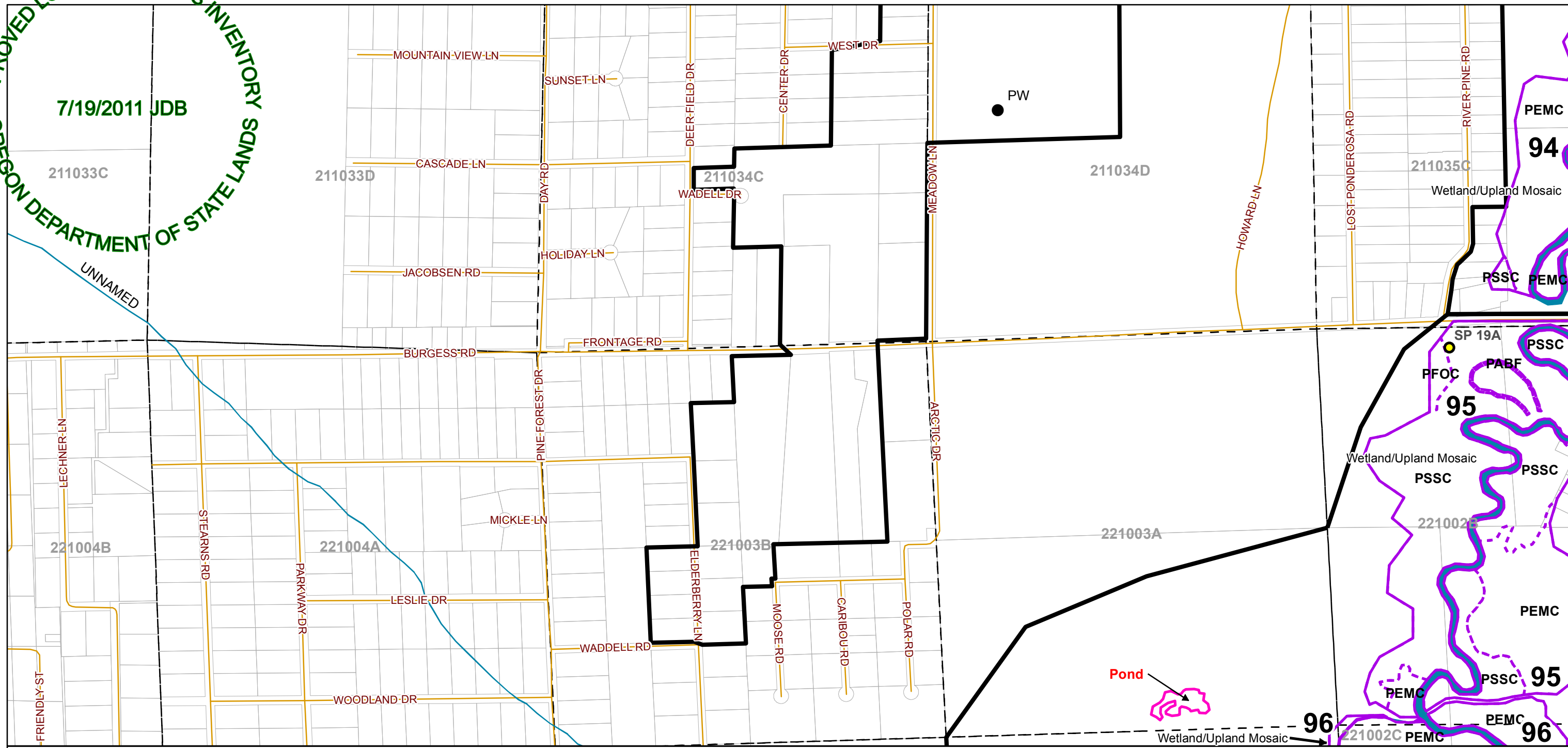
See Glossary for Cowardin Classes and Water Regime Codes (PEME, e.g.) located in the South Deschutes County LWI Report.

* A probable wetland appears to meet wetland criteria but is less than 0.50 acres or is small and of an undetermined size.

**In some cases, a black arrow is associated with a sample plot location; the arrow points to the corresponding wetland that was investigated off-site.

Disclaimer: Information shown on this map is for planning purposes, represents the conditions that exist at the map date, and is subject to change. The location and extent of wetlands and other waters is approximate. There may be unmapped wetlands and other waters present that are subject to regulation. A current Oregon Department of State Lands-approved wetland delineation is required for state removal-fill permits. You are advised to contact the Department of State Lands and the U.S. Army Corps of Engineers with any regulatory questions. **Artificial wetlands may or may not be jurisdictional.**

OREGON DEPARTMENT OF STATE LANDS APPROVED LOCAL WETLANDS INVENTORY
 7/19/2011 JDB



Legend

- Study Area
- Watershed Boundary
- Streets
- Deschutes Parcels
- Public Land Survey System (PLSS)
- Wetland
- Artificial Wetland
- Probable Wetland (PW)*
- Sample Plot Location (SP)**
- Streams

201011D Township, Range, Section, Quarter (PLSS)

WQR Water Quality Resource

South Deschutes County Local Wetland Inventory N.1

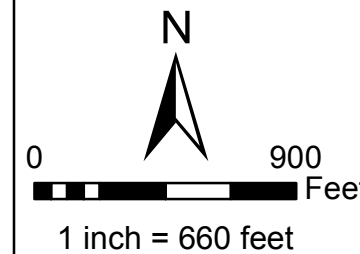
Sheet 40 of 57

See Glossary for Cowardin Classes and Water Regime Codes (PEME, e.g.) located in the South Deschutes County LWI Report.

* A probable wetland appears to meet wetland criteria but is less than 0.50 acres or is small and of an undetermined size.

**In some cases, a black arrow is associated with a sample plot location; the arrow points to the corresponding wetland that was investigated off-site.

Disclaimer: Information shown on this map is for planning purposes, represents the conditions that exist at the map date, and is subject to change. The location and extent of wetlands and other waters is approximate. There may be unmapped wetlands and other waters present that are subject to regulation. A current Oregon Department of State Lands-approved wetland delineation is required for state removal-fill permits. You are advised to contact the Department of State Lands and the U.S. Army Corps of Engineers with any regulatory questions. **Artificial wetlands may or may not be jurisdictional.**



Legend

- Study Area
- Watershed Boundary
- Streets
- Deschutes Parcels
- Public Land Survey System (PLSS)
- Wetland
- Artificial Wetland
- Probable Wetland (PW)*
- Sample Plot Location (SP)**
- Streams

201011D Township, Range, Section, Quarter (PLSS)

WQR Water Quality Resource

South Deschutes County Local Wetland Inventory N.2

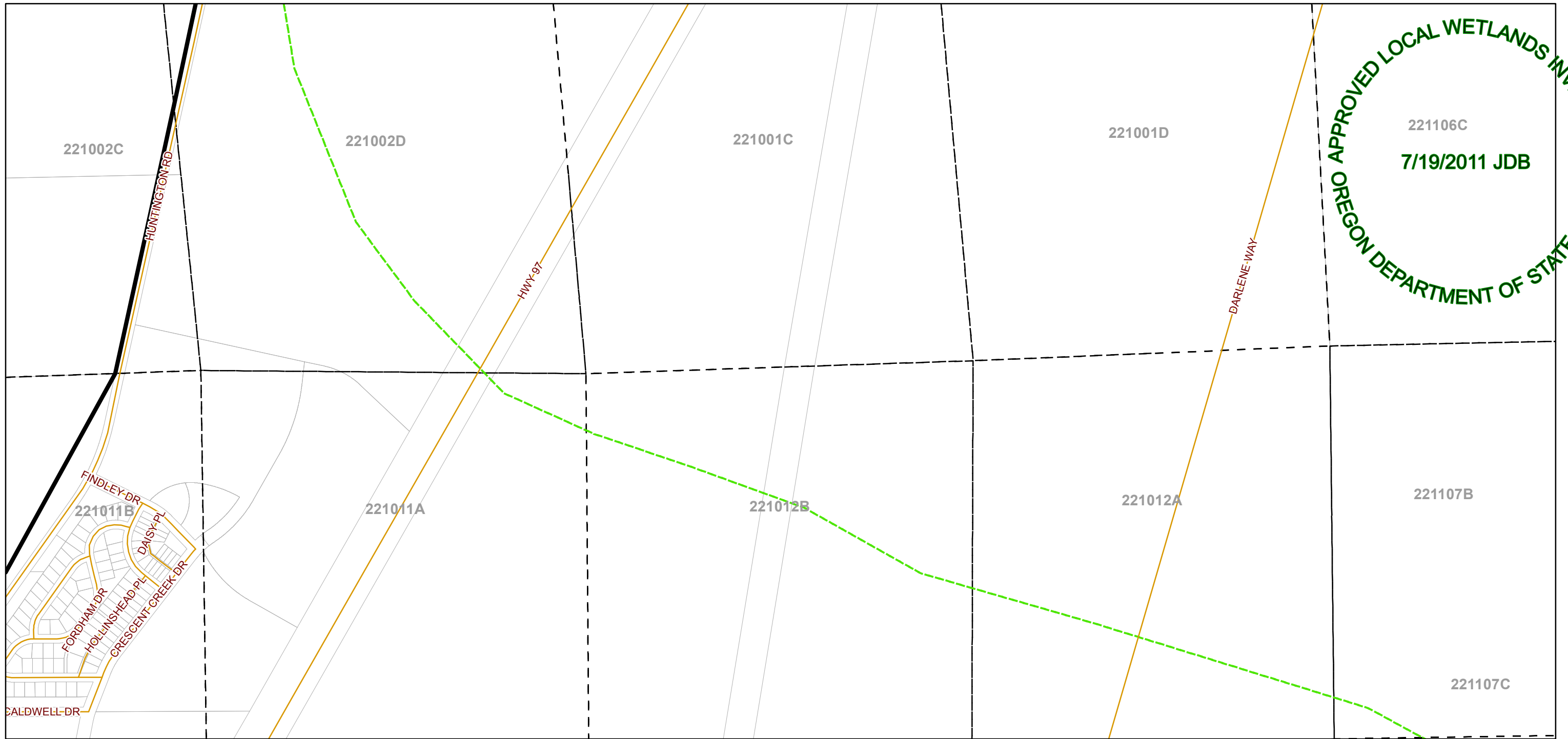
Sheet 41 of 57

See Glossary for Cowardin Classes and Water Regime Codes (PEME, e.g.) located in the South Deschutes County LWI Report.


* A probable wetland appears to meet wetland criteria but is less than 0.50 acres or is small and of an undetermined size.

**In some cases, a black arrow is associated with a sample plot location; the arrow points to the corresponding wetland that was investigated off-site.


Disclaimer: Information shown on this map is for planning purposes, represents the conditions that exist at the map date, and is subject to change. The location and extent of wetlands and other waters is approximate. There may be unmapped wetlands and other waters present that are subject to regulation. A current Oregon Department of State Lands-approved wetland delineation is required for state removal-fill permits. You are advised to contact the Department of State Lands and the U.S. Army Corps of Engineers with any regulatory questions. **Artificial wetlands may or may not be jurisdictional.**



OREGON DEPARTMENT OF STATE LANDS
APPROVED LOCAL WETLANDS INVENTORY SANDS
7/19/2011 JDB




N



0 900 Feet

1 inch = 660 feet



Completed 06/2011

Legend

<ul style="list-style-type: none"> Study Area Watershed Boundary Streets Deschutes Parcels Public Land Survey System (PLSS) 	<ul style="list-style-type: none"> Wetland Artificial Wetland Probable Wetland (PW)* Sample Plot Location (SP)** Streams
---	--

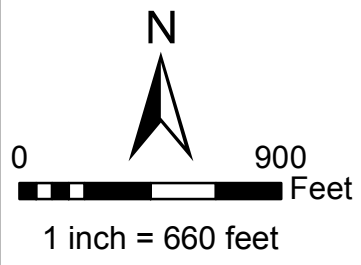
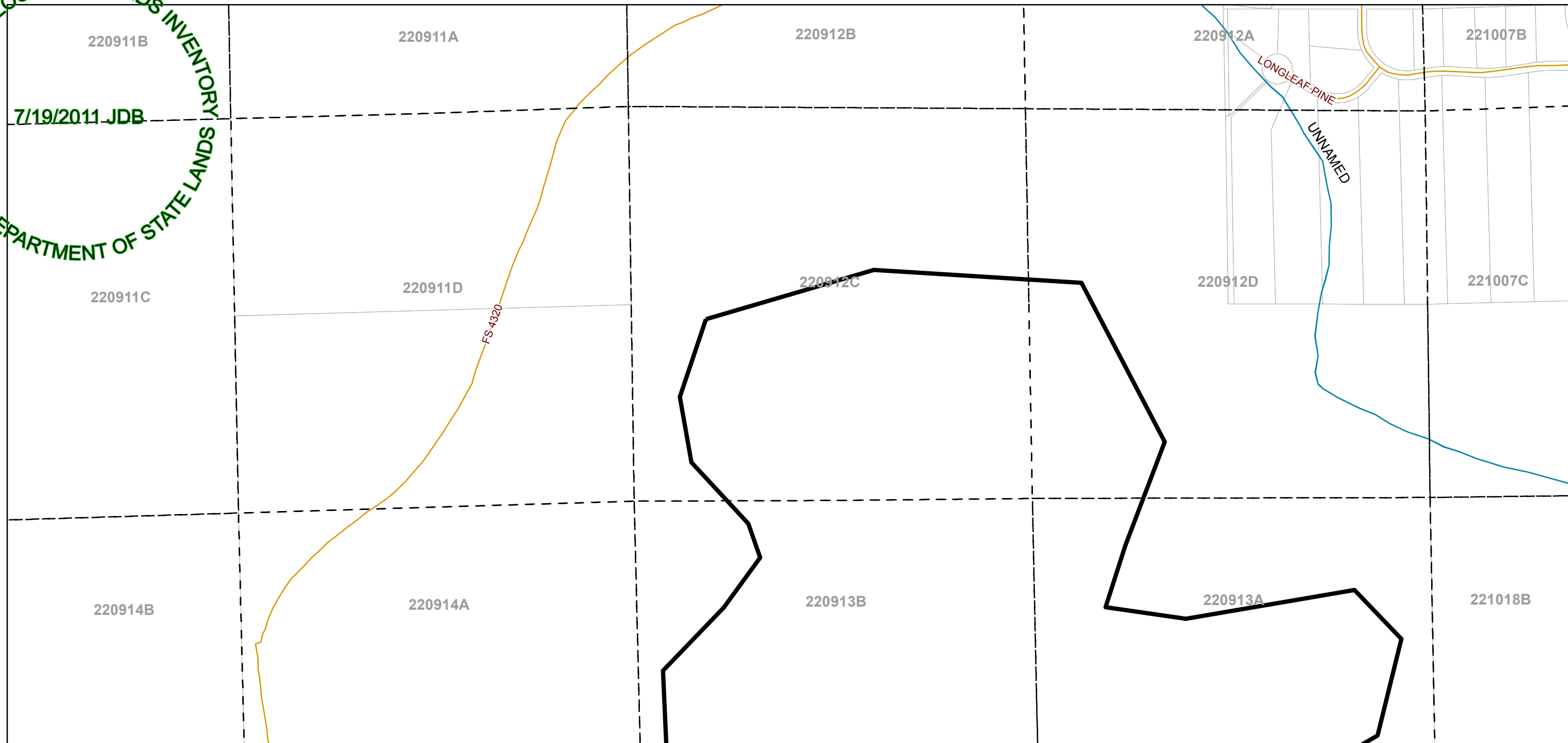
201011D Township, Range, Section, Quarter (PLSS) **WQR** Water Quality Resource

South Deschutes County Local Wetland Inventory
O.2
Sheet 43 of 57

Disclaimer: Information shown on this map is for planning purposes, represents the conditions that exist at the map date, and is subject to change. The location and extent of wetlands and other waters is approximate. There may be unmapped wetlands and other waters present that are subject to regulation. A current Oregon Department of State Lands-approved wetland delineation is required for state removal-fill permits. You are advised to contact the Department of State Lands and the U.S. Army Corps of Engineers with any regulatory questions. **Artificial wetlands may or may not be jurisdictional.**

See Glossary for Cowardin Classes and Water Regime Codes (PEME, e.g.) located in the South Deschutes County LWI Report.

* A probable wetland appears to meet wetland criteria but is less than 0.50 acres or is small and of an undetermined size.
**In some cases, a black arrow is associated with a sample plot location; the arrow points to the corresponding wetland that was investigated off-site.

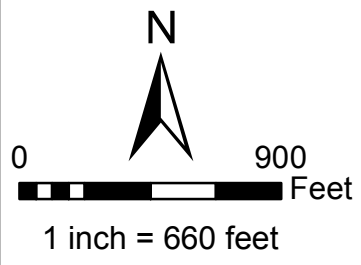
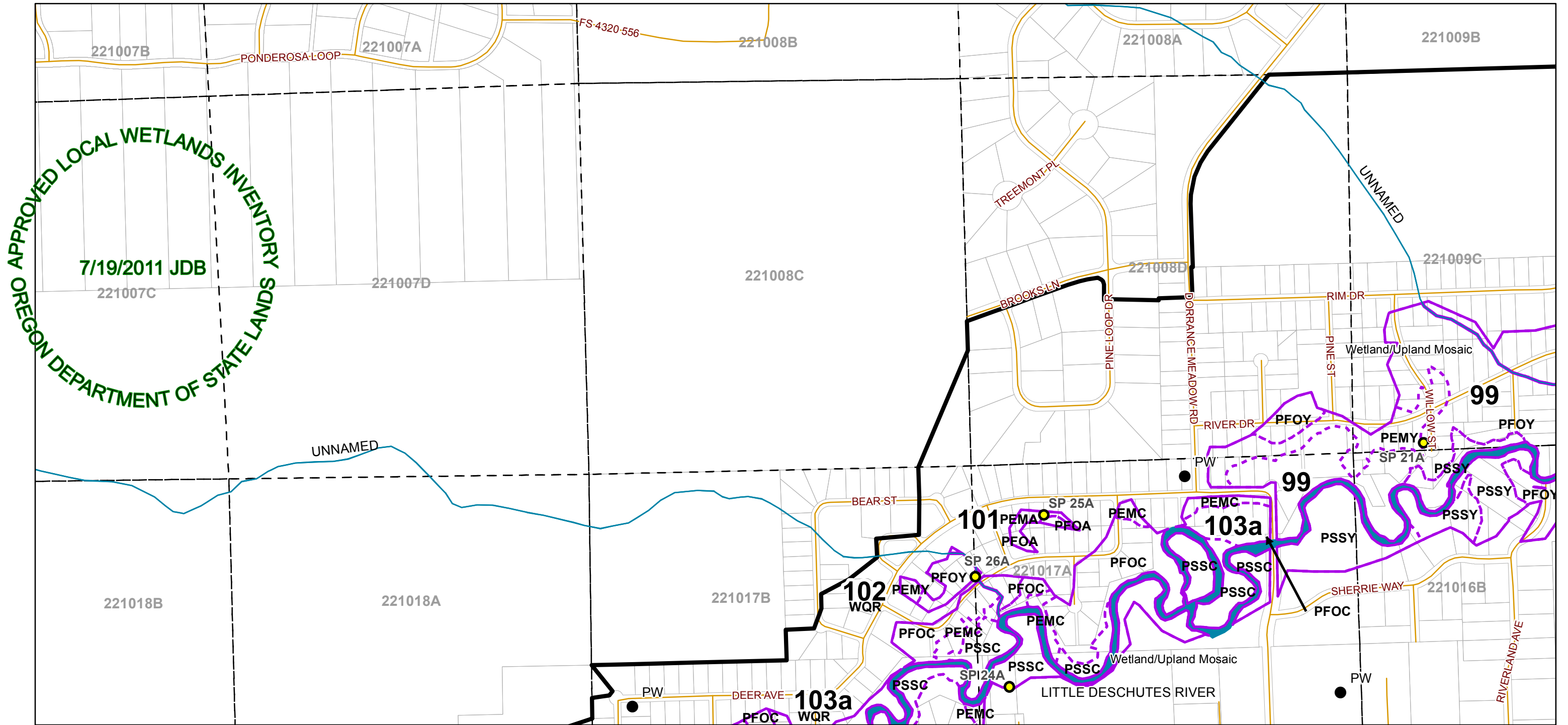


- Legend**
- Study Area
 - Watershed Boundary
 - Streets
 - Deschutes Parcels
 - Public Land Survey System (PLSS)
 - Wetland
 - Artificial Wetland
 - Probable Wetland (PW)*
 - Sample Plot Location (SP)**
 - Streams
- 201011D Township, Range, Section, Quarter (PLSS) **WQR** Water Quality Resource

See Glossary for Cowardin Classes and Water Regime Codes (PEME, e.g.) located in the South Deschutes County LWI Report.

Disclaimer: Information shown on this map is for planning purposes, represents the conditions that exist at the map date, and is subject to change. The location and extent of wetlands and other waters is approximate. There may be unmapped wetlands and other waters present that are subject to regulation. A current Oregon Department of State Lands-approved wetland delineation is required for state removal-fill permits. You are advised to contact the Department of State Lands and the U.S. Army Corps of Engineers with any regulatory questions. **Artificial wetlands may or may not be jurisdictional.**

* A probable wetland appears to meet wetland criteria but is less than 0.50 acres or is small and of an undetermined size.
 **In some cases, a black arrow is associated with a sample plot location; the arrow points to the corresponding wetland that was investigated off-site.



Legend

- Study Area
- Watershed Boundary
- Streets
- Deschutes Parcels
- Public Land Survey System (PLSS)
- Wetland
- Artificial Wetland
- Probable Wetland (PW)*
- Sample Plot Location (SP)**
- Streams

201011D Township, Range, Section, Quarter (PLSS)

WQR Water Quality Resource

South Deschutes County Local Wetland Inventory P.2

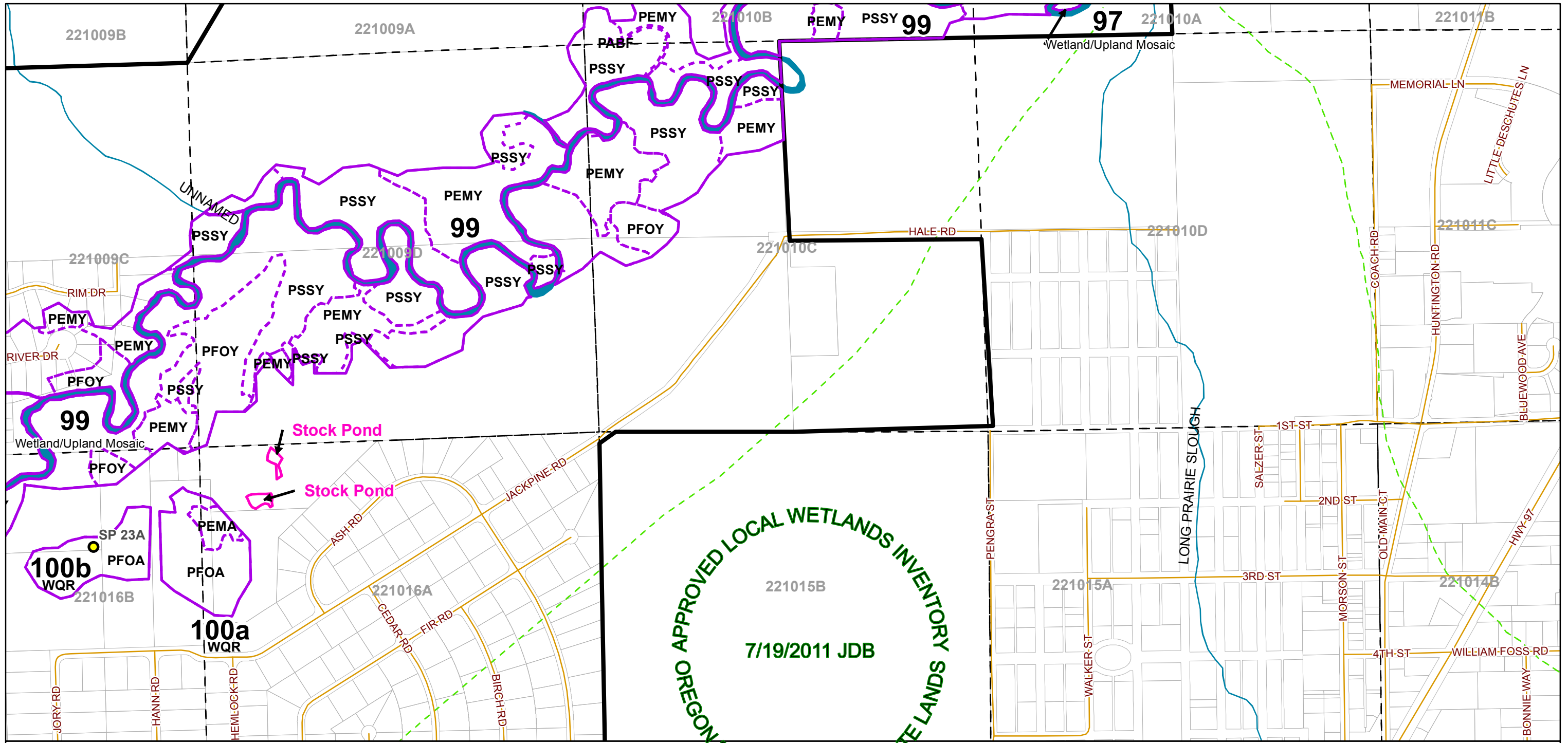
Sheet 45 of 57

See Glossary for Cowardin Classes and Water Regime Codes (PEME, e.g.) located in the South Deschutes County LWI Report.

* A probable wetland appears to meet wetland criteria but is less than 0.50 acres or is small and of an undetermined size.

**In some cases, a black arrow is associated with a sample plot location; the arrow points to the corresponding wetland that was investigated off-site.

Disclaimer: Information shown on this map is for planning purposes, represents the conditions that exist at the map date, and is subject to change. The location and extent of wetlands and other waters is approximate. There may be unmapped wetlands and other waters present that are subject to regulation. A current Oregon Department of State Lands-approved wetland delineation is required for state removal-fill permits. You are advised to contact the Department of State Lands and the U.S. Army Corps of Engineers with any regulatory questions. **Artificial wetlands may or may not be jurisdictional.**



ESA

Completed 06/2011

0 900 Feet
1 inch = 660 feet

Legend

- Study Area
- Watershed Boundary
- Streets
- Deschutes Parcels
- Public Land Survey System (PLSS)
- Wetland
- Artificial Wetland
- Probable Wetland (PW)*
- Sample Plot Location (SP)**
- Streams

201011D Township, Range, Section, Quarter (PLSS) **WQR** Water Quality Resource

South Deschutes County Local Wetland Inventory

P.3

Sheet 46 of 57

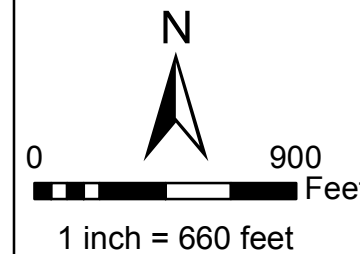
Disclaimer: Information shown on this map is for planning purposes, represents the conditions that exist at the map date, and is subject to change. The location and extent of wetlands and other waters is approximate. There may be unmapped wetlands and other waters present that are subject to regulation. A current Oregon Department of State Lands-approved wetland delineation is required for state removal-fill permits. You are advised to contact the Department of State Lands and the U.S. Army Corps of Engineers with any regulatory questions. **Artificial wetlands may or may not be jurisdictional.**

See Glossary for Cowardin Classes and Water Regime Codes (PEME, e.g.) located in the South Deschutes County LWI Report.

* A probable wetland appears to meet wetland criteria but is less than 0.50 acres or is small and of an undetermined size.

**In some cases, a black arrow is associated with a sample plot location; the arrow points to the corresponding wetland that was investigated off-site.

APPROVED LOCAL WETLANDS INVENTORY
 OREGON DEPARTMENT OF STATE LANDS
 7/19/2011 JDB



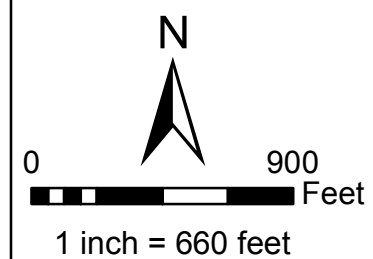
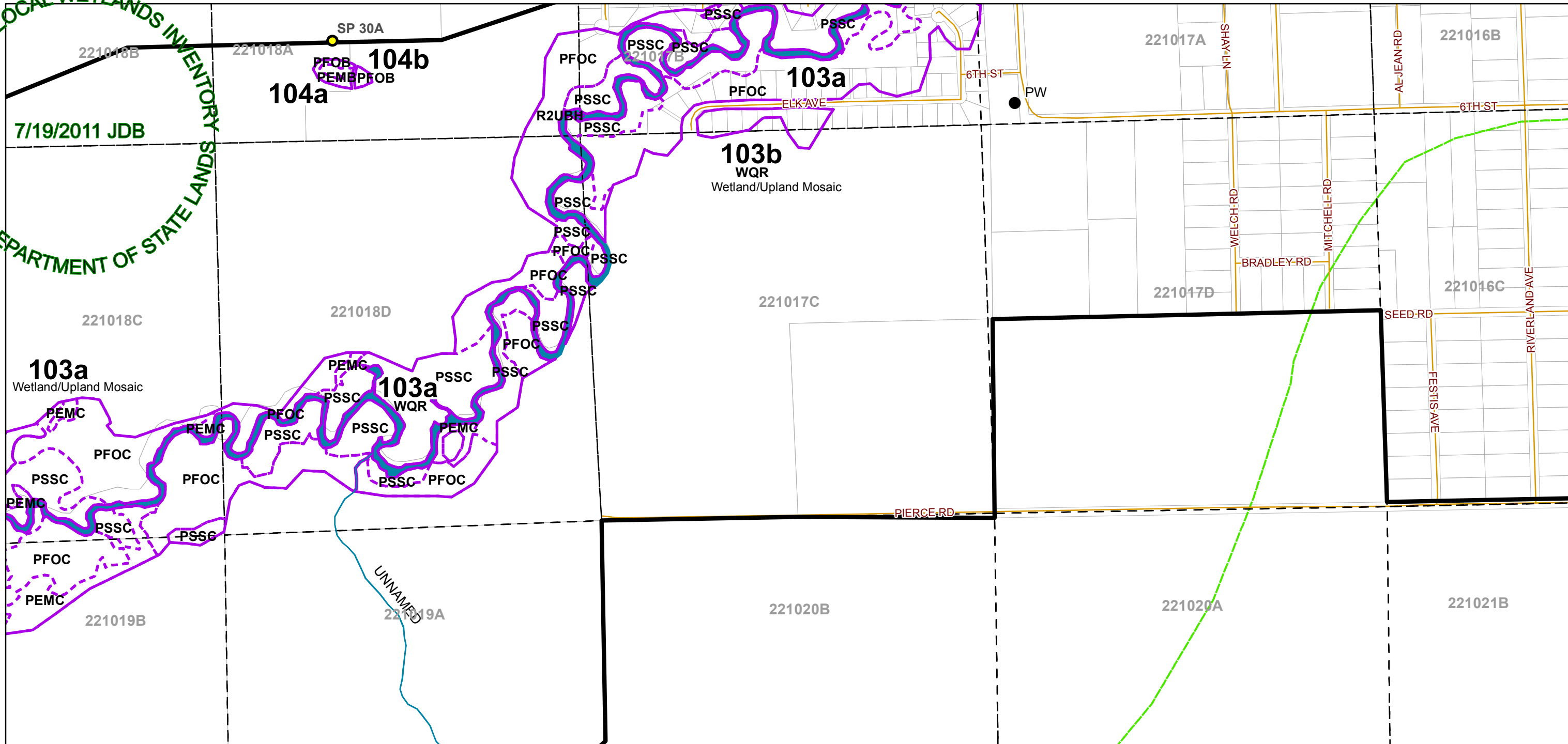
- Legend**
- Study Area
 - Watershed Boundary
 - Streets
 - Deschutes Parcels
 - Public Land Survey System (PLSS)
 - Wetland
 - Artificial Wetland
 - Probable Wetland (PW)*
 - Sample Plot Location (SP)**
 - Streams
- 201011D Township, Range, Section, Quarter (PLSS) WQR Water Quality Resource

South Deschutes County Local Wetland Inventory
Q.1
 Sheet 47 of 57

See Glossary for Cowardin Classes and Water Regime Codes (PEME, e.g.) located in the South Deschutes County LWI Report.

* A probable wetland appears to meet wetland criteria but is less than 0.50 acres or is small and of an undetermined size.
 **In some cases, a black arrow is associated with a sample plot location; the arrow points to the corresponding wetland that was investigated off-site.

Disclaimer: Information shown on this map is for planning purposes, represents the conditions that exist at the map date, and is subject to change. The location and extent of wetlands and other waters is approximate. There may be unmapped wetlands and other waters present that are subject to regulation. A current Oregon Department of State Lands-approved wetland delineation is required for state removal-fill permits. You are advised to contact the Department of State Lands and the U.S. Army Corps of Engineers with any regulatory questions. **Artificial wetlands may or may not be jurisdictional.**

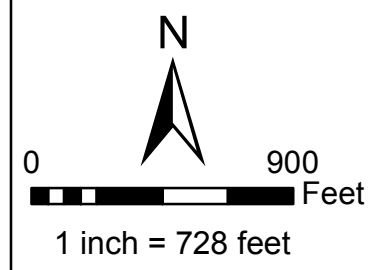
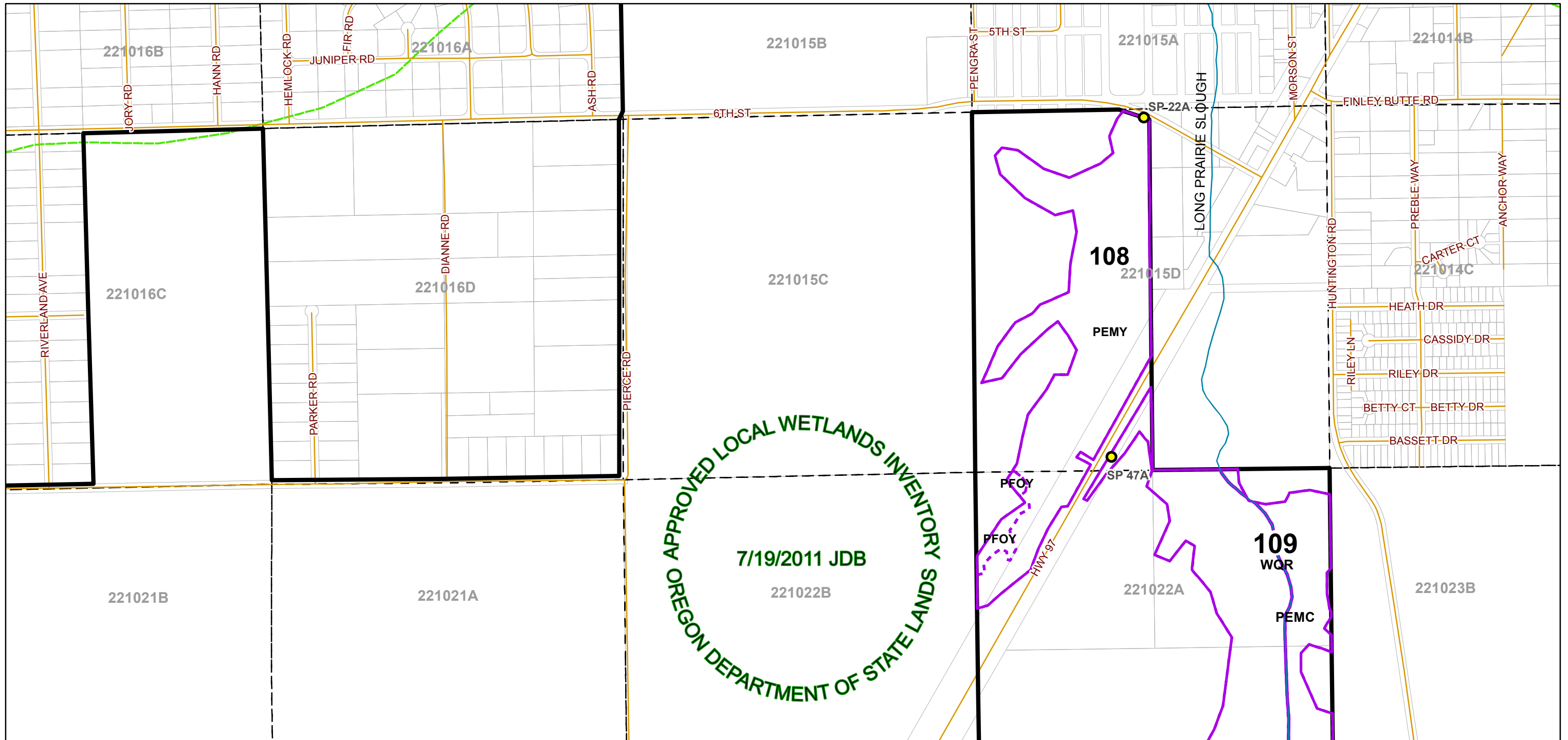


- Legend**
- Study Area
 - Watershed Boundary
 - Streets
 - Deschutes Parcels
 - Public Land Survey System (PLSS)
 - Wetland
 - Artificial Wetland
 - Probable Wetland (PW)*
 - Sample Plot Location (SP)**
 - Streams
- 201011D Township, Range, Section, Quarter (PLSS) **WQR** Water Quality Resource

See Glossary for Cowardin Classes and Water Regime Codes (PEME, e.g.) located in the South Deschutes County LWI Report.

* A probable wetland appears to meet wetland criteria but is less than 0.50 acres or is small and of an undetermined size.
 **In some cases, a black arrow is associated with a sample plot location; the arrow points to the corresponding wetland that was investigated off-site.

Disclaimer: Information shown on this map is for planning purposes, represents the conditions that exist at the map date, and is subject to change. The location and extent of wetlands and other waters is approximate. There may be unmapped wetlands and other waters present that are subject to regulation. A current Oregon Department of State Lands-approved wetland delineation is required for state removal-fill permits. You are advised to contact the Department of State Lands and the U.S. Army Corps of Engineers with any regulatory questions. **Artificial wetlands may or may not be jurisdictional.**



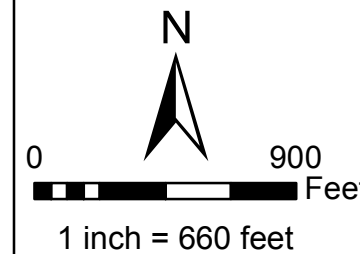
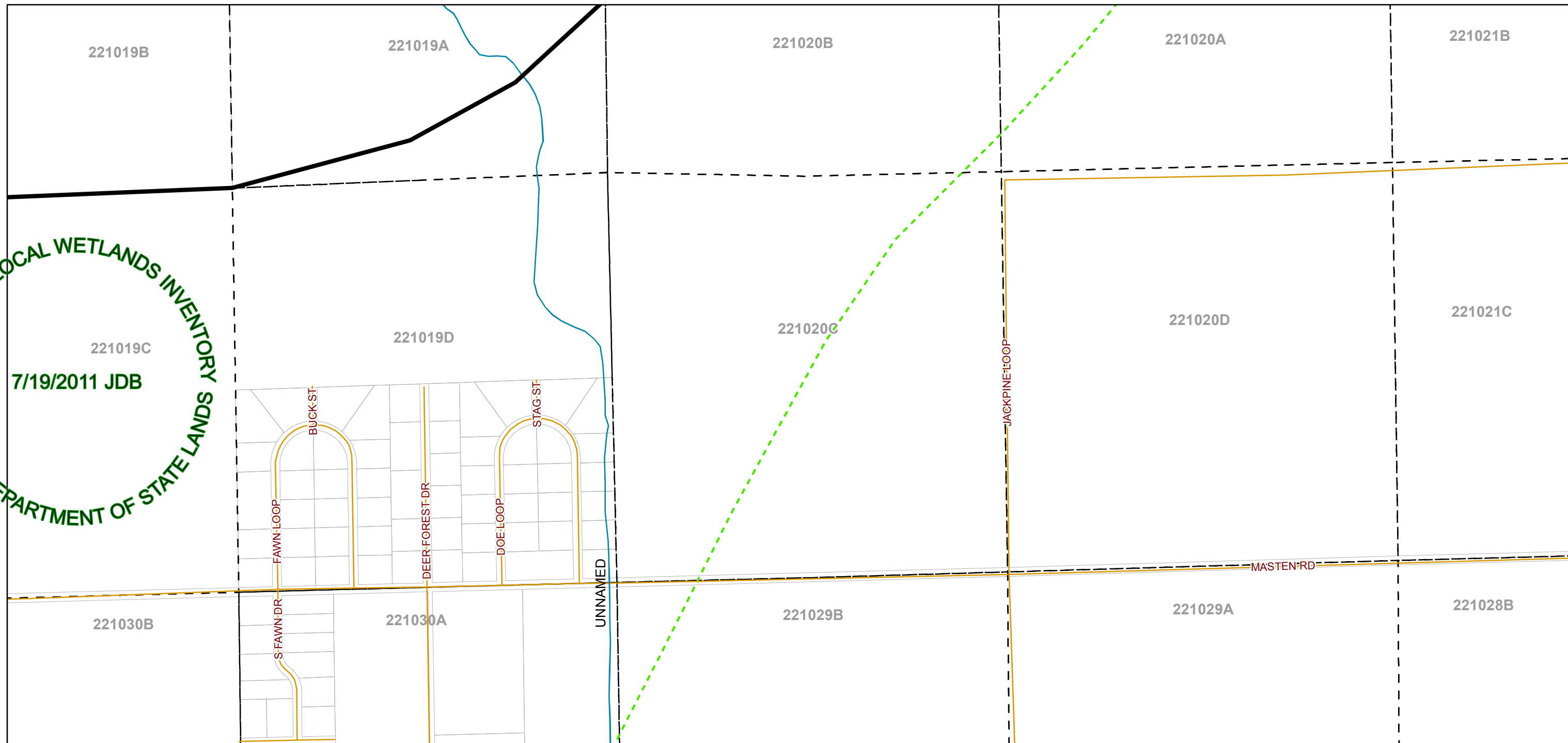
- Legend**
- Study Area
 - Watershed Boundary
 - Streets
 - Deschutes Parcels
 - Public Land Survey System (PLSS)
 - Wetland
 - Artificial Wetland
 - Probable Wetland (PW)*
 - Sample Plot Location (SP)**
 - Streams
- 201011D Township, Range, Section, Quarter (PLSS) **WQR** Water Quality Resource

Disclaimer: Information shown on this map is for planning purposes, represents the conditions that exist at the map date, and is subject to change. The location and extent of wetlands and other waters is approximate. There may be unmapped wetlands and other waters present that are subject to regulation. A current Oregon Department of State Lands-approved wetland delineation is required for state removal-fill permits. You are advised to contact the Department of State Lands and the U.S. Army Corps of Engineers with any regulatory questions. **Artificial wetlands may or may not be jurisdictional.**

See Glossary for Cowardin Classes and Water Regime Codes (PEME, e.g.) located in the South Deschutes County LWI Report.

* A probable wetland appears to meet wetland criteria but is less than 0.50 acres or is small and of an undetermined size.
 **In some cases, a black arrow is associated with a sample plot location; the arrow points to the corresponding wetland that was investigated off-site.

OREGON DEPARTMENT OF STATE LANDS
 APPROVED LOCAL WETLANDS INVENTORY
 7/19/2011 JDB



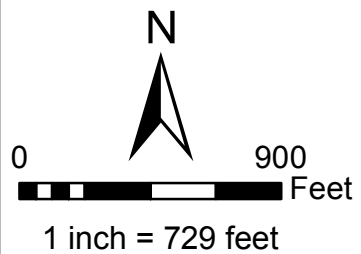
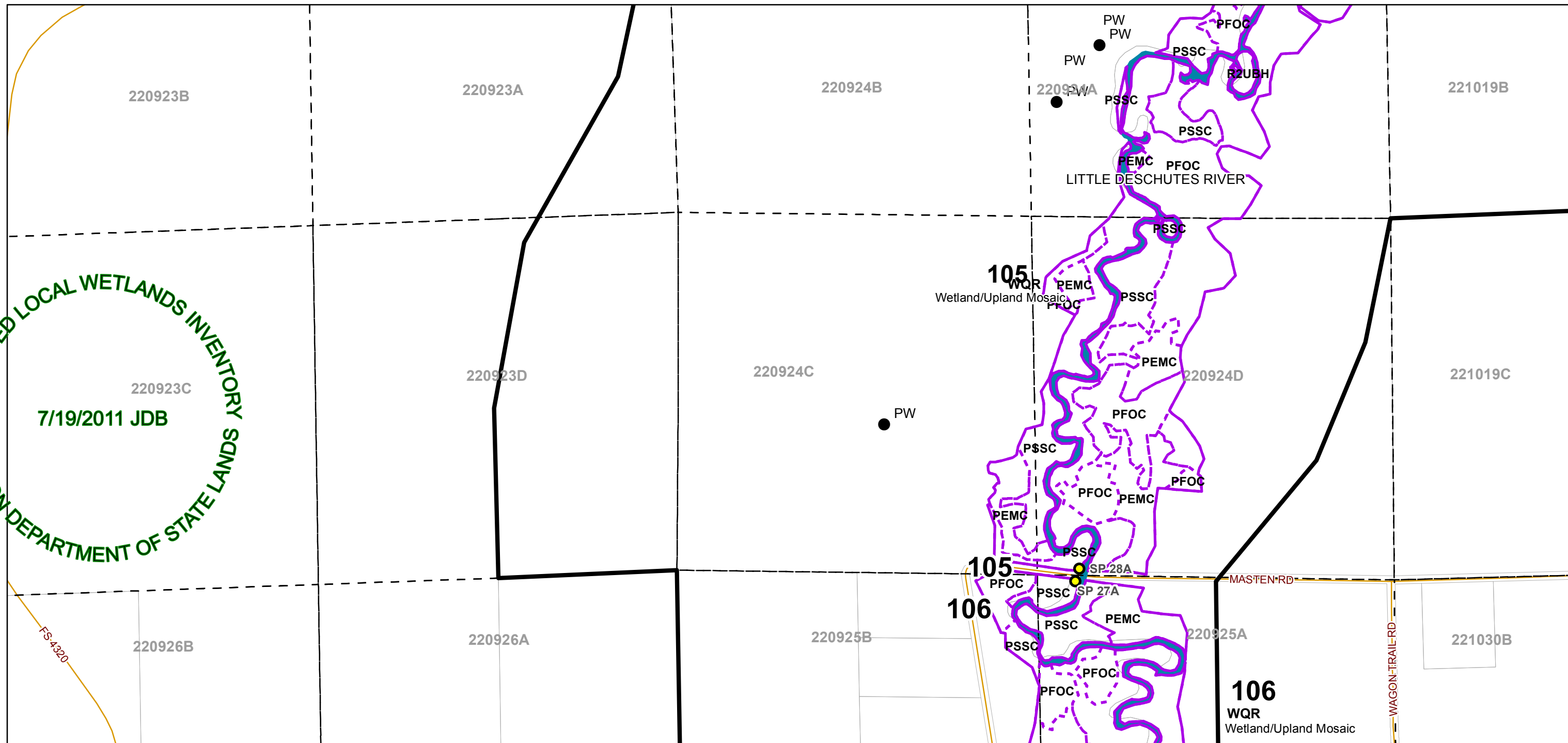
- Legend**
- Study Area
 - Watershed Boundary
 - Streets
 - Deschutes Parcels
 - Public Land Survey System (PLSS)
 - Wetland
 - Artificial Wetland
 - Probable Wetland (PW)*
 - Sample Plot Location (SP)**
 - Streams
- 201011D Township, Range, Section, Quarter (PLSS) WQR Water Quality Resource

Disclaimer: Information shown on this map is for planning purposes, represents the conditions that exist at the map date, and is subject to change. The location and extent of wetlands and other waters is approximate. There may be unmapped wetlands and other waters present that are subject to regulation. A current Oregon Department of State Lands-approved wetland delineation is required for state removal-fill permits. You are advised to contact the Department of State Lands and the U.S. Army Corps of Engineers with any regulatory questions. **Artificial wetlands may or may not be jurisdictional.**






See Glossary for Cowardin Classes and Water Regime Codes (PEME, e.g.) located in the South Deschutes County LWI Report.

* A probable wetland appears to meet wetland criteria but is less than 0.50 acres or is small and of an undetermined size.
 **In some cases, a black arrow is associated with a sample plot location; the arrow points to the corresponding wetland that was investigated off-site.

OREGON DEPARTMENT OF STATE LANDS
 APPROVED LOCAL WETLANDS INVENTORY
 7/19/2011 JDB




 Completed 06/2011

- Legend**
-  Study Area
 -  Watershed Boundary
 -  Streets
 -  Deschutes Parcels
 -  Public Land Survey System (PLSS)
 - 201011D Township, Range, Section, Quarter (PLSS)

-  Wetland
-  Artificial Wetland
-  Probable Wetland (PW)*
-  Sample Plot Location (SP)**
-  Streams
- WQR Water Quality Resource

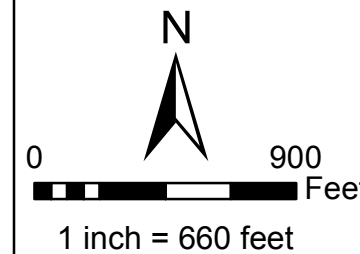
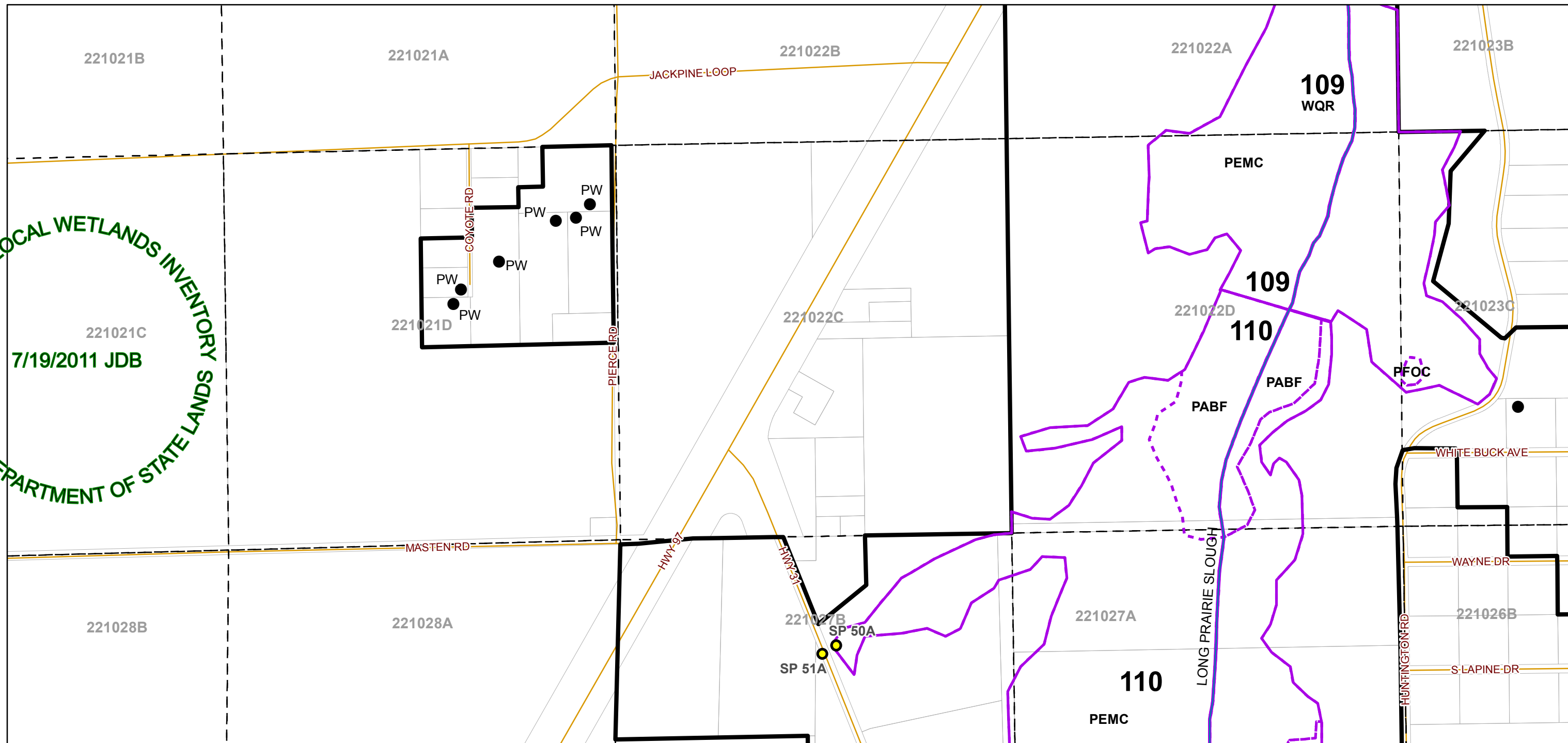
South Deschutes County Local Wetland Inventory
R.1
 Sheet 50 of 57

See Glossary for Cowardin Classes and Water Regime Codes (PEME, e.g.) located in the South Deschutes County LWI Report.

* A probable wetland appears to meet wetland criteria but is less than 0.50 acres or is small and of an undetermined size.
 **In some cases, a black arrow is associated with a sample plot location; the arrow points to the corresponding wetland that was investigated off-site.

Disclaimer: Information shown on this map is for planning purposes, represents the conditions that exist at the map date, and is subject to change. The location and extent of wetlands and other waters is approximate. There may be unmapped wetlands and other waters present that are subject to regulation. A current Oregon Department of State Lands-approved wetland delineation is required for state removal-fill permits. You are advised to contact the Department of State Lands and the U.S. Army Corps of Engineers with any regulatory questions. **Artificial wetlands may or may not be jurisdictional.**

OREGON DEPARTMENT OF STATE LANDS
 APPROVED LOCAL WETLANDS INVENTORY
 7/19/2011 JDB

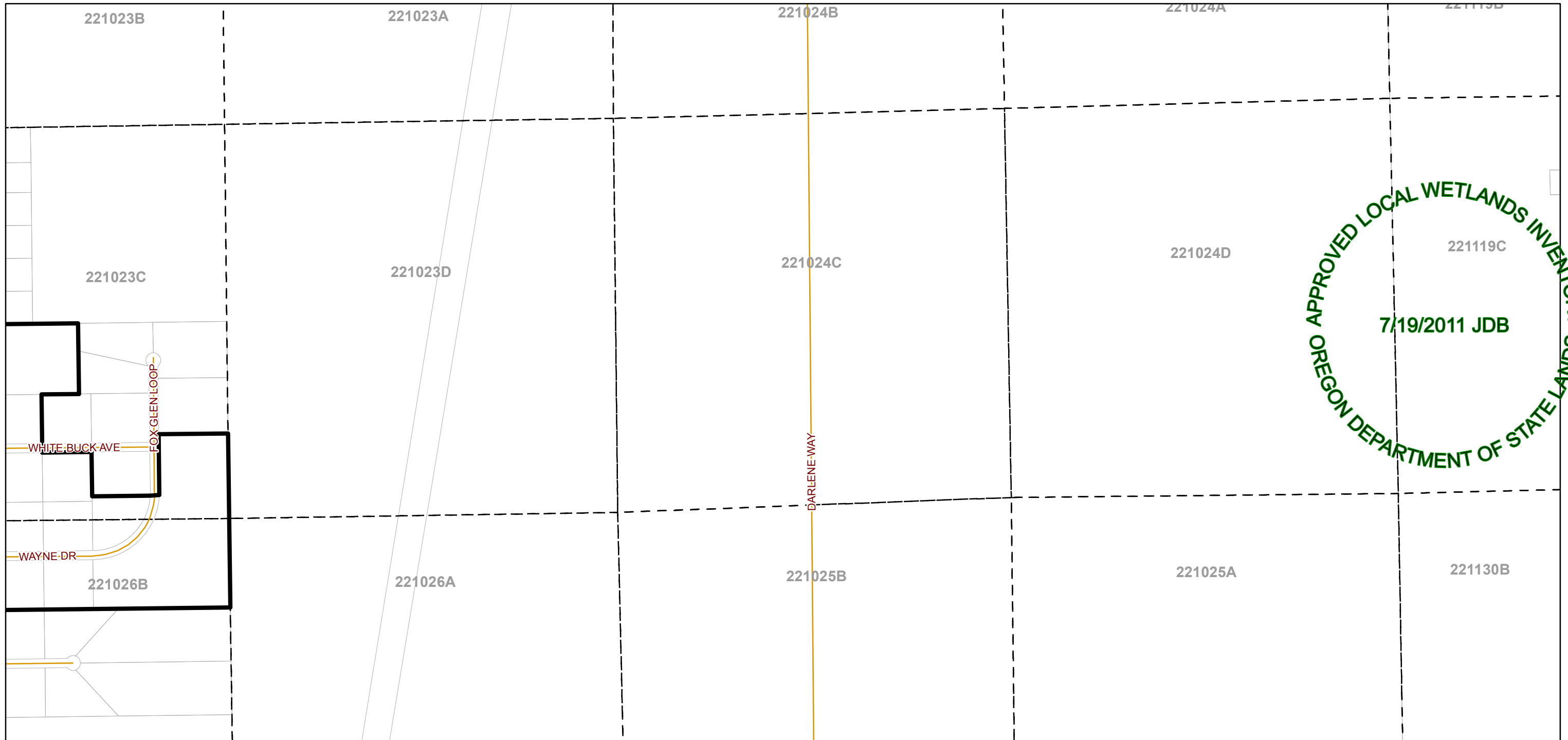


- Legend**
- Study Area
 - Watershed Boundary
 - Streets
 - Deschutes Parcels
 - Public Land Survey System (PLSS)
 - Wetland
 - Artificial Wetland
 - Probable Wetland (PW)*
 - Sample Plot Location (SP)**
 - Streams
- 201011D Township, Range, Section, Quarter (PLSS) WQR Water Quality Resource

See Glossary for Cowardin Classes and Water Regime Codes (PEME, e.g.) located in the South Deschutes County LWI Report.

* A probable wetland appears to meet wetland criteria but is less than 0.50 acres or is small and of an undetermined size.
 **In some cases, a black arrow is associated with a sample plot location; the arrow points to the corresponding wetland that was investigated off-site.

Disclaimer: Information shown on this map is for planning purposes, represents the conditions that exist at the map date, and is subject to change. The location and extent of wetlands and other waters is approximate. There may be unmapped wetlands and other waters present that are subject to regulation. A current Oregon Department of State Lands-approved wetland delineation is required for state removal-fill permits. You are advised to contact the Department of State Lands and the U.S. Army Corps of Engineers with any regulatory questions. **Artificial wetlands may or may not be jurisdictional.**



Completed 06/2011

Legend

- Study Area
- Watershed Boundary
- Streets
- Deschutes Parcels
- Public Land Survey System (PLSS)
- Wetland
- Artificial Wetland
- Probable Wetland (PW)*
- Sample Plot Location (SP)**
- Streams

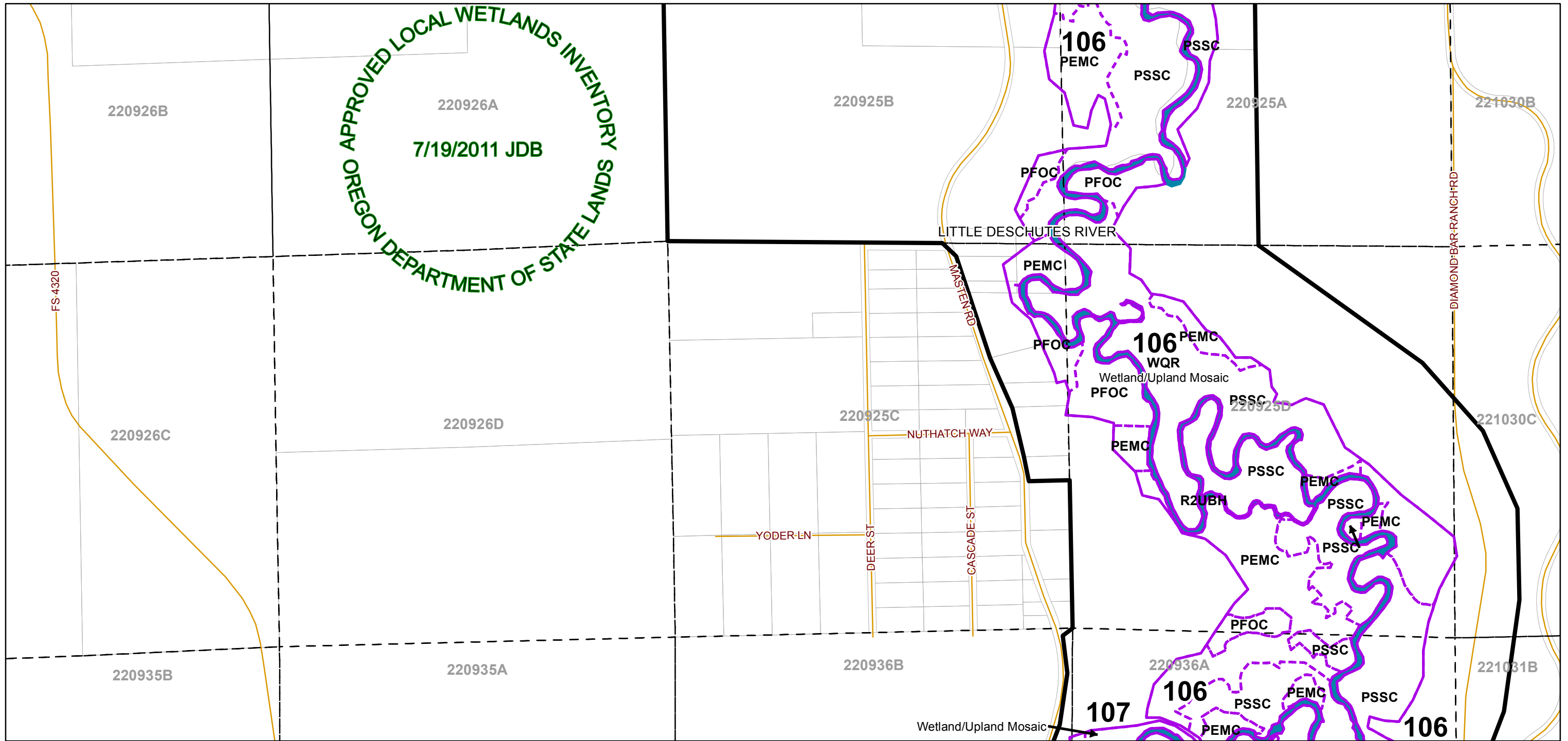
201011D Township, Range, Section, Quarter (PLSS) **WQR** Water Quality Resource

South Deschutes County Local Wetland Inventory
R.4
 Sheet 53 of 57

See Glossary for Cowardin Classes and Water Regime Codes (PEME, e.g.) located in the South Deschutes County LWI Report.

* A probable wetland appears to meet wetland criteria but is less than 0.50 acres or is small and of an undetermined size.
 **In some cases, a black arrow is associated with a sample plot location; the arrow points to the corresponding wetland that was investigated off-site.

Disclaimer: Information shown on this map is for planning purposes, represents the conditions that exist at the map date, and is subject to change. The location and extent of wetlands and other waters is approximate. There may be unmapped wetlands and other waters present that are subject to regulation. A current Oregon Department of State Lands-approved wetland delineation is required for state removal-fill permits. You are advised to contact the Department of State Lands and the U.S. Army Corps of Engineers with any regulatory questions. **Artificial wetlands may or may not be jurisdictional.**



Completed 06/2011

Legend

- Study Area
- Watershed Boundary
- Streets
- Deschutes Parcels
- Public Land Survey System (PLSS)
- Wetland
- Artificial Wetland
- Probable Wetland (PW)*
- Sample Plot Location (SP)**
- Streams

201011D Township, Range, Section, Quarter (PLSS) **WQR** Water Quality Resource

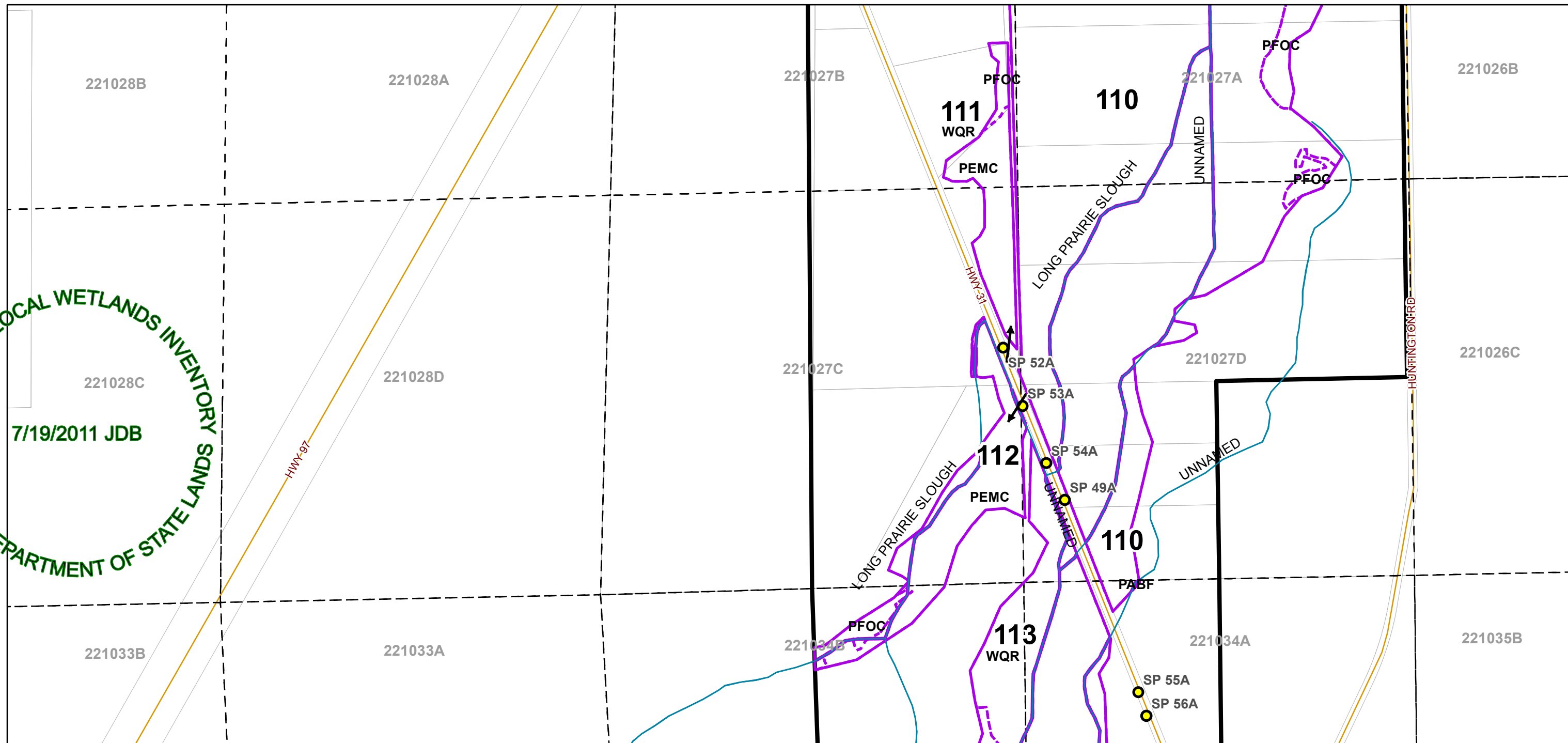
South Deschutes County Local Wetland Inventory
S.1
 Sheet 54 of 57

See Glossary for Cowardin Classes and Water Regime Codes (PEME, e.g.) located in the South Deschutes County LWI Report.

* A probable wetland appears to meet wetland criteria but is less than 0.50 acres or is small and of an undetermined size.
 **In some cases, a black arrow is associated with a sample plot location; the arrow points to the corresponding wetland that was investigated off-site.

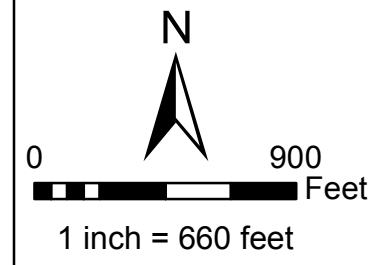
Disclaimer: Information shown on this map is for planning purposes, represents the conditions that exist at the map date, and is subject to change. The location and extent of wetlands and other waters is approximate. There may be unmapped wetlands and other waters present that are subject to regulation. A current Oregon Department of State Lands-approved wetland delineation is required for state removal-fill permits. You are advised to contact the Department of State Lands and the U.S. Army Corps of Engineers with any regulatory questions. **Artificial wetlands may or may not be jurisdictional.**

APPROVED LOCAL WETLANDS INVENTORY
 OREGON DEPARTMENT OF STATE LANDS
 7/19/2011 JDB



South Deschutes County Local Wetland Inventory
S.2

Sheet 55 of 57



Legend

- Study Area
- Watershed Boundary
- Streets
- Deschutes Parcels
- Public Land Survey System (PLSS)
- Wetland
- Artificial Wetland
- Probable Wetland (PW)*
- Sample Plot Location (SP)**
- Streams

201011D Township, Range, Section, Quarter (PLSS)

WQR Water Quality Resource

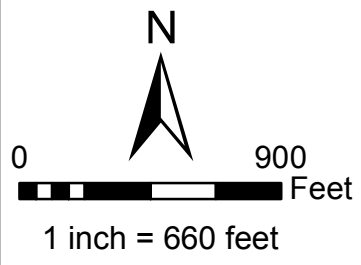
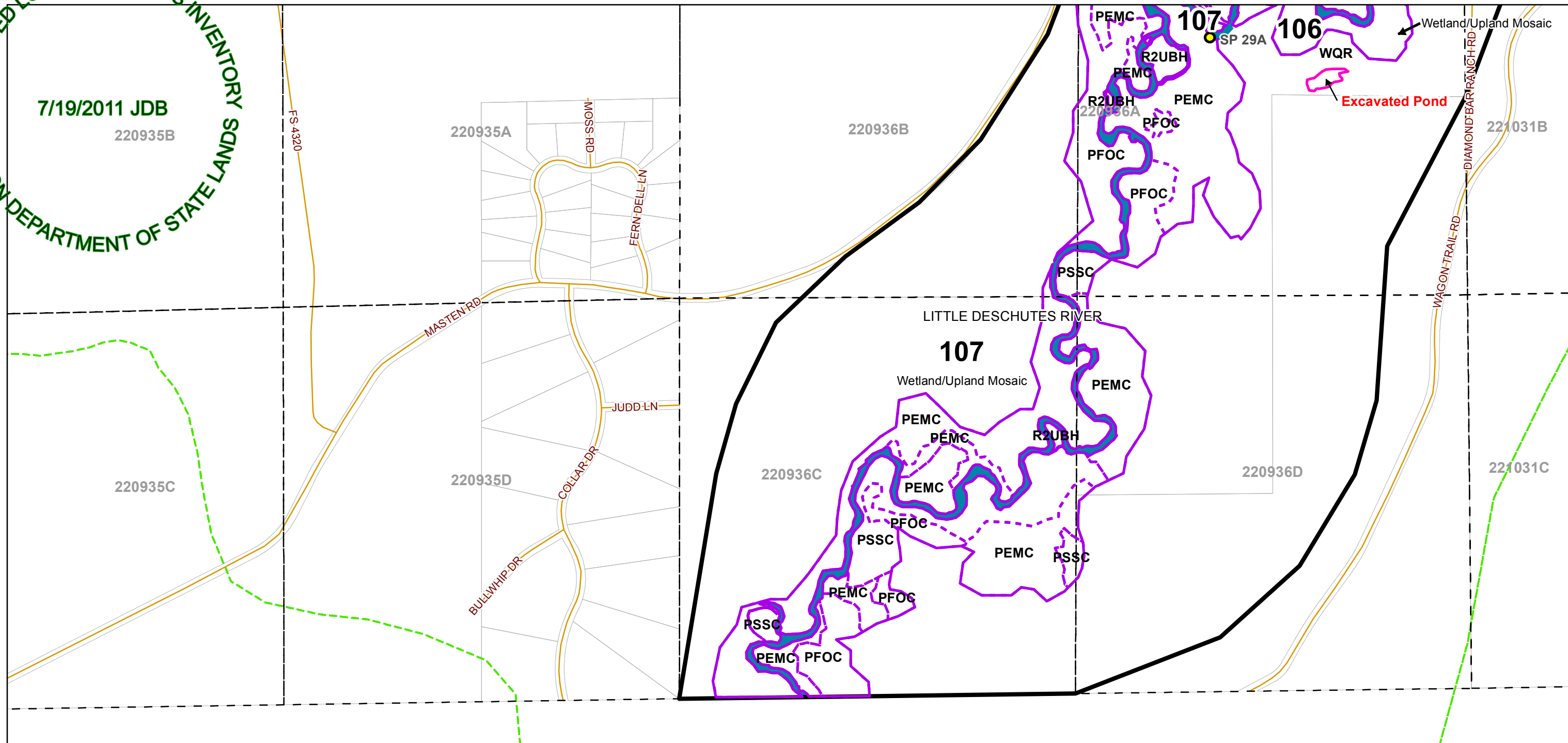
See Glossary for Cowardin Classes and Water Regime Codes (PEME, e.g.) located in the South Deschutes County LWI Report.

* A probable wetland appears to meet wetland criteria but is less than 0.50 acres or is small and of an undetermined size.

**In some cases, a black arrow is associated with a sample plot location; the arrow points to the corresponding wetland that was investigated off-site.

Disclaimer: Information shown on this map is for planning purposes, represents the conditions that exist at the map date, and is subject to change. The location and extent of wetlands and other waters is approximate. There may be unmapped wetlands and other waters present that are subject to regulation. A current Oregon Department of State Lands-approved wetland delineation is required for state removal-fill permits. You are advised to contact the Department of State Lands and the U.S. Army Corps of Engineers with any regulatory questions. **Artificial wetlands may or may not be jurisdictional.**

7/19/2011 JDB
 220935B



Legend

- Study Area
- Watershed Boundary
- Streets
- Deschutes Parcels
- Public Land Survey System (PLSS)
- Wetland
- Artificial Wetland
- Probable Wetland (PW)*
- Sample Plot Location (SP)**
- Streams

Disclaimer: Information shown on this map is for planning purposes, represents the conditions that exist at the map date, and is subject to change. The location and extent of wetlands and other waters is approximate. There may be unmapped wetlands and other waters present that are subject to regulation. A current Oregon Department of State Lands-approved wetland delineation is required for state removal-fill permits. You are advised to contact the Department of State Lands and the U.S. Army Corps of Engineers with any regulatory questions. **Artificial wetlands may or may not be jurisdictional.**

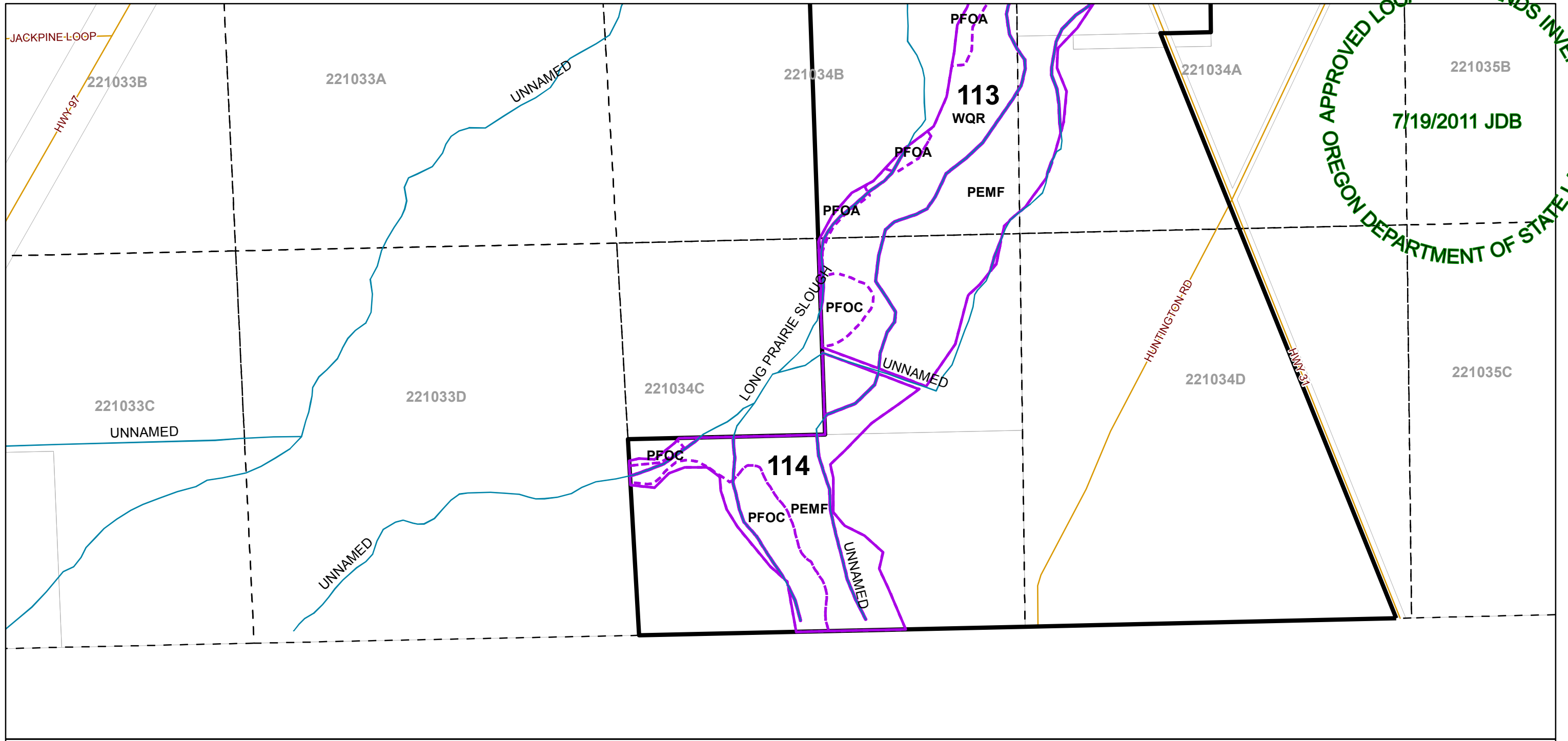
See Glossary for Cowardin Classes and Water Regime Codes (PEME, e.g.) located in the South Deschutes County LWI Report.


* A probable wetland appears to meet wetland criteria but is less than 0.50 acres or is small and of an undetermined size.

**In some cases, a black arrow is associated with a sample plot location; the arrow points to the corresponding wetland that was investigated off-site.

201011D Township, Range, Section, Quarter (PLSS)

WQR Water Quality Resource






0 900 Feet

1 inch = 660 feet

Completed 06/2011



Legend

- Study Area
- Watershed Boundary
- Streets
- Deschutes Parcels
- Public Land Survey System (PLSS)
- Wetland
- Artificial Wetland
- Probable Wetland (PW)*
- Sample Plot Location (SP)**
- Streams

201011D Township, Range, Section, Quarter (PLSS) WQR Water Quality Resource

South Deschutes County Local Wetland Inventory

T.2

Sheet 57 of 57

See Glossary for Cowardin Classes and Water Regime Codes (PEME, e.g.) located in the South Deschutes County LWI Report.

* A probable wetland appears to meet wetland criteria but is less than 0.50 acres or is small and of an undetermined size.

**In some cases, a black arrow is associated with a sample plot location; the arrow points to the corresponding wetland that was investigated off-site.

Disclaimer: Information shown on this map is for planning purposes, represents the conditions that exist at the map date, and is subject to change. The location and extent of wetlands and other waters is approximate. There may be unmapped wetlands and other waters present that are subject to regulation. A current Oregon Department of State Lands-approved wetland delineation is required for state removal-fill permits. You are advised to contact the Department of State Lands and the U.S. Army Corps of Engineers with any regulatory questions. **Artificial wetlands may or may not be jurisdictional.**