Wetland Conservation Plan Inventory for the City of Albany

Prepared For

Helen Burns Sharp
Community Development Director
City of Albany
250 Broadalbin Street SW
P.O. Box 490
Albany, Oregon 97321

APPROVED WETLANDS INVENTORY
Oregon Division of State Lands
Meets WCP 2 standards
Date 12/95 Approved by JCM

Prepared By

John van Staveren
Leslie Anderson
Fred Small
SRI/SHAPIRO, Inc.
1650 N.W. Front Avenue, Suite 302
Portland, Oregon 97209
SRI/SHAPIRO Project #7925045

December 13, 1995

Table of Contents

1.0 INTRODUCTION

2.0 PROJECT BACKGROUND

3.0 DEFINITIONS

3.1 CORPS OF ENGINEERS WETLANDS DELINEATION MANUAL
3.2 MANDATORY WETLAND TECHNICAL CRITERIA
- 3.2.1 Hydrophytic Vegetation
- 3.2.2 Hydric Soils
- 3.2.3 Wetland Hydrology

3.3 WETLAND FIELD INDICATORS
- 3.3.1 Hydrophytic Vegetation
- 3.3.2 Hydric Soils
- 3.3.3 Wetland Hydrology

3.4 WETLAND CONSERVATION PLAN INVENTORY
3.5 WETLAND FUNCTIONS AND VALUES
- 3.5.1 Overview
- 3.5.2 The Modified New Hampshire Method (N.H. Method)

3.6 PRIOR CONVERTED CROPLAND DETERMINATION

4.0 PROJECT METHODOLOGY

4.1 CARTOGRAPHY
4.2 WETLAND IDENTIFICATION AND BOUNDARY DETERMINATIONS
- 4.2.1 Routine Off-Site
- 4.2.2 Routine On-Site

5.0 STUDY AREA CHARACTERISTICS

5.1 SETTING
5.2 TOPOGRAPHY
5.3 HYDROLOGY
5.4 SOILS
5.5 VEGETATION
- 5.5.1 Overview
- 5.5.2 Vegetation Communities

6.0 DISCUSSION AND CONCLUSIONS

6.1 U.S. FISH & WILDLIFE SERVICE NATIONAL WETLAND INVENTORY AREAS
6.2 WETLAND LOCATION WITHIN THE WCPI STUDY AREA
6.3 WETLAND QUALITY ASSESSMENT

7.0 WETLAND MITIGATION OPPORTUNITY IN THE OAK CREEK OPEN SPACE AREA

8.0 REFERENCES

APPENDIX A. LETTERS OF CONCURRENCE

APPENDIX B. WETLAND DELINEATION DATA SHEETS

APPENDIX C. WETLAND SUMMARY SHEETS

APPENDIX D. WETLAND ASSESSMENT RESULTS

List of Figures:

Figure 1. USGS Location Map
Figure 2. SCS Soils Map
Figure 3. NWI Map
Figure 4. City of Albany WCPI southeast industrial area showing wetland delineation project areas and mitigation opportunity project areas

List of Tables:

Table 1. Plants identified within the City of Albany's WCPI study area
Table 2. Wetland type according to agricultural wetland designations and the classification system developed by the U.S. Fish and Wildlife Service and included in *Classification of Wetlands and Deepwater Habitats of the United States* (Cowardin et al., 1979)
Table 3. Results of applying the New Hampshire Methodology to the wetlands delineated through the City of Albany Wetland Conservation Plan Inventory

1.0 INTRODUCTION

On April, 23, 1992, the City of Albany entered into a contract with SRI/SHAPIRO (formerly Scientific Resources, Inc.) to conduct a Wetland Conservation Plan Inventory (WCPI) within a 866-acre area in the Oak Creek-Calapooia drainage basin of Albany, Oregon. Figure 1 shows the location of the WCPI study area, which is bordered on the west by Highway 99E (Pacific Boulevard), on the east by Lochner Road, and on the south by Beta Drive. The WCPI study area also included land surrounding Ferry Street, which is north of the main study area. The legal description of the WCPI study area is land within portions of Township 11S, Ranges 3W and 4W, and Sections 6, 18, 19, 20, 24, and 30.

An assessment of the quality of the wetlands identified within the WCPI study area was conducted using the *Method for the Comparative Evaluation of Nontidal Wetlands in New Hampshire (N.H. Method)* (Ammann and Stone, 1991), which was modified for use in Western Oregon.

SRI/SHAPIRO also conducted an analysis of wetland mitigation opportunities within a 445-acre area primarily zoned as open space surrounding Oak Creek. The purpose of this study was to determine where wetland could be created or enhanced, allowing possible future mitigation banking opportunities for developers within the City of Albany.

2.0 PROJECT BACKGROUND

In 1989, a planning grant was awarded to the Linn County Soil and Water Conservation District by the Oregon Department of Agriculture to produce a coordinated resource plan for the Calapooia/Oak Creek drainage basin. This study, which was completed in 1991, identified a large amount of potentially jurisdictional wetland within the agricultural fields east of Highway 99E and west of Lochner Road (Forrest, 1991). In addition, a review during December 1990, by the U.S. Army Corps of Engineers (COE) and the Oregon Division of State Lands (DSL) of vacant land surrounding Ferry Street, found relatively large areas of potentially jurisdictional wetland.

The area east of Highway 99E and west of Lochner Road and the area surrounding Ferry Street is zoned industrial (park, light, and heavy) in the City's Comprehensive Plan and represents most of the vacant industrially-zoned property within Albany. Due to the fact that a large amount of vacant industrial property contains potentially jurisdictional wetland, the City decided to conduct a more detailed analysis of wetlands in these areas.

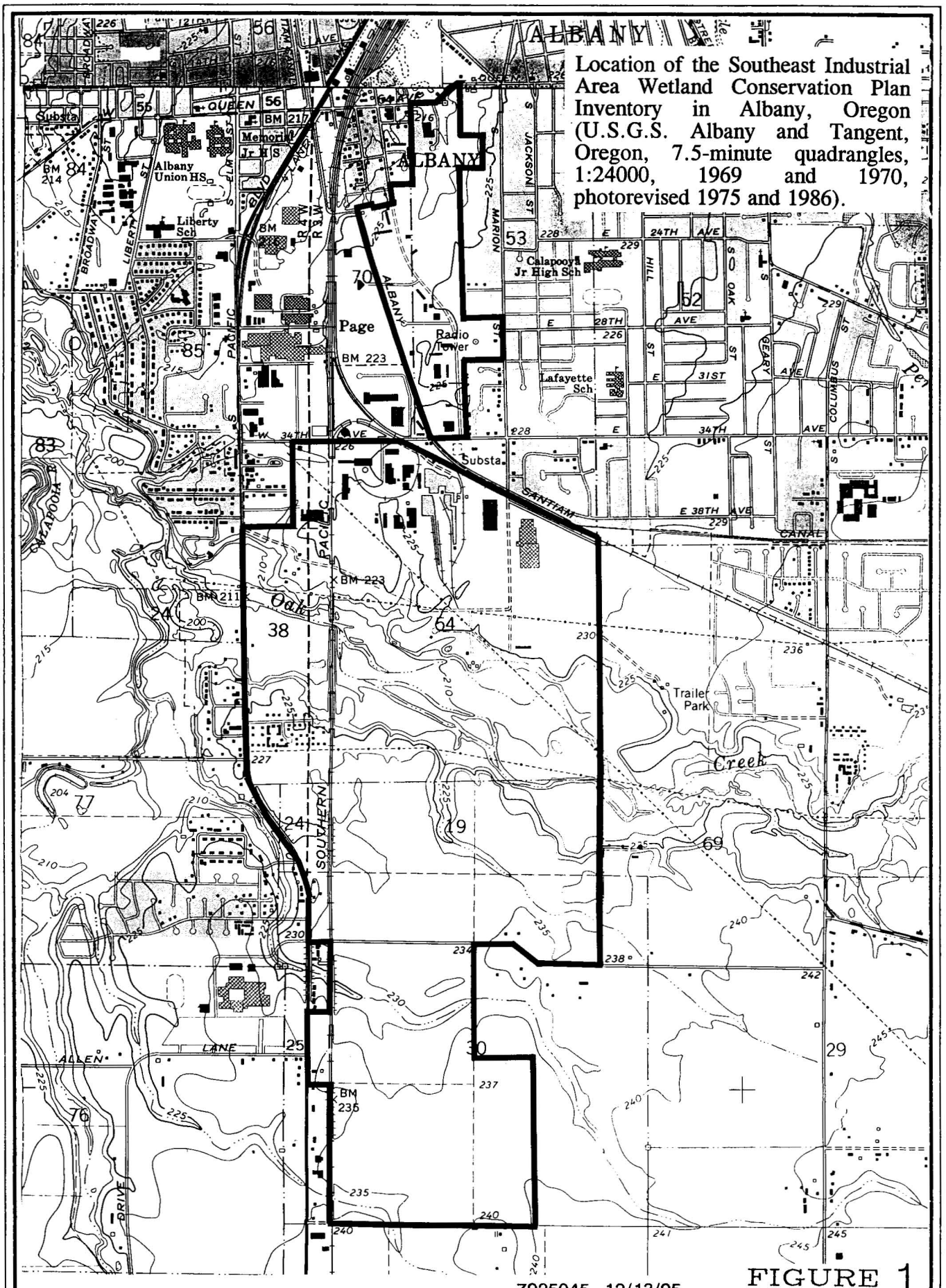

Location of the Southeast Industrial Area Wetland Conservation Plan Inventory in Albany, Oregon (U.S.G.S. Albany and Tangent, Oregon, 7.5-minute quadrangles, 1:24000, 1969 and 1970, photorevised 1975 and 1986).

7925045 12/13/95

FIGURE 1

SRI/SHAPIRO INCORPORATED

SRI/SHAPIRO conducted the WCPI on the vacant industrial land between February 26, 1992, and September 5, 1992. An approved WCPI replaces the National Wetlands Inventory maps and will be incorporated into the statewide wetlands inventory. Both the COE and the DSL have approved the findings of the WCPI. Correspondence from both agencies is included in Appendix A.

This report documents the methodology and results of the WCPI, the results of a quality assessment of wetlands identified through the WCPI, and the identification of mitigation opportunities in the Oak Creek open space area.

3.0 DEFINITIONS

3.1 CORPS OF ENGINEERS WETLANDS DELINEATION MANUAL

The main source document used in the investigation of wetland was the *Corps of Engineers Wetlands Delineation Manual, Technical Report Y-87-1* (Environmental Laboratory, 1987). This manual is recognized by the COE and the DSL for the determination and delineation of wetlands within Oregon.

As provided in the Manual, the accepted definition of wetland used by the COE in implementing Section 404 of the Clean Water Act and by the DSL in administering the Removal/Fill Law is:

> *Those areas that are inundated or saturated by surface or ground water at a frequency and duration sufficient to support, and that under normal circumstances do support, a prevalence of vegetation typically adapted for life in saturated soil conditions. Wetlands generally include swamps, marshes, bogs, and similar areas.* (Federal Register, 1982).

The 1987 manual provides technical criteria, field indicators, and recommended procedures to be used in determining whether an area is a jurisdictional wetland. The manual requires that three technical criteria in undisturbed situations be satisfied before areas can be considered wetland under federal or state jurisdiction. These criteria are hydric soils, a dominance of hydrophytic vegetation, and wetland hydrology.

3.2 MANDATORY WETLAND TECHNICAL CRITERIA

3.2.1 Hydrophytic Vegetation

Hydrophytic vegetation consists of plant species that have adapted to growing in substrates which are periodically deficient in oxygen due to saturated soil conditions. Five basic groups of vegetation are recognized based on their frequency of occurrence in wetlands. These categories, referred to as the "wetland indicator status," are as follows: obligate wetland plants (OBL) are estimated to occur almost exclusively in wetlands (>99%); facultative wetland (FACW) plants are estimated to occur 67-99% of the time in wetlands; facultative (FAC) plants occur equally in wetlands and non-

wetlands (34-66%); and facultative upland (FACU) plants usually occur in non-wetlands (67-99%). If a species is not assigned to one of the four groups described above it is assumed to be an obligate upland (UPL) plant, which is estimated to occur almost exclusively in non-wetlands (>99%). Plants can also be designated "NI", which means that insufficient information is known about the plants growth habits.

3.2.2 Hydric Soils

Hydric soils are those that in an undrained condition are saturated, flooded, or ponded long enough during the growing season to develop anaerobic (little or no free oxygen) conditions near the surface. Such anaerobic conditions during the growing season affect the production, growth, and survival of plants. Chemically reduced forms of iron, manganese, and sulfur may also be present (primarily in mineral soils), indicating anaerobic conditions during the growing season.

3.2.3 Wetland Hydrology

The 1987 manual defines wetland hydrology as saturation within a major portion of the root zone (usually above 12 inches) typically between 5 and 12.5% of the growing season and typically between March 1 and October 31. The wetland hydrology criterion can be met, however, if saturation within the major portion of the root zone is present for only 5% of the growing season depending on the wetland status of the plant community. The growing season for any given site or location is determined from U.S. Soil Conservation Service (SCS) data and information.

3.3 WETLAND FIELD INDICATORS

3.3.1 Hydrophytic Vegetation

A wide variety of plants exhibit at least some degree of tolerance to saturated soil conditions. Adaptations to such conditions may be both structural and physiological in nature, making few of these features readily observable in the field. Structural adaptations may include a shallow or adventitious (above ground) root system, while a physiological adaptation includes the ability to transport oxygen to the root zone (as evidenced by oxidized rhizospheres).

For the purposes of wetland delineation, plants generally considered to be more or less tolerant of saturated soil conditions have been included in the U.S. Fish and Wildlife Service (USFWS) Region 9 plant list. A list of plants with their wetland status has been prepared for all regions of the country by the USFWS (1988). Exclusively upland plants are not listed for the sake of brevity. The rating system is not flawless, and species are occasionally found in areas considered to be atypical habitat. Nevertheless, an assemblage of plants with at least a facultative (FAC) rating generally indicates the presence of wetland conditions (provided hydric soils and wetland hydrology indicators are also present). A higher proportion of dominant species rated as facultative wetland (FACW) and obligate wetland (OBL) will more reliably indicate wetland conditions.

3.3.2 Hydric Soils

Readily observable field indicators for hydric soils include gleying and mottling in mineral soils, or an organic upper surface layer (histic epipedon). Occasionally, the presence of a strong sulfur smell (reduced sulfur) in some soils can also indicate prolonged anaerobic conditions.

Color strength (chroma) is generally the most reliable indicator of a hydric mineral soil, since such soils will develop very low chromas (two or less) under saturated oxygen-free conditions. Gleyed soils are visually distinctive, with a grayish color often tinged with green or blue. Reduced iron and manganese are readily leached from the soil column under prolonged saturation, accounting for the unsaturated color. Gleying may be uniform to the surface in areas that are inundated year-round, while oxidation in the upper soil layers may result in patches of brighter colors called mottles because of a fluctuating high water table. A mineral soil is considered hydric when the dominant soil matrix chroma is two or less with mottles, or one or less without mottles. Colors are determined in the field with the aid of a Munsell soil color chart.

3.3.3 Wetland Hydrology

The best field indicators of wetland hydrology include direct observation of standing surface water, soil saturation at or near the surface, or a high groundwater table. Due to the seasonal nature of prolonged saturation or inundation in most areas, however, these indicators are often not present. Active oxidized root channels in the upper soil profile provide evidence of the physiological adaptation by plants to supply oxygen to their root systems during anaerobic conditions. Their existence is generally a reliable indicator of prolonged saturation in the root zone during the growing season, as long as vegetation is present.

Other indirect indicators include dried-up water channels and depressional areas, dried algal mats, water marks on plants, and water-stained leaves. These may provide adequate evidence of wetland hydrology if it can be shown that a short-lived flood event (such as might cause water marks) was not the only hydrologic activity.

3.4 WETLAND CONSERVATION PLAN INVENTORY

The 1989 Oregon State Legislature authorized the DSL to develop a statewide wetlands inventory suitable for planning and regulatory purposes. Pursuant to ORS 196.674, the DSL established WCPI standards and guidelines. The purpose of a WCPI is to locate, map, and classify wetlands by type (e.g., forested wetlands) over a relatively large geographic area. The approximate boundary of all wetlands greater than 0.1 acre in size is identified through the inventory.

An approved WCPI will replace the National Wetlands Inventory (NWI) maps and will be incorporated into the statewide wetlands inventory. Wetlands identified on NWI maps are located through the interpretation of relatively small-scale color infrared aerial photographs (e.g., scale of 1:58,000) with limited "ground truthing" conducted to confirm the interpretations.

A WCPI is conducted using color or color infrared aerial photographs taken within 5 years of the inventory initiation and at a minimum scale of 1" = 400'. In general, wetlands are located using the on-site option. In cases where property access is denied, wetlands can be mapped off-site using information such as topographic maps and aerial photographs to aid in locating wetlands. The product of a WCPI is a parcel-based map showing the approximate location of wetlands at a scale of 1" = 400'. The parcel-based map shows the property owner, the local jurisdiction, and the DSL, which tax lots may contain wetland.

3.5 WETLAND FUNCTIONS AND VALUES

3.5.1 Overview

Wetlands were once considered to be of little value to society. They were seen as breeding grounds for pests and disease and as obstacles to economic development. Many wetlands were drained, filled, and converted to serve some other purpose. In recent years, however, there has been an increasing awareness of the values of wetlands. This recognition of wetland functions and values (e.g., wildlife habitat, floodwater storage, natural water treatment) has resulted in the enactment of state and federal laws protecting wetlands.

It is also recognized, however, that the quality of wetlands can vary widely. To determine the value of a wetland, it is necessary to conduct an assessment of the functions it performs. These functions are assessed by measuring physical characteristics such as diversity of vegetation, water storage capacity, shape, size, and location in the landscape. Not all wetland functions are performed equally by each wetland, and it is possible to rank wetlands within an area relative to one other in terms of the degree to which specific functions are performed.

All wetlands have value in that they are a composite of certain soil characteristics, vegetation, and water. However, some wetlands may provide particular values consistent with the local community's needs, such as encouraging tourism, providing educational opportunities, or they are simply pleasing to look at. The evaluation process allows a community to identify these wetlands and develop a management strategy that is consistent with the planning goals.

3.5.2 The Modified New Hampshire Method (N.H. Method)

An assessment of wetland functions and values was conducted using a modified version of the *Method for the Comparative Evaluation of Nontidal Wetlands in New Hampshire* (N.H. Method) (Ammann and Stone, 1991). The N.H. Method was developed by the

Audubon Society of New Hampshire Wetlands Protection Project and the United States Department of Agriculture Soil Conservation Service. The method was designed to be used as an inventory and planning tool to allow local officials to prioritize wetland values which are important to the community and to take steps to protect wetlands that provide those values.

Questions in sections of the original method have been revised by a State and Federal interagency agency task force for Western Oregon. The method analyzes 14 separate functions and values of wetlands using the answers to 80 questions. Generally, each question offers three answers or ratings: 1.0 (High), 0.5 (Moderate), and 0.1 (Low), although the evaluator has the flexibility to enter a rating between the default answer values.

The method assesses the following 14 functions and values:

1. *Ecological Integrity* (FV1). Evaluates the overall health and function of the wetland ecosystem.

2. *Wetland Wildlife Habitat* (FV2). Evaluates the suitability of the wetland as habitat for those animals typically associated with wetlands and wetland edges. No single species is emphasized.

3. *Finfish Habitat* (FV3). Evaluates the suitability of watercourses, ponds, or lakes associated with the wetland for either warm water or cold water fish. No single species or group of species is emphasized.

4. *Educational Potential* (FV4). Evaluates the suitability of the wetland as a site for an "outdoor classroom."

5. *Visual/Aesthetic Quality* (FV5). Evaluates the visual and aesthetic quality of the wetland.

6. *Water based recreation* (FV6). Evaluates the suitability of the wetland and associated watercourses for non-powered boating, fishing, and other similar recreational activities.

7. *Flood Control Potential* (FV7). Evaluates the effectiveness of the wetland in storing floodwaters and reducing downstream flood peaks.

8. *Ground water use potential* (FV8). Evaluates the potential use of the underlying aquifer as a drinking water supply.

9. *Sediment Trapping* (FV9). Evaluates the potential of the wetland to trap sediment in runoff water from the surrounding upland.

10. *Nutrient Attenuation* (FV10). Evaluates the potential of the wetland to reduce the impacts of excess nutrients in runoff water on downstream lakes and streams.

11. *Shoreline anchoring and dissipation of erosive forces* (FV11). Evaluates the effectiveness of the wetland in preventing shoreline erosion.

12. *Urban Quality of Life* (FV12). Evaluates the following:

    a. The effects of an *urban setting* on the wetland.

    b. The *wildlife habitat in an urban setting*.

    c. The *educational opportunities in an urban setting*.

    d. The *visual/aesthetic quality in an urban setting*.

    e. The *water-based recreational opportunities* (in the wetland) *in an urban setting*.

13. *Historical site potential* (FV13). Evaluates the site for indications of use by early settlers

14. *Noteworthiness* (FV14). Evaluates the wetland for certain special values such as critical habitat for endangered species, etc.

For purposes of applying the New Hampshire Method to the wetlands in Albany, several functions and values were not considered. These include: *Finfish habitat*, *Water based recreation*, and *Shoreline anchoring and dissipation of erosive forces*, which were not appropriate given the seasonal hydrology of the wetlands; and *Historical site potential* and *Noteworthiness*, which have not been modified for use in Western Oregon and are also not appropriate for evaluating the wetlands in Albany.

3.6 PRIOR CONVERTED CROPLAND DETERMINATION

Much of the WCPI study area is under agricultural production. As such, wetlands within these areas may be considered either farmed wetland or prior converted cropland. On September 26, 1990, the COE issued the Regulatory Guidance Letter (RGL) 90-7 to provide guidance on how agricultural areas identified by the SCS as farmed wetland or prior converted cropland would be regulated under Section 404 of the Clean Water Act. Specifically, the RGL was intended to describe how areas designated as prior converted cropland would not be subject to Section 404 and, therefore, would not require a permit for the disposal of dredged or fill material. The RGL further described the conditions required for an area to be designated prior converted cropland or farmed wetland. These required conditions are described below.

Prior converted cropland is described by the SCS as a wetland which has been both cropped (in an agricultural commodity) before December 23, 1985 and manipulated (i.e., drained or altered so that excess water has been removed from the area) to the point where wetland values are no longer present. To be designated as prior converted cropland, the area must not be inundated for more than 14 consecutive days during the growing season in a normal rainfall year. If it is determined that the area is ponded or flooded for 15 or more consecutive days, the area cannot be considered prior converted cropland, but farmed wetland. It is assumed, for this designation, that hydric soil and wetland hydrology criteria are met (remain) and that if agricultural production was stopped, hydrophytic vegetation would return. An area determined to be farmed wetland would therefore be subject to Section 404 and the associated permits for wetland alteration would be required.

Prior converted croplands, however, have had their hydrology so extensively altered that they no longer (or minimally) meet the wetland hydrology criterion required in the Federal Manual. The hydrologically altered conditions constitute "normal circumstances." Further, such "normal circumstances" can be perpetuated through normal farming practices (typical use, rotation, management, maintenance, etc.).

If a prior converted cropland is "abandoned" for a period of more than five years and wetland conditions return (all three mandatory technical wetland criteria in the Federal Manual are determined to be present), the area would be subject to Section 404 regulation. More specifically, and by definition in the National Food Security Act Manual (SCS, 1994, Part 514.25 - Making Wetland Determinations, subpart B), a prior converted cropland or farmed wetland would be considered abandoned if:

1) the cessation of cropping, forage production, or management on prior converted cropland or farmed wetland for 5 consecutive years, such that:

2) wetland criteria are met [during an average rainfall year]; and

3) the area has not enrolled in a conservation set-aside program; and

4) the area was not enrolled in a state or federal wetland restoration program other than the Wetland Reserve Program (WRP); and

5) the area may also be considered abandoned if the landowner provides written intent to abandon the area and wetland criteria are met.

4.0 PROJECT METHODOLOGY

4.1 CARTOGRAPHY

The City of Albany provided SRI/SHAPIRO with a computerized base map compatible with AutoCAD. The base map contained layers for tax lot lines, tax lot numbers, street names, right of ways, and section boundaries. SRI/SHAPIRO modified the base

map to include the boundaries of the project site, drainage basin boundaries, streams from the USGS, NWI wetland boundaries and designations, and hydric soil units from the County Soil Survey. The base map was plotted at a scale of 1"=400' onto a 24" x 36" sheet.

SRI/SHAPIRO purchased a February 2, 1991 color aerial photograph at a scale of 1"=400' of the study area. The aerial photograph was covered with clear acetate (permanently registered) to protect it during field use and to use as a surface for drafting wetland boundaries and sample sites. Topography maps at a scale of 1"=100' with 2-foot contour intervals were also provided by the City of Albany. These maps were used to identify additional drainageways and highlight depressional areas. Property access permission denials were located on the base map.

The approximate boundaries of wetlands and the location of sample sites were drafted in the field onto the aerial photograph. These boundaries were subsequently digitized onto the AutoCAD base map. All wetlands received a unique code to aid in their identification. Wetlands were assigned a unique code based on the wetland's drainage basin and the number of wetlands within each basin (e.g., EN-A, EN-B, etc). In general, wetlands divided by a man-made structure, such as a road or berm, and connected by a culvert received separate codes.

4.2 WETLAND IDENTIFICATION AND BOUNDARY DETERMINATIONS

4.2.1 Routine Off-Site

Where property access permission had been denied or otherwise not explicitly approved, no on-site sampling could be conducted. Therefore, off-site determinations were made using aerial photographic interpretation, supporting information such as topography, NWI mapped wetlands, and hydric soils boundaries. In addition, in many areas observations were made from public access points adjacent to the property. Observations from vantage points included documentation of dominant vegetation communities (forested, scrub/shrub, or emergent) and water regimes (ponded areas, obviously wet meadows, etc.). Approximate wetland boundaries were drawn on aerial photographs.

Because of the absence of actual on-site data, boundaries determined in this way may not be sufficiently accurate for state and federal jurisdictional determinations. In addition, where views into properties from vantage points were not possible or were otherwise restricted, and where aerial photographic and mapped information was inconclusive, some wetland areas may have been missed and not inventoried.

4.2.2 Routine On-Site

Where property access permission had not been denied, on-site observation and inspection of soils, vegetation, and hydrology were made using the "Routine Onsite" method of the manual. One-foot diameter soil pits were excavated to a depth of 18 inches in selected locations. The soil profiles were examined for hydric soils and

wetland hydrology field indicators. In addition, a visual percent-cover estimate of the dominant species of the plant community for a 30-foot radius area was performed using soil pit locations as a center of reference. Data were recorded in the field and subsequently transferred to standard wetland delineation data sheets (included in Appendix B). Data were collected for representative sampling locations, however, numerous soil pits were excavated between these data points to verify changes in the three parameters.

All wetland areas as small as 0.1 acre were mapped as required in the WCPI standards. No wetland boundaries were staked and flagged by SRI/SHAPIRO for this study.

5.0 STUDY AREA CHARACTERISTICS

5.1 SETTING

The City of Albany has a population of more than 30,000 and is located 24 miles south of the City of Salem. The Willamette River flows through the northern end of the City, separating the City center from the North Albany annexation area. The Calapooia River flows north along the western edge of the City, entering the Willamette River near Highway 20. Oak Creek and its tributaries flow west through the WCPI study area, entering the Calapooia River near 27th Avenue.

Except for an area zoned residential (medium) and three lots zoned commercial (general) surrounding Pacific Avenue, almost the entire WCPI study area is zoned industrial (park, light, and heavy). Most of the land within the WCPI study area is currently farmed for annual grasses. The main area not farmed surrounds Ferry Street, which was abandoned several decades ago.

The mitigation opportunity study area surrounding Oak Creek is zoned Open Space. As such, this area cannot be developed unless an amendment is made to the City's comprehensive plan.

5.2 TOPOGRAPHY

The study area is dominated by gently to moderately sloping open fields. Topographic relief is provided by Oak Creek in the middle of the study area, its tributaries, numerous small ditches that drain the open fields surrounding Oak Creek, and two abandoned log ponds within the Oremet Titanium facility south of W. 34th Street. Elevations within the study area range from approximately 200 feet NGVD in the bed of Oak Creek in the western portion of the study area to over 235 feet NGVD near Lochner Road along the eastern project boundary.

Shallow depressions are present in the agricultural fields and in undeveloped land along Ferry Street. These shallow depressions are usually less than 18 inches deep, but are sufficient to pond water during winter and spring. An analysis of historic aerial photographs reveals that farming practices have not altered the general location of these depressional areas through time.

5.3 HYDROLOGY

The WCPI study area was divided into six drainage basins:

Ferry Street	-	123 acres
Oak Creek North	-	305 acres
Oak Creek Middle	-	445 acres (mitigation opportunity area)
Oak Creek South	-	170 acres
East Fork Oak Creek North	-	59 acres
East Fork Oak Creek South	-	209 acres

Generally, the boundaries of the drainage basins were defined by topography, although roads and distinct changes in vegetation were also used to refine the boundaries of the basins within the study area.

The main hydrologic features of the study area are Oak Creek and its tributaries, numerous small ditches excavated by farmers to facilitate drainage from the fields, and abandoned log ponds south of W. 34th Avenue.

Oak Creek meanders through the annual rye grass fields, flowing beneath the Southern Pacific railroad tracks and Pacific Avenue, and eventually flowing into the Calapooia River. In an average rainfall year, Oak Creek and its tributaries within the study area are usually dry by the end of August. However, an outfall from Oremet Titanium, a metallurgical company located on W. 34th Avenue, flows into the main channel of Oak Creek approximately 1,200 feet east of the Southern Pacific Railroad trestle. The discharge of water into the creek maintains low flows during the late summer and early fall.

Hydrology within the remainder of the WCPI study area is also seasonal. The only permanent inundation is within two abandoned log ponds (ON-N) located on the Oremet property. These log ponds, which have been abandoned for decades, contain fish, but few aquatic plants.

Shallow depressional areas within the predominantly rye grass fields are inundated during the winter and early spring. A review of historical aerial photographs shows that many of the depressions have occurred in the same location over many years. These depressions contain poorly-drained and slowly-permeable soils. Consequently, water loss in these depressions is primarily through evaporation and transpiration.

Many of the fields are drained through shallow ditching. Historic aerial photographs show that the location of many of the ditches changed from year to year in response to the way in which the fields are plowed. No areas containing drainage tiles were located within the study area.

5.4 SOILS

Twelve soils have been mapped by the Soil Conservation Service (SCS) as occurring within the study area (Figure 2). These are: Amity silt loam (mapping unit 3), Awbrig silty clay loam (mapping unit 7), Bashaw silty clay (mapping unit 8), Concord silt loam (mapping unit 27), Conser silty clay loam (mapping unit 28), Dayton silt loam (mapping unit 33), Malabon silty clay loam (mapping unit 63), Waldo silty clay loam (mapping unit 98), Wapato silty clay loam (mapping unit 99), Whiteson silt loam (mapping unit 100), Willamette silt loam (mapping unit 102), Woodburn silt loam, 0-3% slopes (mapping unit 106A). Of these soils only Amity silt loam, Willamette Silt loam, and Woodburn silt loam are not considered to be hydric by the SCS (1989).

The soils of the WCPI study area are deep and well-drained to poorly-drained silt loams and silty clay loams that formed in old alluvial deposits. A description of each of the soils found within the study area is provided below.

Amity silt loam, is classified as hydric (SCS, 1989). This soil is deep, somewhat poorly-drained, and found in slightly concave areas of the Willamette Valley. It was formed in silty alluvium from different kinds of rock. The surface layer is usually a very dark grayish brown, (10YR 3/2), approximately 16 inches thick. There are inclusions of Concord and Dayton soils. Permeability is moderately slow (0.2-0.6 inches per hour).

Awbrig silty clay loam, is a hydric soil. This series is classified as a fine, montmorillonitic, mesic Vertic Albaqualf, and consists of deep, poorly-drained soils in slightly concave areas on low alluvial stream terraces. The surface layer is approximately 10 inches thick, and is very dark grayish brown (10 YR 3/2).

Bashaw silty clay is a hydric soil. This series is classified as a a very-fine, montmorillionitic, mesic Typic Pelloxerert. It is a deep, poorly-drained soil, with very slow permeability. The surface layer is typically black silty clay (10 YR 2/1), approximately 4 inches thick. The upper 24 inches of the substratum is very dark gray, mottled clay.

Concord silt loam is a deep, poorly-drained soil with slow permeability that formed in silty and clayey alluvium from mixed sources. This hydric soil is classified as a fine, montmorilloniitic, mesic Typic Ochraqualf. The surface layer is approximately 10 inches thick, with a very dark grayish brown color. The subsurface layer is a dark gray, mottled silt loam (10 YR 4/1) and reaches depths of approximately 20 inches.

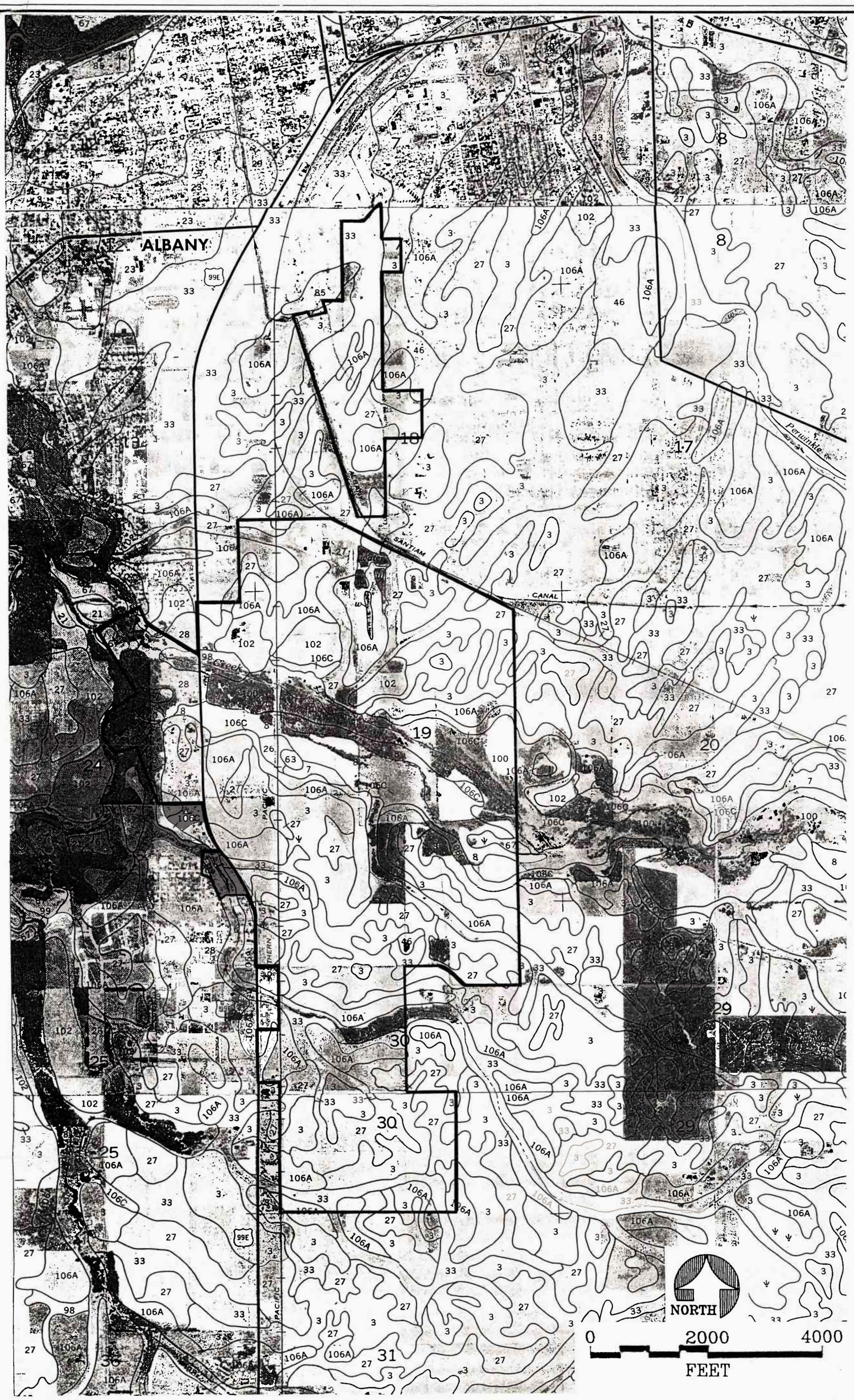

Soil mapping units for the Southeast Industrial Area Wetland Conservation Plan Inventory in Albany, Oregon (Soil Conservation Service, *Soil Survey of Linn County Area, Oregon,* 1:20000, 1987).

FIGURE 2

SRI/SHAPIRO INCORPORATED

Conser silty clay loam is a hydric soil, classified as a fine, mixed, mesic Typic Argiaquoll. It is a deep, poorly-drained soil in slightly concave areas on low alluvial stream terraces. Typically, the surface layer is very dark brown (10 YR 2/2), mottled, silty clay loam approximately 17 inches thick.

Dayton silt loam is a deep, poorly-drained soil, formed in mixed alluvial and lacustrine material. It is a hydric soil, classified as a fine, montmorillonitic, mesic Typic Albaqualf. The surface layer is a grayish brown (10 YR 5/2), approximately 9 inches thick. The subsurface layer, approximately 6 inches thick, is a dark gray silt loam.

Holcomb silt loam is a hydric soil with Concord and Dayton soil inclusions. This is a deep, somewhat poorly-drained soil in slight convex areas on broad valley terraces of the Willamette Valley. It is classified as a fine, montmorillonitic, mesic Mollic Albaqualf. Typically, this soil has a surface layer that is very dark grayish brown (10 YR 3/2), up to 7 inches thick.

Malabon silty clay loam is classified as a fine, mixed, mesic Pachic Ultic Argixeroll. This soil is a deep, well-drained soil in nearly level to slightly convex areas on low alluvial stream terraces. Permeability of this soil is moderately slow. The surface layer is very dark grayish brown silty clay loam (10 YR 3/2) approximately 17 inches thick.

Waldo silty clay loam is classified as a hydric soil. This soil is a deep, poorly-drained soil in depressional areas of the high floodplains and low alluvial stream terraces. Permeability of this soil is slow. The surface layer is typically very dark gray silty clay loam (10 YR 3/1) approximately 6 inches thick. The next layer is approximately 14 inches thick, and is very dark gray, mottled silty clay loam. This series is classified as a fine, mixed, mesic Fluvaquentic Haplaquoll.

Wapato silty clay loam is a hydric soil that is deep and poorly-drained with moderately slow permeability. It is found in old abandoned river channels and depressional areas of floodplains. The surface layer is typically very dark grayish brown (10 YR 3/2) mottled silty clay loam approximately 17 inches thick.

Whiteson silt loam is classified as a hydric soil. This deep, somewhat poorly-drained to poorly-drained soil is found on floodplains. Permeability is very slow (less than 0.06 inch per hour). The surface layer is approximately 11 inches thick, and very grayish brown (10 YR 3/2). The subsoil is mottled, dark grayish brown clay loam approximately 4 inches thick. This series is classified as a fine-loamy over clayey, mixed, mesic Fluvaquentic Haplaquoll.

Willamette silt loam is a hydric soil with Concord and Dayton soil inclusions. It is classified as a fine-silty, mixed, mesic Pachic Ultic Argixeroll. This deep, well-drained soil is found in slightly convex areas on broad valley terraces. The surface layer is made up of 13 inches of very dark brown (10 YR 2/2) silt loam.

Woodburn silt loam also has Concord and Dayton soil inclusions. This deep moderately-drained soil is in slightly convex to convex areas on broad valley terraces. Permeability is moderately slow to a depth of 54 inches, and slow below this depth. This soil is classified as a fine-silty, mixed, mesic Aquultic Argixeroll. The surface layer is typically very dark brown (10 YR 3/2) silty loam, approximately 6 inches thick. The next layer is dark brown (10 YR 3/3) silt loam to a depth of approximately 19 inches.

5.5 VEGETATION

5.5.1 Overview

Much of the vegetation within the study area has been altered through farming, land clearing activities, and development. Forested riparian vegetation exists along Oak Creek and its main tributary to the south. The remainder of the study area is dominated by agricultural crops, weedy upland species, ornamental landscaped areas, and primarily herbaceous wetland vegetation.

5.5.2 Vegetation Communities

Riparian Areas

The main stem of Oak Creek and its main tributary to the south have a riparian area dominated by Oregon ash (*Fraxinus latifolia*) and Oregon white oak (*Quercus garryana*). The understory is generally dominated by reed canary grass (*Phalaris arundinacea*), snowberry (*Symphoricarpos albus*), Indian plum (*Oemlaria cerasiformis*), Himalayan blackberry (*Rubus discolor*), and stinging nettle (*Urtica dioica*).

Agricultural Land

Most of the study area is dominated by agricultural fields. These fields are primarily used to grow annual ryegrass (*Lolium multiflorum*), with some dominated by tall fescue (*Festuca arundinacea*) and perennial ryegrass (*Lolium perenne*).

Farmed Wetlands

Areas within the agricultural fields that are generally ponded for more than two weeks in the growing season, are dominated by curve-pod yellow-cress (*Rorippa curvisiliqua*), lady's thumb (*Polygonum persicaria*), popcorn-flower (*Plagiobothrys figuratus*), field forget-me-not (*Myosotis arvensis*), and peppermint (*Mentha x piperita*).

Developed-Urban Land

Plant communities shaped by residential and past agricultural activities are primarily found in the area surrounding Ferry Street. Vegetated areas are typically dominated by introduced species, such as Louisiana vetch (*Vicia ludoviciana*), white clover (*Trifolium*

repens), red clover (*Trifolium pratense*), suckling clover (*Trifolium dubium*), common dandelion (*Taraxacum officinale*), climbing nightshade (*Solanum dulcamara*), sheep sorrel (*Rumex acetosella*), Kentucky bluegrass (*Poa pratensis*) English plantain (*Plantago lanceolata*), timothy (*Phleum pratense*), reed canary grass (*Phalaris arundinacea*), witchgrass (*Panicum capillare*), sweet vernal grass (*Anthoxanthum odoratum*), Canada thistle (*Cirsium arvense*), bull thistle (*Cirsium vulgare*), and orchard grass (*Dactylis glomerata*) (FACU).

Urban Wetlands

Urban wetlands are found primarily within the industrially-zoned land surrounding Ferry Street. These wetlands are of relatively low quality due to past human disturbances, which has included land clearing activities. However, a variety of plants are found within these usually small areas. The wetland vegetation includes: tufted hairgrass (*Deschampsia cespitosa*), broad-leaf cattail (*Typha latifolia*), colonial bentgrass (*Agrostis tenuis*), meadow foxtail (*Alopecurus pratensis*), climbing nightshade (*Solanum dulcamara*), reed canary grass, common velvet grass (*Holcus lanatus*), soft rush (*Juncus effusus*), slough sedge (*Carex obnupta*), one-side sedge (*Carex unilateralis*), field forget-me-not (*Myosotis arvensis*), peppermint (*Mentha x piperita*), creeping buttercup (*Ranunculus repens*), curly dock (*Rumex crispus*), and birds-foot trefoil (*Lotus corniculatus*).

Table 1. Plants identified within the City of Albany's WCPI study area.

Trees

Scientific Name	Common Name	R9-Ind.
Quercus garryana	Oregon white oak	UPL
Fraxinus latifolia	Oregon ash	FACW
Prunus sp.	Ornamental cherry	UPL

Sapling/Shrubs

Scientific Name	Common Name	R9-Ind.
Symphoricarpos albus	snowberry	FACU
Oemlaria cerasiformis	Indian plum	NI
Spiraea douglasii	Douglas' spiraea	FACW
Crataegus douglasii	Douglas hawthorne	FAC

Sapling/Shrubs (continued)

Scientific Name	Common Name	R9-Ind.
Cornus stolonifera	red-osier dogwood	FACW
Salix scouleriana	Scouler willow	FAC
Rosa pisocarpa	clustered rose	FACU

Herbs

Scientific Name	Common Name	R9-Ind.
Vicia sp.	vetch	UPL
Vicia ludoviciana	Louisiana vetch	NI
Veronica americana	American speedwell	OBL
Urtica dioica	stinging nettle	FAC+
Deschampsia cespitosa	tufted hairgrass	FACW
Typha latifolia	broad-leaf cattail	OBL
Trifolium repens	white clover	FACU+
Trifolium pratense	red clover	FACU
Trifolium dubium	suckling clover	UPL
Taraxacum officinale	common dandelion	FACU
Agrostis tenuis	colonial bentgrass	FAC
Agrostis alba	bentgrass	FACW
Alopecurus pratensis	meadow foxtail	FACW
Alopecurus geniculatus	foxtail	FACW+
Anthemis cotula	mayweed	FACU
Hordeum geniculatum	barley	FACU
Beckmannia syzigachne	American sloughgrass	OBL

Herbs (continued)

Scientific Name	Common Name	R9-Ind.
Solanum dulcamara	climbing nightshade	FAC
Rumex acetosella	sheep sorrel	FACU
Rorippa curvisiliqua	curve-pod yellow-cress	FACW+
Polygonum persicaria	lady's thumb	FACW
Poa pratensis	Kentucky bluegrass	FACU+
Plantago lanceolata	English plantain	FACU+
Plagiobothrys figuratus	Fragrant popcorn-flower	FACW
Phleum pratense	Timothy	FACU
Phalaris arundinacea	reed canary grass	FACW
Panicum capillare	witchgrass	FAC
Holcus lanatus	common velvet grass	FAC
Juncus effusus	soft rush	FACW
Juncus patens	spreading rush	FACW
Carex athrostachya	slender-beak sedge	FACW
Carex obnupta	slough sedge	OBL
Carex unilateralis	one-side sedge	FACW
Dipsacus sylvestris	teasel	FAC
Myosotis arvensis	field forget-me-not	FAC
Mentha x piperita	peppermint	FACW+
Anthoxanthum odoratum	sweet vernal grass	(FACU)
Cirsium arvense	Canada thistle	(FACU+)
Cirsium vulgare	bull thistle	(FACU)
Dactylis glomerata	orchard grass	(FACU)

Herbs (continued)

Scientific Name	Common Name	R9-Ind.
Daucus carota	Queen Anne's lace	(UPL)
Polystichum munitum	western swordfern	(FACU)
Madia glomerata	mountain tarweed	FACU-
Ranunculus repens	creeping buttercup	FACW
Rumex crispus	curly dock	FAC+
Lotus corniculatus	birds-foot trefoil	FAC
Lolium perenne	perennial ryegrass	FACU
Lolium multiflorum	Italian ryegrass	UPL

Woody Vine

Scientific Name	Common Name	R9-Ind.
Solanum dulcamara	climbing nightshade	FAC
Rubus vitifolius	California blackberry	NI
Rubus laciniatus	cut-leaf blackberry	FACU+
Rubus discolor	Himalayan blackberry	FACU-

6.0 DISCUSSION AND CONCLUSIONS

6.1 U.S. FISH & WILDLIFE SERVICE NATIONAL WETLAND INVENTORY AREAS

The USFWS, as part of the NWI program, has mapped wetland in the study area (Figure 3). NWI maps are generated primarily on the basis of interpretation of relatively small-scale color infrared aerial photographs (e.g., scale of 1:58,000) with limited "ground truthing" conducted to confirm the interpretations.

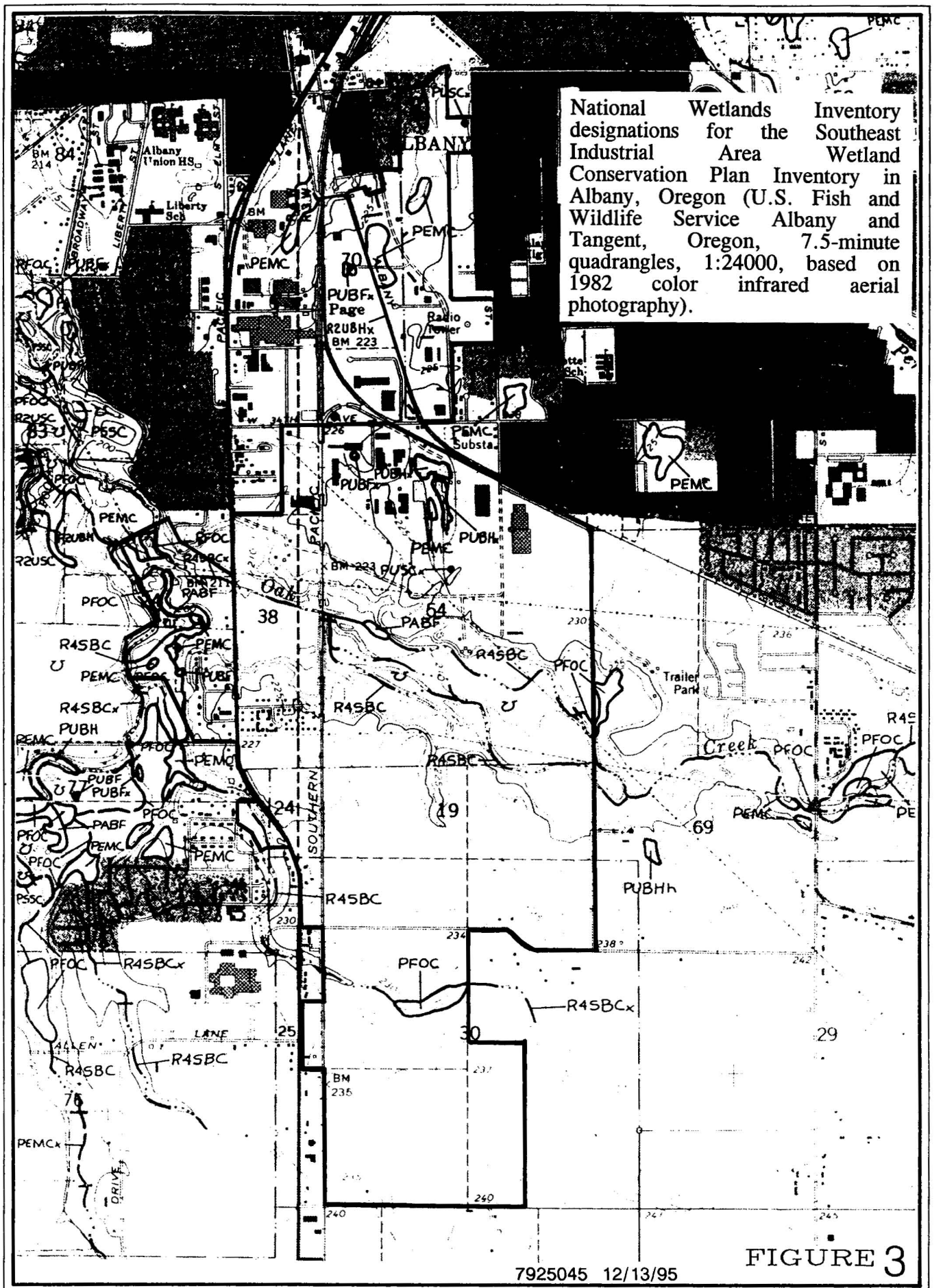

National Wetlands Inventory designations for the Southeast Industrial Area Wetland Conservation Plan Inventory in Albany, Oregon (U.S. Fish and Wildlife Service Albany and Tangent, Oregon, 7.5-minute quadrangles, 1:24000, based on 1982 color infrared aerial photography).

FIGURE 3

7925045 12/13/95

SRI/SHAPIRO INCORPORATED

All of the wetlands within the study area are classified as palustrine or riverine. Palustrine includes vegetated wetlands traditionally called marshes, swamps, bogs, fens, wet prairies, and small, shallow, permanent or intermittent water bodies called ponds. Riverine wetlands are those associated with perennial or intermittent stream channels, such as the Calapooia River and Oak Creek.

Only 5 of the 35 wetlands delineated in the WCPI were identified by the USFWS through the NWI. A complete list of all 35 wetlands including the type of wetland and its acreage is included in Table 2. The type of wetland is based on the classification system developed by the USFWS and included in *Classification of Wetlands and Deepwater Habitats of the United States* (Cowardin et al., 1979).

6.2 WETLAND LOCATION WITHIN THE WCPI STUDY AREA

Figure 4 (located in front of Appendix A) illustrates the 35 wetlands and 206 acres of wetland identified within the 866-acre WCPI study area. Summary sheets for each wetland are included in Appendix C. The 206 acres includes 110.22 acres of prior converted cropland, which are not regulated by the DSL or the COE. Therefore, approximately 95.46 acres of jurisdictional wetland exists within the WCPI study area.

Wetland areas were delineated using the routine on-site method of the 1987 Manual. Data were collected for 368 sample sites within the WCPI study area. Computer generated versions of these data sheets are included in Appendix B.

Large portions of the agricultural fields south of Oak Creek contain areas with wetland hydrology and hydric soils. However, most of the land in this area contains ditches, which effectively drains the surface water away from the study area. Only small portions of the fields pond water for longer than two weeks in the growing season. These depressional areas generally contain hydrophytic species adapted to growth in saturated soils.

According to local landowners and farmers, almost all of the fields are seeded with annual commodity crops, such as annual ryegrass and tall fescue. Wetland ES-B, which is opposite the Linn Benton Community College; ON-A, which is north of Oak Creek and adjacent to Highway 99E; and all of the vacant lots adjacent to Ferry Street have been abandoned for more than five years and are not seeded annually.

Areas that do not pond water for more than two weeks in the growing season, are seeded with annual commodity crops, and are drained by ditches, were considered to be prior converted croplands. This designation was verified after an analysis of the cropping history, other site information, and historic aerial photographs by the DSL and the COE.

Other wetlands in the study area include: EN-A, which is a forested intermittent tributary of Oak Creek; ON-H, which is a ditch west of Lochner Road; and the wetlands within the vacant land surrounding Ferry Street. The wetlands surrounding

Ferry Street are seasonally inundated, shallow depressions, primarily dominated by non-native vegetation, such as reed canary grass. Several wetlands in this area, however, contain native vegetation, such as Wetland FS-E, Wetland FS-G, and FS-I.

ON-N, which is two excavated log ponds within the Oremet property, may not be considered jurisdictional wetland. These ponds, which have been abandoned for many years, are permanently inundated.

6.3 WETLAND QUALITY ASSESSMENT

An assessment of the quality for each of the 35 wetlands identified through the inventory was conducted using the a modified version of the *Method for the Comparative Evaluation of Nontidal Wetlands in New Hampshire* (N.H. Method) (Ammann and Stone, 1991). Questions in sections of the original method were revised by a state and federal interagency agency task force for Western Oregon. The method analyzes 14 separate functions and values of wetlands using the answers to 80 questions. Section 3.5.2 includes a list of all of the functions and values assessed by the methodology. Generally, each question offers three answers or ratings: 1.0 (High), 0.5 (Moderate), and 0.1 (Low), although the evaluator has the flexibility to enter a rating between the default answer values. The results of all of the 35 wetlands assessments is included in Appendix D.

Table 3 shows the results of applying the New Hampshire method to each of the 35 wetlands. For comparison, the results of applying the methodology to Oak Creek is also included. Oak Creek, which is dominated by a forested riparian community was determined to be the highest quality wetland. In general, forested or scrub-shrub dominated wetlands scored higher than those dominated by herbaceous vegetation. One of the benefits of woody vegetation is the cover and foraging opportunities often afforded by these areas.

Disturbed wetlands, such as those along Ferry Street and the agricultural wetlands south of Oak Creek, were the lowest ranked in the study area. These wetlands are generally dominated by non-native vegetation such as reed canary grass or annual commodity crops such as annual ryegrass. However, even seasonally inundated agricultural fields often provide a short-term high-energy food source for wildlife.

Except for ON-N (abandoned log ponds), no wetlands are permanently inundated within the study area. The seasonal hydrology of these wetlands decreases the value for wildlife. Stream flow is maintained year-round within Oak Creek due to an outfall from the Oremet facility.

Table 2. **Wetland type according to agricultural wetland designations and the classification system developed by the U.S. Fish and Wildlife Service and included in "Classification of Wetlands and Deepwater Habitats of the United States" (Cowardin et al., 1979)**

Wetland Code	Prior Converted Cropland	Farmed Wetland	USFWS Wetland Classification				Total Acreage
			PEM	PFO	PSS	POW	
ES–A	74	3.1					77.10
ES–B			2.18				2.18
EN–A				12.73			12.73
EN–B			18.6				18.60
OS–A	26.54	0.82					27.36
OS–B	0.73	0.3					1.03
OS–C				3.12			3.12
OS–D			0.11				0.11
ON–A			1.63				1.63
ON–B	0.23	0.08	0.09				0.40
ON–C			2.47	0.28			2.75
ON–D			3.15				3.15
ON–E	1.43	0.74					2.17
ON–F	1.13	0.24					1.37
ON–G	0.6						0.60
ON–H			1.76				1.76
ON–I			1.97				1.97
ON–J			1.26				1.26
ON–K			21.48				21.48
ON–L	5.56	0.43					5.99
ON–M			0.24				0.24
ON–N						5.8	5.80
FS–A			0.41				0.41
FS–B			0.19				0.19
FS–C			0.02				0.02
FS–D			0.13				0.13
FS–E			0.95		0.96		1.91
FS–F			0.12				0.12
FS–G			1.91				1.91
FS–H			1.32				1.32
FS–I			2.96				2.96
FS–J			1.06				1.06
FS–K			0.09				0.09
FS–L			0.37				0.37
FS–M			2.39				2.39
Totals:	**110.22**	**5.71**	**66.86**	**16.13**	**0.96**	**5.8**	**205.68**

Table 3. Results of applying the New Hampshire Methodology to the wetlands delineated through the City of Albany Wetland Conservation Plan Inventory

		FV 1	FV 2	FV 4	FV 5	FV 7	FV 9	FV 10	FV 12A	FV 12B	FV 12C	FV 12D	FV 12E
									Urban Quality of Life				
Wetland Code	Total Acreage	Ecol. Integ.	Wet. Wild. Hab.	Educ. Potent.	Visual/ Aesthetic Quality	Flood Cont. Potent.	Sed. Trap.	Nut. Atten.	Pres. of Urb. Set.	Wet./ Wild. Hab.	Educ. Oppor.	Visual Aesthetic Quality	Water-Based Rec.
ES-A	77.10	0.47	0.37	0.45	0.46	0.54	0.28	0.54	0.30	0.10	0.33	0.30	0.45
ES-B	2.18	0.48	0.26	0.34	0.35	0.62	0.24	0.44	0.38	0.10	0.20	0.30	0.15
EN-A	12.73	0.64	0.54	0.58	0.58	0.44	0.42	0.57	0.30	0.36	0.36	0.43	0.70
EN-B	18.60	0.51	0.29	0.31	0.43	0.54	0.28	0.54	0.30	0.10	0.20	0.24	0.45
OS-A	27.36	0.51	0.29	0.31	0.43	0.54	0.28	0.54	0.30	0.10	0.20	0.24	0.28
OS-B	1.03	0.40	0.25	0.28	0.42	0.36	0.24	0.53	0.30	0.10	0.10	0.24	0.15
OS-C	3.12	0.58	0.56	0.42	0.47	0.47	0.37	0.50	0.63	0.57	0.36	0.65	0.61
OS-D	0.11	0.40	0.25	0.28	0.42	0.36	0.24	0.53	0.30	0.10	0.10	0.24	0.15
ON-A	1.63	0.51	0.24	0.37	0.35	0.36	0.24	0.50	0.50	0.10	0.20	0.24	0.28
ON-B	0.40	0.51	0.24	0.37	0.35	0.36	0.24	0.50	0.50	0.10	0.20	0.24	0.28
ON-C	2.75	0.70	0.38	0.55	0.49	0.36	0.27	0.47	0.38	0.10	0.43	0.36	0.45
ON-D	3.15	0.59	0.36	0.43	0.46	0.44	0.44	0.58	0.30	0.10	0.46	0.24	0.45
ON-E	2.17	0.51	0.29	0.31	0.43	0.54	0.28	0.54	0.30	0.10	0.20	0.24	0.28
ON-F	1.37	0.59	0.36	0.43	0.46	0.44	0.44	0.58	0.30	0.10	0.46	0.24	0.45
ON-G	0.60	0.59	0.36	0.43	0.46	0.44	0.44	0.58	0.30	0.10	0.46	0.24	0.45
ON-H	1.76	0.61	0.44	0.44	0.57	0.44	0.62	0.62	0.30	0.18	0.36	0.36	0.56
ON-I	1.97	0.59	0.36	0.43	0.46	0.44	0.44	0.58	0.30	0.10	0.46	0.24	0.45
ON-J	1.26	0.59	0.37	0.55	0.55	0.36	0.27	0.47	0.38	0.10	0.43	0.36	0.45
ON-K	21.48	0.51	0.29	0.31	0.43	0.54	0.28	0.54	0.30	0.10	0.20	0.24	0.28
ON-L	5.99	0.59	0.36	0.43	0.46	0.44	0.44	0.58	0.30	0.10	0.46	0.24	0.45

Table 3. Results of applying the New Hampshire Methodology to the wetlands delineated through the City of Albany Wetland Conservation Plan Inventory

		FV 1	FV 2	FV 4	FV 5	FV 7	FV 9	FV 10	FV 12A	FV 12B	FV 12C	FV 12D	FV 12E
									Urban Quality of Life				
Wetland Code	Total Acreage	Ecol. Integ.	Wet. Wild. Hab.	Educ. Potent.	Visual/ Aesthetic Quality	Flood Cont. Potent.	Sed. Trap.	Nut. Atten.	Pres. of Urb. Set.	Wet./ Wild. Hab.	Educ. Oppor.	Visual Aesthetic Quality	Water-Based Rec.
ON-M	0.24	0.57	0.39	0.42	0.49	0.36	0.24	0.53	0.30	0.10	0.33	0.24	0.45
ON-N	5.80	0.51	0.43	0.38	0.49	0.36	0.40	0.61	0.75	0.36	0.33	0.55	0.24
FS-A	0.41	0.59	0.18	0.38	0.33	0.36	0.22	0.44	1.00	0.10	0.33	0.24	0.45
FS-B	0.19	0.45	0.16	0.38	0.33	0.44	0.23	0.45	1.00	0.10	0.33	0.24	0.45
FS-C	0.02	0.52	0.17	0.38	0.33	0.44	0.23	0.45	1.00	0.10	0.33	0.24	0.45
FS-D	0.13	0.52	0.17	0.38	0.33	0.44	0.23	0.45	1.00	0.10	0.33	0.24	0.45
FS-E	1.91	0.60	0.23	0.43	0.34	0.44	0.23	0.45	1.00	0.10	0.33	0.24	0.45
FS-F	0.12	0.52	0.17	0.38	0.33	0.44	0.23	0.45	1.00	0.10	0.33	0.24	0.45
FS-G	1.91	0.45	0.16	0.38	0.33	0.44	0.23	0.45	1.00	0.10	0.33	0.24	0.45
FS-H	1.32	0.55	0.17	0.38	0.33	0.44	0.23	0.45	1.00	0.10	0.33	0.24	0.45
FS-I	2.96	0.55	0.17	0.38	0.33	0.44	0.23	0.45	1.00	0.10	0.33	0.24	0.45
FS-J	1.06	0.52	0.17	0.38	0.33	0.44	0.23	0.45	1.00	0.10	0.33	0.24	0.45
FS-K	0.09	0.52	0.17	0.38	0.33	0.44	0.23	0.45	1.00	0.10	0.33	0.24	0.45
FS-L	0.37	0.52	0.17	0.38	0.33	0.44	0.23	0.45	1.00	0.10	0.33	0.24	0.45
FS-M	2.39	0.52	0.17	0.38	0.33	0.44	0.23	0.45	1.00	0.10	0.33	0.24	0.45
OAK CREEK		0.92	0.75	0.62	0.71	0.36	0.48	0.54	0.30	0.90	0.65	0.78	0.97
Average:	5.88	0.55	0.30	0.40	0.42	0.44	0.30	0.51	0.59	0.15	0.33	0.29	0.42
Total Acre	205.68												

7.0 WETLAND MITIGATION OPPORTUNITY IN THE OAK CREEK OPEN SPACE AREA

An assessment of wetland mitigation opportunities was conducted within an area surrounding Oak Creek zoned primarily as open space. This approximately 445-acre area is dominated by agricultural fields and the riparian area of Oak Creek. Although this area is primarily privately owned, it may provide an opportunity for future mitigation banking within the City.

Compensatory wetland mitigation involves the replacement of impacted wetland functions and values with equal or greater functions and values, and acreage. This may involve the restoration of historic wetlands, creation of new wetlands, or enhancement of existing wetlands which does not result in secondary impacts to the wetland or aquatic system. Compensatory mitigation usually occurs on-site, however, an off-site location is often suitable if it is within the same drainage or watershed.

Compensatory "in-kind" replacement is often the preferred choice. That is, if a forested wetland is impacted, the mitigation must either be to create a forested wetland or enhance an existing forested wetland. In addition, the mitigation must usually occur concurrently with the development project.

Compensatory mitigation must be calculated according to the following ratios:

(a) 1.0 acre of wetland restored for each acre of wetland impacted (1:1)

(b) 1.5 acres of wetland created for each acre of wetland impacted (1.5:1)

(c) 3.0 acres of wetland enhanced for each acre of wetland impacted (3:1)

Figure 4 illustrates the location of wetland creation and enhancement areas surrounding Oak Creek. Forested (both wetland and upland) and upland areas where wetland mitigation opportunity is not possible are also identified.

Wetland creation opportunity (which may also involve wetland restoration opportunity) is possible in agricultural areas within the floodplain of Oak Creek. These areas either have a seasonal shallow groundwater table, where excavation to intercept the water table may provide sufficient hydrology for hydrophytic species, or diversion of surface flows from the Oak Creek drainage. Two wetland creation areas totalling 7.93 acres are within the forested riparian area of Oak Creek. At a ratio of 1.5:1, this provides 5.29 acres of possible mitigation opportunity.

Wetland enhancement opportunity is possible within the agricultural fields south of Oak Creek. If sufficient hydrology exists, these areas can be enhanced through grading or simply through planting of more desirable species such as Oregon ash and black cottonwood. The wetland enhancement opportunity areas are disturbed through

agricultural activity. In many areas, the cessation of this activity be sufficient to provide an adequate substrate for plants such as Oregon ash seedlings to grow. Wetland enhancement areas totalling 114.16 acres are within the mitigation opportunity study area. At a ratio of 3:1, this provides 38.05 acres of possible mitigation opportunity.

Areas where mitigation opportunity is not appropriate include forested areas and upland areas that would not support wetland hydrology. Forested areas are already presumed to provide good wildlife habitat. The alteration of these areas to wetland likely would not provide a net benefit to the environment.

Upland areas that require extensive excavation to intercept a groundwater table or where a surface water source is not available, also do not provide mitigation opportunity. Some of the land south of Oak Creek is over 10 feet above the floodplain, making excavation unfeasible.

While much of the mitigation opportunity study area is privately owned, it still may be suitable for a future mitigation bank. A mitigation bank provides for the sale of credits in cases where there is no on-site mitigation opportunity for the developer. However, mitigation banks do not alter the normal mitigation requirements of the agencies. Avoidance and minimization of wetland impacts is still a priority, on-site mitigation opportunities are usually still preferred, and the mitigation ratios listed above still apply. However, if the mitigation bank is created prior to the impact, the agencies are assured of mitigation success. Habitat fragmentation, which can happen with small scattered mitigation areas, also does not occur.

The DSL enacted the Oregon Mitigation Bank Act of 1987 (ORS 196.600 - 196.665) which became effective in September, 1989. The recently approved Wetland Conservation Plan for West Eugene by both state and federal agencies, and the Winmar, Inc. mitigation bank in the Columbia Southshore by the DSL and DEQ, provides precedents for development of mitigation banks in both the private and public sector.

Figure 4 illustrates that ample opportunity exists along the Oak Creek corridor for the creation and enhancement of wetland. This area would provide a good location for the establishment of a wetland mitigation bank. The bank could provide landowners, who have no on-site mitigation opportunity, with a location where mitigation could occur. As in the Winmar, Inc. mitigation bank in the Columbia Southshore, credits are sold to developers according to their mitigation requirements. Those credits are subsequently deducted from the total amount of mitigation available in the bank. The price of mitigation credit would be set at the discretion of the owners of the bank. However, $30,000 per acre is usually used as a realistic price of conducting a wetland mitigation project.

8.0 REFERENCES

Ammann, A.P., and A.L. Stone, 1991. *Method for the Comparative Evaluation of Non-tidal Wetlands in New Hampshire*. New Hampshire Dep. Environ. Serv. HHDES-WRD-1991-3.

Cowardin, L.M., V. Carter, F.C. Golet, and E.T. Larse, 1979. *Classification of wetlands and deepwater habitats of the United States*. U.S. Fish and Wildlife Service, Office of Biological Services, FWS/OBS-79/31. 103pp.

Environmental Laboratory, 1987. *Corps of Engineers Wetlands Delineation Manual (Technical Report Y-87-1)* (U.S. Army Corps of Engineers).

Lewis, R. R., 1989. "Wetlands restoration / creation / enhancement terminology: suggestions for standardization." In Kusler & Kentula (eds.), *Wetland Creation and Restoration*, EPA/600/3-89/038.

Kruczynski, W. L., 1989. "Mitigation and the Section 404 Program: A Perspective." In Kusler & Kentula (eds.), *Wetland Creation and Restoration*, EPA/600/3-89/038.

Reed, Porter B., Jr., 1988. *National List of Plant Species That Occur in Wetlands: Northwest (Region 9)*. Prepared by the U.S. Fish and Wildlife Service, St. Petersburg, Florida. NERC-88/18.37.

U.S.D.A. Soil Conservation Service, 1985 *Soil Survey of Linn County, Oregon.*

U.S.D.A. Soil Conservation Service, 1989. *Hydric soils of Linn County, Oregon.*

U.S. Fish and Wildlife Service National Wetlands Inventory maps (Albany, OR, 1:58,000 1981 CIR aerial photography, overlaid on USGS quadrangle).

U.S. Geological Survey topographic map (Albany, Oregon, 1:24,000, 7.5-minute quadrangle, 1961, photorevised 1984).

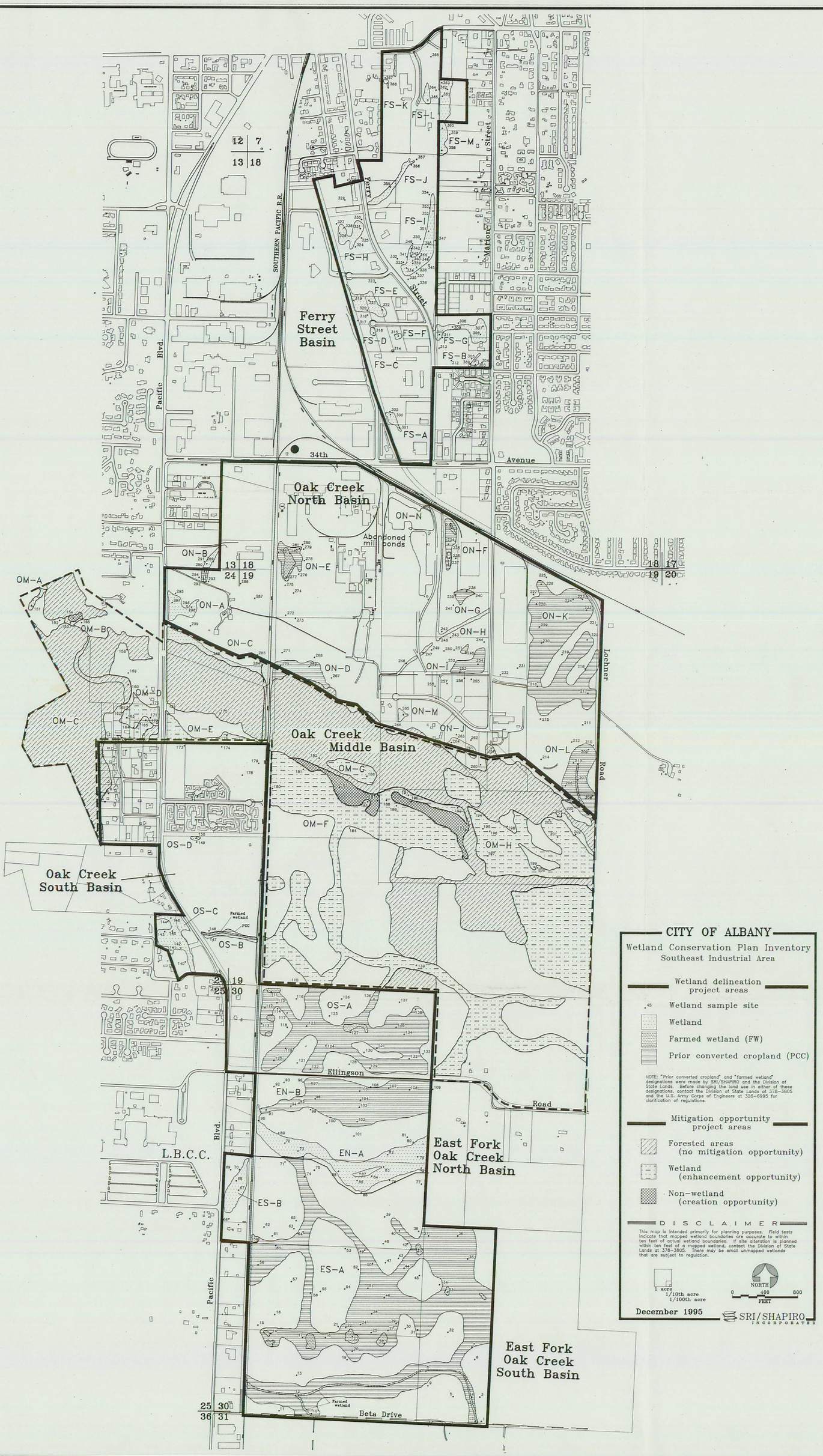

CITY OF ALBANY

Wetland Conservation Plan Inventory
Southeast Industrial Area

Wetland delineation project areas

- Wetland sample site
- Wetland
- Farmed wetland (FW)
- Prior converted cropland (PCC)

NOTE: "Prior converted cropland" and "farmed wetland" designations were made by SRI/SHAPIRO and the Division of State Lands. Before changing the land use in either of these designations, contact the Division of State Lands at 378-3805 and the U.S. Army Corps of Engineers at 326-6995 for clarification of regulations.

Mitigation opportunity project areas

- Forested areas (no mitigation opportunity)
- Wetland (enhancement opportunity)
- Non-wetland (creation opportunity)

DISCLAIMER

This map is intended primarily for planning purposes. Field tests indicate that mapped wetland boundaries are accurate to within ten feet of actual wetland boundaries. If site alteration is planned within ten feet of a mapped wetland, contact the Division of State Lands at 378-3805. There may be small unmapped wetlands that are subject to regulation.

1 acre
1/10th acre
1/100th acre

NORTH
0 400 800
FEET

December 1995

SRI/SHAPIRO INCORPORATED

Appendix A

RECEIVED APR 2 9 1993

Oregon

DIVISION OF
STATE LANDS

STATE LAND BOARD
BARBARA ROBERTS
Governor
PHIL KEISLING
Secretary of State
JIM HILL
State Treasurer

MEMORANDUM

April 23, 1993

TO: John van Staveren & Leslie Anderson
SRI

FROM: Janet Morlan Jam

SUBJECT: Albany WCPI Final Draft

Things are looking pretty good! I've jotted notes on the map and tabbed a few Wetland Summary Sheets with the familiar DSL post-it tabs. The Summary Sheets look good--easy to read and good information. I tabbed a few that need a correction or if I had a question. Two appear to be missing (ON-J & ON-N).

Misc. Map Requests:

- Please omit ditch layer now; it served its analytical purpose, and now just confuses the "picture"
- Can you edit out specific items in the CAD file? I circled a few areas where text is obscured by buildings and so forth. Deleting a few things would really help! Also, the whole section of roads/lots on the east is an unneeded distraction.
- Since there's only a couple of Upland codes on the map, it seems like we either needed to put them all over the place or omit completely. I say omit.
- Need to add month/year of field determinations, airphoto date & scale, and TRS ticks
- Additional legend suggestions are jotted on map.

775 Summer Street NE
Salem, OR 97310-1337
(503) 378-3805
FAX (503) 378-4844

Notice to add to map legend:

"Notice Regarding Agricultural Areas"
Prior Converted Cropland (PCC) and Farmed Wetland (FW) designations were made by the Division of State Lands. Before changing the land use in these areas, contact the Division of State Lands (378-3805) and the Army Corps of Engineers (326-6995) for clarification of regulations pertaining to these areas.

Suggested "Disclaimer" Language:
Note: Due to normal map accuracy limitations, a 20 foot leeway should be allowed around mapped wetland boundaries. If site alteration will be very close to a mapped wetland, contact the Division of State Lands (503/378-3805).

Final Report:
This will consist of the data sheets (I have them!), revised Wetland Summary Sheets, a one-page Study Area Summary Report, and one or two pages to document the process (see enclosed checklist). Oh--and a lovely cover page, if you like!

Other Reviewers:
Please send a copy of the final, final draft to Helen Burns-Sharp and Jim Goudzwaard for their review.

Good job! As soon as the final report and revised map arrive, I'm ready to sign.

CC: Jim Goudzwaard, Corps of Engineers
Helen Burns-Sharp, City of Albany
Frank Flynn, DLCD

JCM:782

DEPARTMENT OF THE ARMY
PORTLAND DISTRICT, CORPS OF ENGINEERS
P. O. BOX 2946
PORTLAND, OREGON 97208-2946

Reply to
Attention of:

January 6, 1994

RECEIVED JAN 1 3 1994

Planning and Engineering Division

SUBJECT: Review of Wetland Information for Albany Wetlands Conservation Planning Area in Albany, Linn County, Oregon - Request No. 94-00004.

City of Albany
Attn: Helen Burns-Sharp
P.O. Box 490
Albany, Oregon 97321

Dear Ms. Burns-Sharp:

I have finally completed my review of the materials submitted on the City of Albany's behalf by Scientific Resources, Incorporated (SRI) relative to the City's Wetlands Conservation Planning Inventory (WCPI). I have reviewed individual data sheets as well as wetland summary sheets along with field observations I made on November 2 and 3, 1993.

Following are numbered comments I have regarding SRI's efforts:

1. A large amount of acreage in the WCPI area is claimed to be prior converted cropland. Guidance supplied to the consultant indicated that the cropping history and hydrological manipulation of these sites would need to be outlined in detail. This has been done for most of the areas. However, I have found no such information for the following sites as located on the WCPI map dated March 22, 1993: southern part of ON-B; area OS-B; area OS-E (the eastern portion); the stream channel denoted as prior converted north of Beta Drive (no cropping or manipulation information); and the area east of an imaginary north/south line that intersects sample point 33 in ES-A.

2. The area shown as uplands north of sample site 319 (FS-E) and south of sample site 324 (FS-H) needs to have further review for possible wetlands. During my field visit, I observed vegetation that appeared to be willow, reed canary-grass and douglas spirea very near to SW 25th Street.

3. Two small wetlands in area FS-A have been previously permitted for fill. If these wetlands have not currently been filled, they should be shown on the map and identified as wetlands to be filled under permit number 199300199 (enclosure 1).

4. Although wetland FS-F has been identified on the map, it no longer exists as it was recently filled. Please forward any information you may have on that parcel of property such as the owners name, address and telephone number or the party or parties responsible for the fill. The map should reflect that this is no longer wetland but was filled.

5. You should contact us about the State Removal-Fill Violation at 41st Avenue as stated in the State's letter dated November 19, 1993 (enclosure 2). Federal resolution of the violation should be concluded prior to acceptance of any delineation for that area.

6. I could not locate any data sheet for sample site FS-B #369. Please supply the data sheet or delete number from the map.

Except for those areas noted above, I concur with your consultant's representation of jurisdictional wetlands as shown for all the wetlands north of sample area FS-A, in the Oak Creek North Basin (except ON-B and the site

discussed in number 5 above), in areas OS-A through OS-E (other than those identified in number 1 above), and for the areas south of Ellingson Road (other than the areas identified in number 1 above).

For those areas within the heavy dashed line portion of the map (mitigation opportunity project areas of Oak Creek Middle and South Basin), more sampling will be required to determine the upland/wetland boundaries. If you desire to complete that determination, please contact our office for additional information and requirements.

Prior to the Portland District's acceptance of a final map product, you should contact me to resolve the concerns listed above. Generally, I can be contacted between 6:30A and 3:30P at (503)326-5500.

This wetland jurisdictional delineation is valid for a period of three years from the date of this letter or unless new information warrants revision of the delineation before the expiration date.

Sincerely,

Jim Goudzwaard
Wetland Specialist
Resource Protection and Fish and
Wildlife Section

Enclosures:

Copies Furnished:

ODSL
EPA (Portland)
✓SRI (van Staveren)

Appendix B

WETLAND DELINEATION DATA FORM

SRI Scientific Resources, Inc. Routine Onsite Method

Applicant: CITY OF ALBANY Project #: 92045-001 Date: 05/22/92
County: LINN State: OR Township: 11S Range: 3W Section: 30
Investigator: JVS/DRS Sample Site: ES-A-1

Soils

Mapped Series and Phase: DAYTON SILT LOAM
On Hydric Soils List: YES
Drainage Class: POORLY DRAINED Matrix Color: 10YR 3/2
Mottles: NO
Hydric Soil Criteria met: NO
Comment:

Hydrology

Inundated: NO Depth: " Saturated Soils: NO Depth to Water Table: >18
Active Oxidized Rhizospheres Present: NO Wetland Hydrology Criteria met: NO
Comment:

Vegetation

Type	Dominant Species	FWS Status	Stratum	Overall
Herb	*LOLIUM MULTIFLORUM*	UPL	100%	100%

Percentage of dominant species that are FAC, FACW or OBL: 0%
Hydrophytic Vegetation Criteria met:
Comment: PROBLEM AREA; VEGETATION NOT CONSIDERED

Determination: **Non-Wetland**

Comment:

WETLAND DELINEATION DATA FORM

SRI Scientific Resources, Inc. Routine Onsite Method

Applicant: CITY OF ALBANY Project #: 92045-002 Date: 05/22/92
County: LINN State: OR Township: 11S Range: 3W Section: 30
Investigator: JVS/DRS Sample Site: ES-A-2

Soils

Mapped Series and Phase: DAYTON SILT LOAM
On Hydric Soils List: YES
Drainage Class: POORLY DRAINED Matrix Color: 10YR 3.5/1
Mottles: YES Mottle Color: 7.5YR 3/3
Hydric Soil Criteria met: YES
Comment:

Hydrology

Inundated: NO Depth: " Saturated Soils: NO Depth to Water Table: >18
Active Oxidized Rhizospheres Present: YES Wetland Hydrology Criteria met: YES
Comment:

Vegetation

Type	Dominant Species	FWS Status	Stratum	Overall
Herb	*LOLIUM MULTIFLORUM*	UPL	100%	100%

Percentage of dominant species that are FAC, FACW or OBL: 0%
Hydrophytic Vegetation Criteria met:
Comment: PROBLEM AREA; VEGETATION NOT CONSIDERED

Determination: **Wetland**

Comment: PROBLEM AREA WETLAND

WETLAND DELINEATION DATA FORM

SRI Scientific Resources, Inc. Routine Onsite Method

Applicant: CITY OF ALBANY Project #: 92045-003 Date: 07/16/92
County: LINN State: OR Township: 11S Range: 3W Section: 30
Investigator: FS/DRS Sample Site: ES-A-3

Soils

Mapped Series and Phase: DAYTON SILT LOAM
On Hydric Soils List: YES
Drainage Class: POORLY DRAINED Matrix Color: 10YR 3/1
Mottles: NO
Hydric Soil Criteria met: YES
Comment:

Hydrology

Inundated: NO Depth: " Saturated Soils: NO Depth to Water Table: >18
Active Oxidized Rhizospheres Present: NO Wetland Hydrology Criteria met: NO
Comment:

Vegetation

Type	Dominant Species	FWS Status	Stratum	Overall
Herb	*LOLIUM MULTIFLORUM*	UPL	100%	100%

Percentage of dominant species that are FAC, FACW or OBL: 0%
Hydrophytic Vegetation Criteria met:
Comment: PROBLEM AREA; VEGETATION NOT CONSIDERED

Determination: **Non-Wetland**

Comment:

WETLAND DELINEATION DATA FORM

SRI Scientific Resources, Inc. Routine Onsite Method

Applicant: CITY OF ALBANY Project #: 92045-004 Date: 07/16/92
County: LINN State: OR Township: 11S Range: 3W Section: 30
Investigator: FS/DRS Sample Site: ES-A-4

Soils

Mapped Series and Phase: DAYTON SILT LOAM
On Hydric Soils List: YES
Drainage Class: POORLY DRAINED Matrix Color: 10YR 3/1
Mottles: YES Mottle Color: 7.5YR 4/6
Hydric Soil Criteria met: YES
Comment:

Hydrology

Inundated: NO Depth: " Saturated Soils: NO Depth to Water Table: >18
Active Oxidized Rhizospheres Present: YES Wetland Hydrology Criteria met: YES
Comment:

Vegetation

Type	Dominant Species	FWS Status	Stratum	Overall
Herb	*LOLIUM MULTIFLORUM*	UPL	100%	100%

Percentage of dominant species that are FAC, FACW or OBL: 0%
Hydrophytic Vegetation Criteria met:
Comment: PROBLEM AREA; VEGETATION NOT CONSIDERED

Determination: **Wetland**

Comment: PROBLEM AREA WETLAND

WETLAND DELINEATION DATA FORM

SRI Scientific Resources, Inc. Routine Onsite Method

Applicant: CITY OF ALBANY Project #: 92045-005 Date: 07/16/92
County: LINN State: OR Township: 11S Range: 3W Section: 30
Investigator: JVS/DRS Sample Site: ES-A-5

Soils

Mapped Series and Phase: WOODBURN SILT LOAM, 0-3% SLOPES
On Hydric Soils List: NO
Drainage Class: MODERATELY WELL DRAINED Matrix Color: 10YR 2.5/2
Mottles: NO
Hydric Soil Criteria met: NO
Comment:

Hydrology

Inundated: NO Depth: " Saturated Soils: NO Depth to Water Table: >18
Active Oxidized Rhizospheres Present: Wetland Hydrology Criteria met: NO
Comment:

Vegetation

Type	Dominant Species	FWS Status	Stratum	Overall
Herb	*LOLIUM MULTIFLORUM*	UPL	100%	100%

Percentage of dominant species that are FAC, FACW or OBL: 0%
Hydrophytic Vegetation Criteria met:
Comment: PROBLEM AREA; VEGETATION NOT CONSIDERED

Determination: Non-Wetland

Comment:

WETLAND DELINEATION DATA FORM

SRI Scientific Resources, Inc. Routine Onsite Method

Applicant: CITY OF ALBANY Project #: 92045-006 Date: 07/16/92
County: LINN State: OR Township: 11S Range: 3W Section: 30
Investigator: FS/DRS Sample Site: ES-A-6

Soils

Mapped Series and Phase: WOODBURN SILT LOAM, 0-3% SLOPES
On Hydric Soils List: NO
Drainage Class: MODERATELY WELL DRAINED Matrix Color: 10YR 3/1-3/2
Mottles: NO
Hydric Soil Criteria met: YES
Comment:

Hydrology

Inundated: NO Depth: " Saturated Soils: NO Depth to Water Table: >18
Active Oxidized Rhizospheres Present: NO Wetland Hydrology Criteria met: NO
Comment:

Vegetation

Type	Dominant Species	FWS Status	Stratum	Overall
Herb	*LOLIUM MULTIFLORUM*	UPL	100%	100%

Percentage of dominant species that are FAC, FACW or OBL: 0%
Hydrophytic Vegetation Criteria met:
Comment: PROBLEM AREA; VEGETATION NOT CONSIDERED

Determination: **Non-Wetland**

Comment:

WETLAND DELINEATION DATA FORM

SRI Scientific Resources, Inc. Routine Onsite Method

Applicant: CITY OF ALBANY
Project #: 92045-007 Date: 07/16/92
County: LINN State: OR Township: 11S Range: 3W Section: 30
Investigator: JVS/DRS Sample Site: ES-A-7

Soils

Mapped Series and Phase: DAYTON SILT LOAM
On Hydric Soils List: YES
Drainage Class: POORLY DRAINED Matrix Color: 10YR 4/1
Mottles: YES Mottle Color: 7.5YR 4/4
Hydric Soil Criteria met: YES
Comment:

Hydrology

Inundated: NO Depth: " Saturated Soils: NO Depth to Water Table: >18
Active Oxidized Rhizospheres Present: YES Wetland Hydrology Criteria met: YES
Comment:

Vegetation

Type	Dominant Species	FWS Status	Stratum	Overall
Herb	*LOLIUM MULTIFLORUM*	UPL	100%	100%

Percentage of dominant species that are FAC, FACW or OBL: 0%
Hydrophytic Vegetation Criteria met:
Comment: PROBLEM AREA; VEGETATION NOT CONSIDERED

Determination: **Wetland**

Comment: PROBLEM AREA WETLAND

WETLAND DELINEATION DATA FORM

SRI Scientific Resources, Inc. Routine Onsite Method

Applicant: CITY OF ALBANY Project #: 92045-008 Date: 07/16/92
County: LINN State: OR Township: 11S Range: 3W Section: 30
Investigator: FS/DRS Sample Site: ES-A-8

Soils

Mapped Series and Phase: DAYTON SILT LOAM
On Hydric Soils List: YES
Drainage Class: POORLY DRAINED Matrix Color: 7.5YR 2/0
Mottles: YES Mottle Color: 7.5YR 4/6
Hydric Soil Criteria met: YES
Comment:

Hydrology

Inundated: NO Depth: " Saturated Soils: NO Depth to Water Table: >18
Active Oxidized Rhizospheres Present: YES Wetland Hydrology Criteria met: YES
Comment:

Vegetation

Type	Dominant Species	FWS Status	Stratum	Overall
Herb	*LOLIUM MULTIFLORUM*	UPL	90%	100%

Percentage of dominant species that are FAC, FACW or OBL: 0%
Hydrophytic Vegetation Criteria met:
Comment: PROBLEM AREA; VEGETATION NOT CONSIDERED

Determination: **Wetland**

Comment: PPOBLEM AREA WETLAND

WETLAND DELINEATION DATA FORM

SRI Scientific Resources, Inc. Routine Onsite Method

Applicant: CITY OF ALBANY Project #: 92045-009 Date: 07/16/92
County: LINN State: OR Township: 11S Range: 3W Section: 30
Investigator: FS/DRS Sample Site: ES-A-9

Soils

Mapped Series and Phase: AMITY SILT LOAM
On Hydric Soils List: NO
Drainage Class: SOMEWHAT POORLY DRAINED Matrix Color: 10YR 3/2
Mottles: NO
Hydric Soil Criteria met: NO
Comment:

Hydrology

Inundated: NO Depth: " Saturated Soils: NO Depth to Water Table: >18
Active Oxidized Rhizospheres Present: NO Wetland Hydrology Criteria met: NO
Comment:

Vegetation

Type	Dominant Species	FWS Status	Stratum	Overall
Herb	*LOLIUM MULTIFLORUM*	UPL	100%	100%

Percentage of dominant species that are FAC, FACW or OBL: 0%
Hydrophytic Vegetation Criteria met:
Comment: PROBLEM AREA; VEGETATION NOT CONSIDERED

Determination: **Non-Wetland**

Comment:

WETLAND DELINEATION DATA FORM

SRI Scientific Resources, Inc. Routine Onsite Method

Applicant: CITY OF ALBANY
Project #: 92045-010 Date: 05/22/92
County: LINN State: OR Township: 11S Range: 3W Section: 30
Investigator: FS/DRS Sample Site: ES-A-10

Soils

Mapped Series and Phase: DAYTON SILT LOAM
On Hydric Soils List: YES
Drainage Class: POORLY DRAINED Matrix Color: 10YR 3/1
Mottles: YES Mottle Color: 5YR 3/4
Hydric Soil Criteria met: YES

Comment:

Hydrology

Inundated: NO Depth: " Saturated Soils: NO Depth to Water Table: >18
Active Oxidized Rhizospheres Present: YES Wetland Hydrology Criteria met: YES
Comment: ALGAL MATS AND APPEARANCE OF PONDING

Vegetation

Type	Dominant Species	FWS Status	Stratum	Overall
Herb	*ALOPECURUS GENICULATUS*	FACW+	30%	
Herb	*PANICUM CAPILLARE*	FAC	15%	
Herb	*BECKMANNIA SYZIGACHNE*	OBL	15%	
Herb	*ECHINOCHLOA CRUSGALLI*	FACW	15%	
Herb	*POLYGONUM PERSICARIA*	FACW	15%	100%

Percentage of dominant species that are FAC, FACW or OBL: 100%
Hydrophytic Vegetation Criteria met: YES

Comment:

Determination: **Wetland**

Comment:

WETLAND DELINEATION DATA FORM

SRI Scientific Resources, Inc. Routine Onsite Method

Applicant: CITY OF ALBANY Project #: 92045-011 Date: 05/22/92
County: LINN State: OR Township: 11S Range: 3W Section: 30
Investigator: FS/DRS Sample Site: ES-A-11

Soils

Mapped Series and Phase: WOODBURN SILT LOAM, 0-3% SLOPES
On Hydric Soils List: NO
Drainage Class: MODERATELY WELL DRAINED Matrix Color: 10YR 3/2
Mottles: YES Mottle Color: 7.5YR 4/4
Hydric Soil Criteria met: YES
Comment:

Hydrology

Inundated: NO Depth: " Saturated Soils: NO Depth to Water Table: >18
Active Oxidized Rhizospheres Present: NO Wetland Hydrology Criteria met: NO
Comment:

Vegetation

Type	Dominant Species	FWS Status	Stratum	Overall
Herb	*FESTUCA ARUNDINACEA*	FACU-	85%	100%

Percentage of dominant species that are FAC, FACW or OBL: 0%
Hydrophytic Vegetation Criteria met:
Comment: PROBLEM AREA; VEGETATION NOT CONSIDERED

Determination: **Non-Wetland**

Comment:

WETLAND DELINEATION DATA FORM

SRI Scientific Resources, Inc. Routine Onsite Method

Applicant: CITY OF ALBANY Project #: 92045-012 Date: 05/22/92
County: LINN State: OR Township: 11S Range: 3W Section: 30
Investigator: FS/DRS Sample Site: ES-A-12

Soils

Mapped Series and Phase: DAYTON SILT LOAM
On Hydric Soils List: YES
Drainage Class: POORLY DRAINED Matrix Color: 10YR 3/1
Mottles: YES Mottle Color: 7.5YR 5/6
Hydric Soil Criteria met: YES
Comment:

Hydrology

Inundated: NO Depth: " Saturated Soils: NO Depth to Water Table: >18
Active Oxidized Rhizospheres Present: YES Wetland Hydrology Criteria met: YES
Comment:

Vegetation

Type	Dominant Species	FWS Status	Stratum	Overall
Herb	*FESTUCA ARUNDINACEA*	FACU-	85%	
Herb	*ECHINOCHLOA CRUSGALLI*	FACW	15%	100%

Percentage of dominant species that are FAC, FACW or OBL: 0%
Hydrophytic Vegetation Criteria met:
Comment: PROBLEM AREA; VEGETATION NOT CONSIDERED

Determination: **Wetland**

Comment: PROBLEM AREA WETLAND

WETLAND DELINEATION DATA FORM

SRI Scientific Resources, Inc. Routine Onsite Method

Applicant: CITY OF ALBANY
Project #: 92045-013 Date: 05/22/92
County: LINN State: OR Township: 11S Range: 3W Section: 30
Investigator: FS/DRS Sample Site: ES-A-13

Soils

Mapped Series and Phase: WOODBURN SILT LOAM, 0-3% SLOPES
On Hydric Soils List: NO
Drainage Class: MODERATELY WELL DRAINED Matrix Color: 10YR 3/2
Mottles: NO
Hydric Soil Criteria met: NO
Comment:

Hydrology

Inundated: NO Depth: " Saturated Soils: NO Depth to Water Table: >18
Active Oxidized Rhizospheres Present: NO Wetland Hydrology Criteria met: NO
Comment:

Vegetation

Type	Dominant Species	FWS Status	Stratum	Overall
Herb	*FESTUCA ARUNDINACEA*	FACU-	90%	100%

Percentage of dominant species that are FAC, FACW or OBL: 0%
Hydrophytic Vegetation Criteria met: NO
Comment:

Determination: **Non-Wetland**

Comment:

WETLAND DELINEATION DATA FORM

SRI Scientific Resources, Inc. Routine Onsite Method

Applicant: CITY OF ALBANY
Project #: 92045-014 Date: 05/22/92
County: LINN State: OR Township: 11S Range: 3W Section: 30
Investigator: FS/DRS Sample Site: ES-A-14

Soils

Mapped Series and Phase: CONCORD SILT LOAM
On Hydric Soils List: YES
Drainage Class: POORLY DRAINED
Matrix Color: 10YR 4/2
Mottles: YES
Mottle Color: 7.5YR 3/3
Hydric Soil Criteria met: YES

Comment:

Hydrology

Inundated: NO Depth: " Saturated Soils: NO Depth to Water Table: >18
Active Oxidized Rhizospheres Present: YES
Wetland Hydrology Criteria met: YES
Comment: ALGAL MATS

Vegetation

Type	Dominant Species	FWS Status	Stratum	Overall
Herb	*PANICUM CAPILLARE*	FAC	65%	
Herb	*FESTUCA RUBRA*	FAC	10%	
Herb	*GNAPHALIUM PALUSTRE*	FAC+	10%	100%

Percentage of dominant species that are FAC, FACW or OBL: 100%
Hydrophytic Vegetation Criteria met: YES

Comment:

Determination: **Wetland**

Comment:

WETLAND DELINEATION DATA FORM

SRI Scientific Resources, Inc. Routine Onsite Method

Applicant: CITY OF ALBANY Project #: 92045-015 Date: 07/16/92
County: LINN State: OR Township: 11S Range: 3W Section: 30
Investigator: FS/DRS Sample Site: ES-A-15

Soils

Mapped Series and Phase: AMITY SILT LOAM
On Hydric Soils List: NO
Drainage Class: SOMEWHAT POORLY DRAINED Matrix Color: 10YR 3/2
Mottles: NO
Hydric Soil Criteria met: NO
Comment:

Hydrology

Inundated: NO Depth: " Saturated Soils: NO Depth to Water Table: >18
Active Oxidized Rhizospheres Present: NO Wetland Hydrology Criteria met: NO
Comment:

Vegetation

Type	Dominant Species	FWS Status	Stratum	Overall
Herb	*LOLIUM MULTIFLORUM*	UPL	100%	100%

Percentage of dominant species that are FAC, FACW or OBL: 0%
Hydrophytic Vegetation Criteria met:
Comment: PROBLEM AREA; VEGETATION NOT CONSIDERED

Determination: **Non-Wetland**

Comment:

WETLAND DELINEATION DATA FORM

SRI Scientific Resources, Inc. Routine Onsite Method

Applicant: CITY OF ALBANY Project #: 92045-016 Date: 07/16/92
County: LINN State: OR Township: 11S Range: 3W Section: 30
Investigator: JVS/DRS Sample Site: ES-A-16

Soils

Mapped Series and Phase: AMITY SILT LOAM
On Hydric Soils List: NO
Drainage Class: SOMEWHAT POORLY DRAINED Matrix Color: 10YR 3/2
Mottles: YES Mottle Color: 10YR 4/6
Hydric Soil Criteria met: YES

Comment: VERY FAINT MOTTLES

Hydrology

Inundated: NO Depth: " Saturated Soils: NO Depth to Water Table: >18
Active Oxidized Rhizospheres Present: NO Wetland Hydrology Criteria met: NO
Comment:

Vegetation

Type	Dominant Species	FWS Status	Stratum	Overall
Herb	*LOLIUM MULTIFLORUM*	UPL	100%	100%

Percentage of dominant species that are FAC, FACW or OBL: 0%
Hydrophytic Vegetation Criteria met:

Comment: PROBLEM AREA; VEGETATION NOT CONSIDERED

Determination: **Non-Wetland**

Comment:

WETLAND DELINEATION DATA FORM

SRI Scientific Resources, Inc. Routine Onsite Method

Applicant: CITY OF ALBANY Project #: 92045-017 Date: 05/22/92
County: LINN State: OR Township: 11S Range: 3W Section: 30
Investigator: FS/DRS Sample Site: ES-A-17

Soils

Mapped Series and Phase: CONCORD SILT LOAM
On Hydric Soils List: YES
Drainage Class: POORLY DRAINED Matrix Color: 10YR 4/2
Mottles: YES Mottle Color: 7.5YR 3/3
Hydric Soil Criteria met: YES
Comment:

Hydrology

Inundated: NO Depth: " Saturated Soils: NO Depth to Water Table: >18
Active Oxidized Rhizospheres Present: YES Wetland Hydrology Criteria met: YES
Comment:

Vegetation

Type	Dominant Species	FWS Status	Stratum	Overall
Herb	*AGROSTIS ALBA*	FACW	60%	
Herb	*FESTUCA ARUNDINACEA*	FACU-	30%	100%

Percentage of dominant species that are FAC, FACW or OBL: 50%
Hydrophytic Vegetation Criteria met:
Comment: PROBLEM AREA; VEGETATION NOT CONSIDERED

Determination: **Wetland**

Comment: PROBLEM AREA WETLAND

WETLAND DELINEATION DATA FORM

SRI Scientific Resources, Inc. Routine Onsite Method

Applicant: CITY OF ALBANY
Project #: 92045-018 Date: 07/16/92
County: LINN State: OR Township: 11S Range: 3W Section: 30
Investigator: FS/DRS Sample Site: ES-A-18

Soils

Mapped Series and Phase: CONCORD SILT LOAM
On Hydric Soils List: YES
Drainage Class: POORLY DRAINED Matrix Color: 10YR 3/1
Mottles: YES Mottle Color: 7.5YR 4/6
Hydric Soil Criteria met: YES
Comment:

Hydrology

Inundated: NO Depth: " Saturated Soils: NO Depth to Water Table: >18
Active Oxidized Rhizospheres Present: YES Wetland Hydrology Criteria met: YES
Comment:

Vegetation

Type	Dominant Species	FWS Status	Stratum	Overall
Herb	*AGROSTIS ALBA*	FACW	40%	
Herb	*FESTUCA ARUNDINACEA*	FACU-	60%	100%

Percentage of dominant species that are FAC, FACW or OBL: 50%
Hydrophytic Vegetation Criteria met:
Comment: PROBLEM AREA; VEGETATION NOT CONSIDERED

Determination: **Wetland**

Comment: PPOBLEM AREA WETLAND

WETLAND DELINEATION DATA FORM

SRI Scientific Resources, Inc. Routine Onsite Method

Applicant: CITY OF ALBANY
Project #: 92045-019 Date: 07/16/92
County: LINN State: OR Township: 11S Range: 3W Section: 30
Investigator: FS/DRS Sample Site: ES-A-19

Soils

Mapped Series and Phase: AMITY SILT LOAM
On Hydric Soils List: NO
Drainage Class: SOMEWHAT POORLY DRAINED Matrix Color: 10YR 3/1-3/2
Mottles: NO
Hydric Soil Criteria met: YES
Comment:

Hydrology

Inundated: NO Depth: " Saturated Soils: NO Depth to Water Table: >18
Active Oxidized Rhizospheres Present: NO Wetland Hydrology Criteria met: NO
Comment:

Vegetation

Type	Dominant Species	FWS Status	Stratum	Overall
Herb	*FESTUCA ARUNDINACEA*	FACU-	85%	100%

Percentage of dominant species that are FAC, FACW or OBL: 0%
Hydrophytic Vegetation Criteria met: NO
Comment: PROBLEM AREA: VEGETATION NOT CONSIDERED

Determination: Non-Wetland
Comment:

WETLAND DELINEATION DATA FORM

SRI Scientific Resources, Inc. Routine Onsite Method

Applicant: CITY OF ALBANY Project #: 92045-020 Date: 07/16/92
County: LINN State: OR Township: 11S Range: 3W Section: 30
Investigator: FS/DRS Sample Site: ES-A-20

Soils

Mapped Series and Phase: CONCORD SILT LOAM
On Hydric Soils List: YES
Drainage Class: POORLY DRAINED Matrix Color: 10YR 3/1
Mottles: YES Mottle Color: 7.5YR 4/6
Hydric Soil Criteria met: YES
Comment:

Hydrology

Inundated: NO Depth: " Saturated Soils: NO Depth to Water Table: >18
Active Oxidized Rhizospheres Present: YES Wetland Hydrology Criteria met: YES
Comment:

Vegetation

Type	Dominant Species	FWS Status	Stratum	Overall
Herb	*FESTUCA ARUNDINACEA*	FACU-	20%	
Herb	*GNAPHALIUM PALUSTRE*	FAC+	5%	
Herb	*PANICUM CAPILLARE*	FAC	60%	100%

Percentage of dominant species that are FAC, FACW or OBL: 50%
Hydrophytic Vegetation Criteria met:
Comment: PROBLEM AREA; VEGETATION NOT CONSIDERED

Determination: **Wetland**

Comment: PROBLEM AREA WETLAND

WETLAND DELINEATION DATA FORM

SRI Scientific Resources, Inc. Routine Onsite Method

Applicant: CITY OF ALBANY
Project #: 92045-021 Date: 07/16/92
County: LINN State: OR Township: 11S Range: 3W Section: 30
Investigator: FS/DRS Sample Site: ES-A-21

Soils

Mapped Series and Phase: AMITY SILT LOAM
On Hydric Soils List: NO
Drainage Class: SOMEWHAT POORLY DRAINED Matrix Color: 10YR 3/2
Mottles: NO
Hydric Soil Criteria met: NO
Comment:

Hydrology

Inundated: NO Depth: " Saturated Soils: NO Depth to Water Table: >18
Active Oxidized Rhizospheres Present: NO Wetland Hydrology Criteria met: NO
Comment:

Vegetation

Type	Dominant Species	FWS Status	Stratum	Overall
Herb	*LOLIUM MULTIFLORUM*	UPL	100%	100%

Percentage of dominant species that are FAC, FACW or OBL: 0%
Hydrophytic Vegetation Criteria met:
Comment: PROBLEM AREA; VEGETATION NOT CONSIDERED

Determination: **Non-Wetland**

Comment:

WETLAND DELINEATION DATA FORM

SRI Scientific Resources, Inc. Routine Onsite Method

Applicant: CITY OF ALBANY Project #: 92045-022 Date: 07/16/92
County: LINN State: OR Township: 11S Range: 3W Section: 30
Investigator: FS/DRS Sample Site: ES-A-22

Soils

Mapped Series and Phase: CONCORD SILT LOAM
On Hydric Soils List: YES
Drainage Class: POORLY DRAINED Matrix Color: 10YR 4/2
Mottles: YES Mottle Color: 7.5YR 3/4
Hydric Soil Criteria met: YES
Comment:

Hydrology

Inundated: NO Depth: " Saturated Soils: NO Depth to Water Table: >18
Active Oxidized Rhizospheres Present: YES Wetland Hydrology Criteria met: YES
Comment:

Vegetation

Type	Dominant Species	FWS Status	Stratum	Overall
Herb	*LOLIUM MULTIFLORUM*	UPL	100%	100%

Percentage of dominant species that are FAC, FACW or OBL: 0%
Hydrophytic Vegetation Criteria met:
Comment: PROBLEM AREA; VEGETATION NOT CONSIDERED

Determination: **Wetland**

Comment: PROBLEM AREA WETLAND

WETLAND DELINEATION DATA FORM

SRI Scientific Resources, Inc. Routine Onsite Method

Applicant: CITY OF ALBANY Project #: 92045-023 Date: 07/16/92
County: LINN State: OR Township: 11S Range: 3W Section: 30
Investigator: JVS/DRS Sample Site: ES-A-23

Soils

Mapped Series and Phase: CONCORD SILT LOAM
On Hydric Soils List: YES
Drainage Class: POORLY DRAINED Matrix Color: 10YR 3/2
Mottles: YES Mottle Color: 7.5YR 4/6
Hydric Soil Criteria met: YES
Comment:

Hydrology

Inundated: NO Depth: " Saturated Soils: NO Depth to Water Table: >18
Active Oxidized Rhizospheres Present: YES Wetland Hydrology Criteria met: YES
Comment:

Vegetation

Type	Dominant Species	FWS Status	Stratum	Overall
Herb	*AGROSTIS ALBA*	FACW	20%	
Herb	*FESTUCA ARUNDINACEA*	FACU-	60%	
Herb	*PANICUM CAPILLARE*	FAC	20%	100%

Percentage of dominant species that are FAC, FACW or OBL: 67%
Hydrophytic Vegetation Criteria met: YES
Comment:

Determination: **Wetland**

Comment:

WETLAND DELINEATION DATA FORM

SRI Scientific Resources, Inc. Routine Onsite Method

Applicant: CITY OF ALBANY
Project #: 92045-024 Date: 08/06/92
County: LINN State: OR Township: 11S Range: 3W Section: 30
Investigator: JVS/DRS Sample Site: ES-A-24

Soils

Mapped Series and Phase: CONCORD SILT LOAM
On Hydric Soils List: YES
Drainage Class: POORLY DRAINED
Matrix Color: 10YR 3/1
Mottles: YES
Mottle Color: 7.5YR 4/6
Hydric Soil Criteria met: YES
Comment:

Hydrology

Inundated: NO Depth: " Saturated Soils: NO Depth to Water Table: >18
Active Oxidized Rhizospheres Present: YES
Wetland Hydrology Criteria met: YES
Comment:

Vegetation

Type	Dominant Species	FWS Status	Stratum	Overall
Herb	*LOLIUM MULTIFLORUM*	UPL	100%	100%

Percentage of dominant species that are FAC, FACW or OBL: 0%
Hydrophytic Vegetation Criteria met:
Comment: PROBLEM AREA; VEGETATION NOT CONSIDERED

Determination: **Wetland**

Comment: PROBLEM AREA WETLAND

WETLAND DELINEATION DATA FORM

SRI Scientific Resources, Inc. Routine Onsite Method

Applicant: CITY OF ALBANY Project #: 92045-025 Date: 08/06/92
County: LINN State: OR Township: 11S Range: 3W Section: 30
Investigator: JVS/DRS Sample Site: ES-A-25

Soils

Mapped Series and Phase: CONCORD SILT LOAM
On Hydric Soils List: YES
Drainage Class: POORLY DRAINED Matrix Color: 10YR 3/2
Mottles: YES Mottle Color: 7.5YR 4/6
Hydric Soil Criteria met: YES
Comment:

Hydrology

Inundated: NO Depth: " Saturated Soils: NO Depth to Water Table: >18
Active Oxidized Rhizospheres Present: YES Wetland Hydrology Criteria met: YES
Comment:

Vegetation

Type	Dominant Species	FWS Status	Stratum	Overall
Herb	*LOLIUM MULTIFLORUM*	UPL	100%	100%

Percentage of dominant species that are FAC, FACW or OBL: 0%
Hydrophytic Vegetation Criteria met:
Comment: PROBLEM AREA; VEGETATION NOT CONSIDERED

Determination: **Wetland**

Comment: PROBLEM AREA WETLAND

WETLAND DELINEATION DATA FORM

SRI Scientific Resources, Inc. Routine Onsite Method

Applicant: CITY OF ALBANY
Project #: 92045-026 Date: 07/16/92
County: LINN State: OR Township: 11S Range: 3W Section: 30
Investigator: JVS/DRS
Sample Site: ES-A-26

Soils

Mapped Series and Phase: CONCORD SILT LOAM
On Hydric Soils List: YES
Drainage Class: POORLY DRAINED
Mottles: YES
Matrix Color: 10YR 4/2
Mottle Color: 10YR 3/6
Hydric Soil Criteria met: YES
Comment:

Hydrology

Inundated: NO Depth: " Saturated Soils: NO Depth to Water Table: >18
Active Oxidized Rhizospheres Present: YES
Wetland Hydrology Criteria met: YES
Comment:

Vegetation

Type	Dominant Species	FWS Status	Stratum	Overall
Herb	*ECHINOCHLOA CRUSGALLI*	FACW	20%	
Herb	*PANICUM CAPILLARE*	FAC	70%	100%

Percentage of dominant species that are FAC, FACW or OBL: 100%
Hydrophytic Vegetation Criteria met: YES
Comment:

Determination: **Wetland**

Comment: LOCATED IN DEPRESSION

WETLAND DELINEATION DATA FORM

SRI Scientific Resources, Inc. Routine Onsite Method

Applicant: CITY OF ALBANY Project #: 92045-027 Date: 07/16/92
County: LINN State: OR Township: 11S Range: 3W Section: 30
Investigator: FS/DRS Sample Site: ES-A-27

Soils

Mapped Series and Phase: CONCORD SILT LOAM
On Hydric Soils List: YES
Drainage Class: POORLY DRAINED Matrix Color: 10YR 3/1
Mottles: YES Mottle Color: 7.5YR 4/6
Hydric Soil Criteria met: YES
Comment:

Hydrology

Inundated: NO Depth: " Saturated Soils: NO Depth to Water Table: >18
Active Oxidized Rhizospheres Present: YES Wetland Hydrology Criteria met: YES
Comment:

Vegetation

Type	Dominant Species	FWS Status	Stratum	Overall
Herb	*LOLIUM MULTIFLORUM*	UPL	100%	100%

Percentage of dominant species that are FAC, FACW or OBL: 0%
Hydrophytic Vegetation Criteria met:
Comment: PROBLEM AREA; VEGETATION NOT CONSIDERED

Determination: **Wetland**

Comment: PROBLEM AREA WETLAND

WETLAND DELINEATION DATA FORM

SRI Scientific Resources, Inc. Routine Onsite Method

Applicant: CITY OF ALBANY
Project #: 92045-028 Date: 08/06/92
County: LINN State: OR Township: 11S Range: 3W Section: 30
Investigator: JVS/DRS Sample Site: ES-A-28

Soils

Mapped Series and Phase: CONCORD SILT LOAM
On Hydric Soils List: YES
Drainage Class: POORLY DRAINED
Matrix Color: 10YR 3/1
Mottles: YES
Mottle Color: 7.5YR 4/6
Hydric Soil Criteria met: YES

Comment:

Hydrology

Inundated: NO Depth: " Saturated Soils: NO Depth to Water Table: >18
Active Oxidized Rhizospheres Present: YES
Wetland Hydrology Criteria met: YES
Comment:

Vegetation

Type	Dominant Species	FWS Status	Stratum	Overall
Herb	*LOLIUM MULTIFLORUM*	UPL	100%	100%

Percentage of dominant species that are FAC, FACW or OBL: 0%
Hydrophytic Vegetation Criteria met:

Comment: PROBLEM AREA; VEGETATION NOT CONSIDERED

Determination: **Wetland**

Comment: PROBLEM AREA WETLAND

WETLAND DELINEATION DATA FORM

SRI Scientific Resources, Inc. Routine Onsite Method

Applicant: CITY OF ALBANY
Project #: 92045-029 Date: 08/06/92
County: LINN State: OR Township: 11S Range: 3W Section: 30
Investigator: JVS/DRS
Sample Site: ES-A-29

Soils

Mapped Series and Phase: CONCORD SILT LOAM
On Hydric Soils List: YES
Drainage Class: POORLY DRAINED
Matrix Color: 10YR 3/1-3/2
Mottles: YES
Mottle Color: 7.5YR 5/6
Hydric Soil Criteria met: YES
Comment:

Hydrology

Inundated: NO Depth: " Saturated Soils: NO Depth to Water Table: >18
Active Oxidized Rhizospheres Present: YES
Wetland Hydrology Criteria met: YES
Comment:

Vegetation

Type	Dominant Species	FWS Status	Stratum	Overall
Herb	*LOLIUM MULTIFLORUM*	UPL	100%	100%

Percentage of dominant species that are FAC, FACW or OBL: 0%
Hydrophytic Vegetation Criteria met:
Comment: PROBLEM AREA; VEGETATION NOT CONSIDERED

Determination: **Wetland**

Comment: PROBLEM AREA WETLAND

WETLAND DELINEATION DATA FORM

SRI Scientific Resources, Inc. Routine Onsite Method

Applicant: CITY OF ALBANY Project #: 92045-030 Date: 08/06/92
County: LINN State: OR Township: 11S Range: 3W Section: 30
Investigator: JVS/DRS Sample Site: ES-A-30

Soils

Mapped Series and Phase: AMITY SILT LOAM
On Hydric Soils List: NO
Drainage Class: SOMEWHAT POORLY DRAINED Matrix Color: 10YR 3/2
Mottles: YES Mottle Color: 7.5YR 5/6
Hydric Soil Criteria met: YES
Comment:

Hydrology

Inundated: NO Depth: " Saturated Soils: NO Depth to Water Table: >18
Active Oxidized Rhizospheres Present: NO Wetland Hydrology Criteria met: NO
Comment:

Vegetation

Type	Dominant Species	FWS Status	Stratum	Overall
Herb	*LOLIUM MULTIFLORUM*	UPL	100%	100%

Percentage of dominant species that are FAC, FACW or OBL: 0%
Hydrophytic Vegetation Criteria met:
Comment: PROBLEM AREA; VEGETATION NOT CONSIDERED

Determination: **Non-Wetland**

Comment:

WETLAND DELINEATION DATA FORM

SRI Scientific Resources, Inc. Routine Onsite Method

Applicant: CITY OF ALBANY
Project #: 92045-031 Date: 07/16/92
County: LINN State: OR Township: 11S Range: 3W Section: 30
Investigator: FS/DRS Sample Site: ES-A-31

Soils

Mapped Series and Phase: CONCORD SILT LOAM
On Hydric Soils List: YES
Drainage Class: POORLY DRAINED Matrix Color: 10YR 3/1
Mottles: YES Mottle Color: 7.5YR 4/6
Hydric Soil Criteria met: YES
Comment:

Hydrology

Inundated: NO Depth: " Saturated Soils: NO Depth to Water Table: >18
Active Oxidized Rhizospheres Present: YES Wetland Hydrology Criteria met: YES
Comment:

Vegetation

Type	Dominant Species	FWS Status	Stratum	Overall
Herb	*LOLIUM MULTIFLORUM*	UPL	100%	100%

Percentage of dominant species that are FAC, FACW or OBL: 0%
Hydrophytic Vegetation Criteria met:
Comment: PROBLEM AREA; VEGETATION NOT CONSIDERED

Determination: **Wetland**

Comment: PROBLEM AREA WETLAND

WETLAND DELINEATION DATA FORM

SRI Scientific Resources, Inc. Routine Onsite Method

Applicant: CITY OF ALBANY Project #: 92045-032 Date: 07/16/92
County: LINN State: OR Township: 11S Range: 3W Section: 30
Investigator: JVS/DRS Sample Site: ES-A-32

Soils

Mapped Series and Phase: AMITY SILT LOAM
On Hydric Soils List: NO
Drainage Class: SOMEWHAT POORLY DRAINED Matrix Color: 10YR 2.5/2
Mottles: NO
Hydric Soil Criteria met: NO
Comment:

Hydrology

Inundated: NO Depth: " Saturated Soils: NO Depth to Water Table: >18
Active Oxidized Rhizospheres Present: NO Wetland Hydrology Criteria met: NO
Comment:

Vegetation

Type	Dominant Species	FWS Status	Stratum	Overall
Herb	*LOLIUM MULTIFLORUM*	UPL	100%	100%

Percentage of dominant species that are FAC, FACW or OBL: 0%
Hydrophytic Vegetation Criteria met:
Comment: PROBLEM AREA; VEGETATION NOT CONSIDERED

Determination: Non-Wetland

Comment:

WETLAND DELINEATION DATA FORM

SRI Scientific Resources, Inc. Routine Onsite Method

Applicant: CITY OF ALBANY
Project #: 92045-033 Date: 07/16/92
County: LINN State: OR Township: 11S Range: 3W Section: 30
Investigator: FS/DRS Sample Site: ES-A-33

Soils

Mapped Series and Phase: CONCORD SILT LOAM
On Hydric Soils List: YES
Drainage Class: POORLY DRAINED Matrix Color: 10YR 4/1
Mottles: YES Mottle Color: 10YR 5/6
Hydric Soil Criteria met: YES
Comment:

Hydrology

Inundated: NO Depth: " Saturated Soils: NO Depth to Water Table: >18
Active Oxidized Rhizospheres Present: YES Wetland Hydrology Criteria met: YES
Comment:

Vegetation

Type	Dominant Species	FWS Status	Stratum	Overall
Herb	*GNAPHALIUM PALUSTRE*	FAC+	20%	
Herb	*ECHINOCHLOA CRUSGALLI*	FACW	10%	
Herb	*LOLIUM MULTIFLORUM*	UPL	70%	100%

Percentage of dominant species that are FAC, FACW or OBL: 50%
Hydrophytic Vegetation Criteria met:
Comment: PROBLEM AREA; VEGETATION NOT CONSIDERED

Determination: **Wetland**

Comment: PROBLEM AREA WETLAND

WETLAND DELINEATION DATA FORM

SRI Scientific Resources, Inc. Routine Onsite Method

Applicant: CITY OF ALBANY Project #: 92045-034 Date: 07/16/92
County: LINN State: OR Township: 11S Range: 3W Section: 30
Investigator: JVS/DRS Sample Site: ES-A-34

Soils

Mapped Series and Phase: AMITY SILT LOAM
On Hydric Soils List: NO
Drainage Class: SOMEWHAT POORLY DRAINED Matrix Color: 10YR 2.5/2
Mottles: NO
Hydric Soil Criteria met: NO
Comment:

Hydrology

Inundated: NO Depth: " Saturated Soils: NO Depth to Water Table: >18
Active Oxidized Rhizospheres Present: NO Wetland Hydrology Criteria met: NO
Comment:

Vegetation

Type	Dominant Species	FWS Status	Stratum	Overall
Herb	*LOLIUM MULTIFLORUM*	UPL	100%	100%

Percentage of dominant species that are FAC, FACW or OBL: 0%
Hydrophytic Vegetation Criteria met:
Comment: PROBLEM AREA; VEGETATION NOT CONSIDERED

Determination: Non-Wetland

Comment:

WETLAND DELINEATION DATA FORM

SRI Scientific Resources, Inc. Routine Onsite Method

Applicant: CITY OF ALBANY Project #: 92045-035 Date: 07/16/92
County: LINN State: OR Township: 11S Range: 3W Section: 30
Investigator: JVS/DRS Sample Site: ES-A-35

Soils

Mapped Series and Phase: CONCORD SILT LOAM
On Hydric Soils List: YES
Drainage Class: POORLY DRAINED Matrix Color: 10YR 3/2
Mottles: YES Mottle Color: 7.5YR 4/4
Hydric Soil Criteria met: YES
Comment:

Hydrology

Inundated: NO Depth: " Saturated Soils: NO Depth to Water Table: >18
Active Oxidized Rhizospheres Present: YES Wetland Hydrology Criteria met: YES
Comment:

Vegetation

Type	Dominant Species	FWS Status	Stratum	Overall
Herb	*LOLIUM MULTIFLORUM*	UPL	100%	100%

Percentage of dominant species that are FAC, FACW or OBL: 0%
Hydrophytic Vegetation Criteria met:
Comment: PROBLEM AREA; VEGETATION NOT CONSIDERED

Determination: **Wetland**

Comment: PROBLEM AREA WETLAND

WETLAND DELINEATION DATA FORM

SRI Scientific Resources, Inc. Routine Onsite Method

Applicant: CITY OF ALBANY
Project #: 92045-036 Date: 07/16/92
County: LINN State: OR Township: 11S Range: 3W Section: 30
Investigator: JVS/DRS Sample Site: ES-A-36

Soils

Mapped Series and Phase: CONCORD SILT LOAM
On Hydric Soils List: YES
Drainage Class: POORLY DRAINED Matrix Color: 10YR 3/2
Mottles: YES Mottle Color: 7.5YR 4/4
Hydric Soil Criteria met: YES
Comment:

Hydrology

Inundated: NO Depth: " Saturated Soils: NO Depth to Water Table: >18
Active Oxidized Rhizospheres Present: YES Wetland Hydrology Criteria met: YES
Comment:

Vegetation

Type	Dominant Species	FWS Status	Stratum	Overall
Herb	*LOLIUM MULTIFLORUM*	UPL	100%	100%

Percentage of dominant species that are FAC, FACW or OBL: 0%
Hydrophytic Vegetation Criteria met:
Comment: PROBLEM AREA; VEGETATION NOT CONSIDERED

Determination: **Wetland**

Comment: PROBLEM AREA WETLAND

WETLAND DELINEATION DATA FORM

SRI Scientific Resources, Inc. Routine Onsite Method

Applicant: CITY OF ALBANY Project #: 92045-037 Date: 07/16/92
County: LINN State: OR Township: 11S Range: 3W Section: 30
Investigator: FS/DRS Sample Site: ES-A-37

Soils

Mapped Series and Phase: CONCORD SILT LOAM
On Hydric Soils List: YES
Drainage Class: POORLY DRAINED Matrix Color: 10YR 5/1
Mottles: YES Mottle Color: 7.5YR 4/6
Hydric Soil Criteria met: YES

Comment:

Hydrology

Inundated: NO Depth: " Saturated Soils: NO Depth to Water Table: >18
Active Oxidized Rhizospheres Present: YES Wetland Hydrology Criteria met: YES
Comment:

Vegetation

Type	Dominant Species	FWS Status	Stratum	Overall
Herb	*LOLIUM MULTIFLORUM*	UPL	90%	
Herb	*GNAPHALIUM PALUSTRE*	FAC+	10%	100%

Percentage of dominant (>= 20%) species that are FAC, FACW or OBL: 0%
Hydrophytic Vegetation Criteria met: NO

Comment: PROBLEM AREA; VEGETATION NOT CONSIDERED

Determination: **Wetland**

Comment: PROBLEM AREA WETLAND

WETLAND DELINEATION DATA FORM

SRI Scientific Resources, Inc. Routine Onsite Method

Applicant: CITY OF ALBANY
Project #: 92045-038 Date: 08/06/92
County: LINN State: OR Township: 11S Range: 3W Section: 30
Investigator: JVS/DRS Sample Site: ES-A-38

Soils

Mapped Series and Phase: CONCORD SILT LOAM
On Hydric Soils List: YES
Drainage Class: POORLY DRAINED
Matrix Color: 10YR 3/2
Mottles: YES
Mottle Color: 10YR 4/6
Hydric Soil Criteria met: YES

Comment: MOTTLES VERY FAINT

Hydrology

Inundated: NO Depth: " Saturated Soils: NO Depth to Water Table: >18
Active Oxidized Rhizospheres Present: NO Wetland Hydrology Criteria met: NO
Comment:

Vegetation

Type	Dominant Species	FWS Status	Stratum	Overall
Herb	*LOLIUM MULTIFLORUM*	UPL	100%	100%

Percentage of dominant (>= 20%) species that are FAC, FACW or OBL: 0%
Hydrophytic Vegetation Criteria met:

Comment: PROBLEM AREA; VEGETATION NOT CONSIDERED

Determination: **Non-Wetland**

Comment:

WETLAND DELINEATION DATA FORM

SRI Scientific Resources, Inc. Routine Onsite Method

Applicant: CITY OF ALBANY
Project #: 92045-039 Date: 08/06/92
County: LINN State: OR Township: 11S Range: 3W Section: 30
Investigator: JVS/DRS Sample Site: ES-A-39

Soils

Mapped Series and Phase: AMITY SILT LOAM
On Hydric Soils List: NO
Drainage Class: SOMEWHAT POORLY DRAINED Matrix Color: 10YR 3/2
Mottles: YES Mottle Color: 10YR 4/6
Hydric Soil Criteria met: YES

Comment:

Hydrology

Inundated: NO Depth: " Saturated Soils: NO Depth to Water Table: >18
Active Oxidized Rhizospheres Present: NO Wetland Hydrology Criteria met: NO
Comment:

Vegetation

Type	Dominant Species	FWS Status	Stratum	Overall
Herb	*LOLIUM MULTIFLORUM*	UPL	100%	100%

Percentage of dominant (>= 20%) species that are FAC, FACW or OBL: 0%
Hydrophytic Vegetation Criteria met:

Comment: PROBLEM AREA; VEGETATION NOT CONSIDERED

Determination: **Non-Wetland**

Comment:

WETLAND DELINEATION DATA FORM

SRI Scientific Resources, Inc. Routine Onsite Method

Applicant: CITY OF ALBANY
Project #: 92045-040 Date: 08/06/92
County: LINN State: OR Township: 11S Range: 3W Section: 30
Investigator: JVS/DRS Sample Site: ES-A-40

Soils

Mapped Series and Phase: CONCORD SILT LOAM
On Hydric Soils List: YES
Drainage Class: POORLY DRAINED Matrix Color: 10YR 3/2
Mottles: YES Mottle Color: 7.5YR 4/6
Hydric Soil Criteria met: YES

Comment:

Hydrology

Inundated: NO Depth: " Saturated Soils: NO Depth to Water Table: >18
Active Oxidized Rhizospheres Present: YES Wetland Hydrology Criteria met: YES
Comment:

Vegetation

Type	Dominant Species	FWS Status	Stratum	Overall
Herb	*LOLIUM MULTIFLORUM*	UPL	100%	100%

Percentage of dominant (>= 20%) species that are FAC, FACW or OBL: 0%
Hydrophytic Vegetation Criteria met:

Comment: PROBLEM AREA; VEGETATION NOT CONSIDERED

Determination: **Wetland**

Comment: PROBLEM AREA WETLAND

WETLAND DELINEATION DATA FORM

SRI Scientific Resources, Inc. Routine Onsite Method

Applicant: CITY OF ALBANY
Project #: 92045-041 Date: 07/16/92
County: LINN State: OR Township: 11S Range: 3W Section: 30
Investigator: FS/DRS Sample Site: ES-A-41

Soils

Mapped Series and Phase: CONCORD SILT LOAM
On Hydric Soils List: YES
Drainage Class: POORLY DRAINED
Matrix Color: 10YR 5/1
Mottles: YES
Mottle Color: 10YR 5/6
Hydric Soil Criteria met: YES

Comment:

Hydrology

Inundated: NO Depth: " Saturated Soils: NO Depth to Water Table: >18
Active Oxidized Rhizospheres Present: YES Wetland Hydrology Criteria met: YES
Comment:

Vegetation

Type	Dominant Species	FWS Status	Stratum	Overall
Herb	*APOCYNUM CANNABINUM*	FAC+	10%	
Herb	*FESTUCA RUBRA*	FAC	20%	
Herb	*GNAPHALIUM PALUSTRE*	FAC+	20%	
Herb	*LOLIUM MULTIFLORUM*	UPL	20%	
Herb	*PANICUM CAPILLARE*	FAC	20%	100%

Percentage of dominant (>= 20%) species that are FAC, FACW or OBL: 75%
Hydrophytic Vegetation Criteria met: YES

Comment:

Determination: **Wetland**

Comment:

WETLAND DELINEATION DATA FORM

SRI Scientific Resources, Inc. Routine Onsite Method

Applicant: CITY OF ALBANY Project #: 92045-042 Date: 07/16/92
County: LINN State: OR Township: 11S Range: 3W Section: 30
Investigator: FS/DRS Sample Site: ES-A-42

Soils

Mapped Series and Phase: AMITY SILT LOAM
On Hydric Soils List: NO
Drainage Class: SOMEWHAT POORLY DRAINED Matrix Color: 10YR 3/1-3/2
Mottles: NO
Hydric Soil Criteria met: YES
Comment:

Hydrology

Inundated: NO Depth: " Saturated Soils: NO Depth to Water Table: >18
Active Oxidized Rhizospheres Present: NO Wetland Hydrology Criteria met: NO
Comment:

Vegetation

Type	Dominant Species	FWS Status	Stratum	Overall
Herb	*LOLIUM MULTIFLORUM*	UPL	100%	100%

Percentage of dominant (>= 20%) species that are FAC, FACW or OBL: 0%
Hydrophytic Vegetation Criteria met: NO

Comment: PROBLEM AREA; VEGETATION NOT CONSIDERED

Determination: **Non-Wetland**

Comment:

WETLAND DELINEATION DATA FORM

SRI Scientific Resources, Inc. Routine Onsite Method

Applicant: CITY OF ALBANY
Project #: 92045-043 Date: 08/06/92
County: LINN State: OR Township: 11S Range: 3W Section: 30
Investigator: JVS/DRS Sample Site: ES-A-43

Soils

Mapped Series and Phase: AMITY SILT LOAM
On Hydric Soils List: NO
Drainage Class: SOMEWHAT POORLY DRAINED Matrix Color: 10YR 3/2
Mottles: NO
Hydric Soil Criteria met: NO
Comment:

Hydrology

Inundated: NO Depth: " Saturated Soils: NO Depth to Water Table: >18
Active Oxidized Rhizospheres Present: NO Wetland Hydrology Criteria met: NO
Comment:

Vegetation

Type	Dominant Species	FWS Status	Stratum	Overall
Herb	*LOLIUM MULTIFLORUM*	UPL	100%	100%

Percentage of dominant (>= 20%) species that are FAC, FACW or OBL: 0%
Hydrophytic Vegetation Criteria met:

Comment: PROBLEM AREA; VEGETATION NOT CONSIDERED

Determination: **Non-Wetland**

Comment:

WETLAND DELINEATION DATA FORM

SRI Scientific Resources, Inc. Routine Onsite Method

Applicant: CITY OF ALBANY Project #: 92045-044 Date: 08/06/92
County: LINN State: OR Township: 11S Range: 3W Section: 30
Investigator: JVS/DRS Sample Site: ES-A-44

Soils

Mapped Series and Phase: AMITY SILT LOAM
On Hydric Soils List: NO
Drainage Class: SOMEWHAT POORLY DRAINED Matrix Color: 10YR 3/1
Mottles: YES Mottle Color: 7.5YR 4/6
Hydric Soil Criteria met: YES
Comment:

Hydrology

Inundated: NO Depth: " Saturated Soils: NO Depth to Water Table: >18
Active Oxidized Rhizospheres Present: YES Wetland Hydrology Criteria met: YES
Comment:

Vegetation

Type	Dominant Species	FWS Status	Stratum	Overall
Herb	*LOLIUM MULTIFLORUM*	UPL	100%	100%

Percentage of dominant (>= 20%) species that are FAC, FACW or OBL: 0%
Hydrophytic Vegetation Criteria met:

Comment: PROBLEM AREA; VEGETATION NOT CONSIDERED

Determination: **Wetland**

Comment: PROBLEM AREA WETLAND

WETLAND DELINEATION DATA FORM

SRI Scientific Resources, Inc. Routine Onsite Method

Applicant: CITY OF ALBANY
Project #: 92045-045 Date: 08/06/92
County: LINN State: OR Township: 11S Range: 3W Section: 30
Investigator: JVS/DRS Sample Site: ES-A-45

Soils

Mapped Series and Phase: AMITY SILT LOAM
On Hydric Soils List: NO
Drainage Class: SOMEWHAT POORLY DRAINED Matrix Color: 10YR 3/2
Mottles: YES Mottle Color: 7.5YR 4/6
Hydric Soil Criteria met: YES
Comment: MOTTLES VERY FAINT

Hydrology

Inundated: NO Depth: " Saturated Soils: NO Depth to Water Table: >18
Active Oxidized Rhizospheres Present: NO Wetland Hydrology Criteria met: NO
Comment:

Vegetation

Type	Dominant Species	FWS Status	Stratum	Overall
Herb	*LOLIUM MULTIFLORUM*	UPL	100%	100%

Percentage of dominant (>= 20%) species that are FAC, FACW or OBL: 0%
Hydrophytic Vegetation Criteria met:

Comment: PROBLEM AREA; VEGETATION NOT CONSIDERED

Determination: **Non-Wetland**

Comment:

WETLAND DELINEATION DATA FORM

SRI Scientific Resources, Inc. Routine Onsite Method

Applicant: CITY OF ALBANY
Project #: 92045-046 Date: 08/06/92
County: LINN State: OR Township: 11S Range: 3W Section: 30
Investigator: JVS/DRS Sample Site: ES-A-46

Soils

Mapped Series and Phase: CONCORD SILT LOAM
On Hydric Soils List: YES
Drainage Class: POORLY DRAINED Matrix Color: 10YR 3/1
Mottles: YES Mottle Color: 7.5YR 4/6
Hydric Soil Criteria met: YES
Comment:

Hydrology

Inundated: NO Depth: " Saturated Soils: NO Depth to Water Table: >18
Active Oxidized Rhizospheres Present: YES Wetland Hydrology Criteria met: YES
Comment:

Vegetation

Type	Dominant Species	FWS Status	Stratum	Overall
Herb	*LOLIUM MULTIFLORUM*	UPL	100%	100%

Percentage of dominant (>= 20%) species that are FAC, FACW or OBL: 0%
Hydrophytic Vegetation Criteria met:

Comment: PROBLEM AREA; VEGETATION NOT CONSIDERED

Determination: **Wetland**

Comment: PROBLEM AREA WETLAND

WETLAND DELINEATION DATA FORM

SRI Scientific Resources, Inc. Routine Onsite Method

Applicant: CITY OF ALBANY
Project #: 92045-047 Date: 08/06/92
County: LINN State: OR Township: 11S Range: 3W Section: 30
Investigator: JVS/DRS Sample Site: ES-A-47

Soils

Mapped Series and Phase: CONCORD SILT LOAM
On Hydric Soils List: YES
Drainage Class: POORLY DRAINED Matrix Color: 10YR 3/2
Mottles: NO
Hydric Soil Criteria met: NO
Comment:

Hydrology

Inundated: NO Depth: " Saturated Soils: NO Depth to Water Table: >18
Active Oxidized Rhizospheres Present: NO Wetland Hydrology Criteria met: NO
Comment:

Vegetation

Type	Dominant Species	FWS Status	Stratum	Overall
Herb	*LOLIUM MULTIFLORUM*	UPL	100%	100%

Percentage of dominant (>= 20%) species that are FAC, FACW or OBL: 0%
Hydrophytic Vegetation Criteria met:

Comment: PROBLEM AREA; VEGETATION NOT CONSIDERED

Determination: **Non-Wetland**

Comment:

WETLAND DELINEATION DATA FORM

SRI Scientific Resources, Inc. Routine Onsite Method

Applicant: CITY OF ALBANY Project #: 92045-048 Date: 07/16/92
County: LINN State: OR Township: 11S Range: 3W Section: 30
Investigator: FS/DRS Sample Site: ES-A-48

Soils

Mapped Series and Phase: AMITY SILT LOAM
On Hydric Soils List: NO
Drainage Class: SOMEWHAT POORLY DRAINED Matrix Color: 10YR 3/2
Mottles: NO
Hydric Soil Criteria met: NO
Comment:

Hydrology

Inundated: NO Depth: " Saturated Soils: NO Depth to Water Table: >18
Active Oxidized Rhizospheres Present: NO Wetland Hydrology Criteria met: NO
Comment:

Vegetation

Type	Dominant Species	FWS Status	Stratum	Overall
Herb	*LOLIUM MULTIFLORUM*	UPL	100%	100%

Percentage of dominant (>= 20%) species that are FAC, FACW or OBL: 0%
Hydrophytic Vegetation Criteria met:

Comment: PROBLEM AREA; VEGETATION NOT CONSIDERED

Determination: **Non-Wetland**

Comment:

WETLAND DELINEATION DATA FORM

SRI Scientific Resources, Inc. Routine Onsite Method

Applicant: CITY OF ALBANY Project #: 92045-049 Date: 07/16/92
County: LINN State: OR Township: 11S Range: 3W Section: 30
Investigator: JVS/DRS Sample Site: ES-A-49

Soils

Mapped Series and Phase: DAYTON SILT LOAM
On Hydric Soils List: YES
Drainage Class: POORLY DRAINED Matrix Color: 10YR 3/2
Mottles: YES Mottle Color: 10YR 4/6
Hydric Soil Criteria met: YES

Comment:

Hydrology

Inundated: NO Depth: " Saturated Soils: NO Depth to Water Table: >18
Active Oxidized Rhizospheres Present: YES Wetland Hydrology Criteria met: YES
Comment: LOCATED IN DITCH

Vegetation

Type	Dominant Species	FWS Status	Stratum	Overall
Herb	*GNAPHALIUM PALUSTRE*	FAC+	10%	
Herb	*LOLIUM MULTIFLORUM*	UPL	90%	100%

Percentage of dominant (>= 20%) species that are FAC, FACW or OBL: 0%
Hydrophytic Vegetation Criteria met:

Comment: PROBLEM AREA; VEGETATION NOT CONSIDERED

Determination: **Wetland**

Comment: PROBLEM AREA WETLAND

WETLAND DELINEATION DATA FORM

SRI Scientific Resources, Inc. Routine Onsite Method

Applicant: CITY OF ALBANY
Project #: 92045-050 Date: 08/06/92
County: LINN State: OR Township: 11S Range: 3W Section: 30
Investigator: JVS/DRS Sample Site: ES-A-50

Soils

Mapped Series and Phase: DAYTON SILT LOAM
On Hydric Soils List: YES
Drainage Class: POORLY DRAINED Matrix Color: 10YR 3/2
Mottles: YES Mottle Color: 7.5YR 4/6
Hydric Soil Criteria met: YES
Comment:

Hydrology

Inundated: NO Depth: " Saturated Soils: NO Depth to Water Table: >18
Active Oxidized Rhizospheres Present: YES Wetland Hydrology Criteria met: YES
Comment:

Vegetation

Type	Dominant Species	FWS Status	Stratum	Overall
Herb	*LOLIUM MULTIFLORUM*	UPL	100%	100%

Percentage of dominant (>= 20%) species that are FAC, FACW or OBL: 0%
Hydrophytic Vegetation Criteria met:

Comment: PROBLEM AREA; VEGETATION NOT CONSIDERED

Determination: **Wetland**

Comment: PROBLEM AREA WETLAND

WETLAND DELINEATION DATA FORM

SRI Scientific Resources, Inc. Routine Onsite Method

Applicant: CITY OF ALBANY
Project #: 92045-051 Date: 08/06/92
County: LINN State: OR Township: 11S Range: 3W Section: 30
Investigator: JVS/DRS Sample Site: ES-A-51

Soils

Mapped Series and Phase: CONCORD SILT LOAM
On Hydric Soils List: YES
Drainage Class: POORLY DRAINED
Matrix Color: 10YR 3/2
Mottles: YES
Mottle Color: 7.5YR 4/4
Hydric Soil Criteria met: YES

Comment:

Hydrology

Inundated: NO Depth: " Saturated Soils: NO Depth to Water Table: >18
Active Oxidized Rhizospheres Present: YES Wetland Hydrology Criteria met: YES
Comment:

Vegetation

Type	Dominant Species	FWS Status	Stratum	Overall
Herb	*LOLIUM MULTIFLORUM*	UPL	100%	100%

Percentage of dominant (>= 20%) species that are FAC, FACW or OBL: 0%
Hydrophytic Vegetation Criteria met:

Comment: PROBLEM AREA; VEGETATION NOT CONSIDERED

Determination: **Wetland**

Comment: PROBLEM AREA WETLAND

WETLAND DELINEATION DATA FORM

SRI Scientific Resources, Inc. Routine Onsite Method

Applicant: CITY OF ALBANY
Project #: 92045-052 Date: 08/06/92
County: LINN State: OR Township: 11S Range: 3W Section: 30
Investigator: JVS/DRS Sample Site: ES-A-52

Soils

Mapped Series and Phase: AMITY SILT LOAM
On Hydric Soils List: NO
Drainage Class: SOMEWHAT POORLY DRAINED Matrix Color: 10YR 3/2
Mottles: YES Mottle Color: 10YR 4/4
Hydric Soil Criteria met: YES
Comment: MOTTLES VERY FAINT

Hydrology

Inundated: NO Depth: " Saturated Soils: NO Depth to Water Table: >18
Active Oxidized Rhizospheres Present: NO Wetland Hydrology Criteria met: NO
Comment:

Vegetation

Type	Dominant Species	FWS Status	Stratum	Overall
Herb	*LOLIUM MULTIFLORUM*	UPL	100%	100%

Percentage of dominant (>= 20%) species that are FAC, FACW or OBL: 0%
Hydrophytic Vegetation Criteria met:

Comment: PROBLEM AREA; VEGETATION NOT CONSIDERED

Determination: **Non-Wetland**

Comment:

WETLAND DELINEATION DATA FORM

SRI Scientific Resources, Inc. Routine Onsite Method

Applicant: CITY OF ALBANY Project #: 92045-053 Date: 07/16/92
County: LINN State: OR Township: 11S Range: 3W Section: 30
Investigator: JVS/DRS Sample Site: ES-A-53

Soils

Mapped Series and Phase: AMITY SILT LOAM
On Hydric Soils List: NO
Drainage Class: SOMEWHAT POORLY DRAINED Matrix Color: 10YR 3/2
Mottles: NO
Hydric Soil Criteria met: NO
Comment:

Hydrology

Inundated: NO Depth: " Saturated Soils: NO Depth to Water Table: >18
Active Oxidized Rhizospheres Present: NO Wetland Hydrology Criteria met: NO
Comment:

Vegetation

Type	Dominant Species	FWS Status	Stratum	Overall
Herb	*LOLIUM MULTIFLORUM*	UPL	100%	100%

Percentage of dominant (>= 20%) species that are FAC, FACW or OBL: 0%
Hydrophytic Vegetation Criteria met:

Comment: PROBLEM AREA; VEGETATION NOT CONSIDERED

Determination: **Non-Wetland**

Comment:

WETLAND DELINEATION DATA FORM

SRI Scientific Resources, Inc. Routine Onsite Method

Applicant: CITY OF ALBANY
County: LINN State: OR
Investigator: JVS/DRS

Project #: 92045-054 Date: 08/06/92
Township: 11S Range: 3W Section: 30
Sample Site: ES-A-54

Soils

Mapped Series and Phase: AMITY SILT LOAM
On Hydric Soils List: NO
Drainage Class: SOMEWHAT POORLY DRAINED
Mottles: YES

Matrix Color: 10YR 3/2
Mottle Color: 10YR 4/6
Hydric Soil Criteria met: YES

Comment: VERY FAINT MOTTLES

Hydrology

Inundated: NO Depth: " Saturated Soils: NO Depth to Water Table: >18
Active Oxidized Rhizospheres Present: NO
Wetland Hydrology Criteria met: NO
Comment:

Vegetation

Type	Dominant Species	FWS Status	Stratum	Overall
Herb	*LOLIUM MULTIFLORUM*	UPL	100%	100%

Percentage of dominant (>= 20%) species that are FAC, FACW or OBL: 0%
Hydrophytic Vegetation Criteria met:

Comment: PROBLEM AREA; VEGETATION NOT CONSIDERED

Determination: **Non-Wetland**

Comment:

WETLAND DELINEATION DATA FORM

SRI Scientific Resources, Inc. Routine Onsite Method

Applicant: CITY OF ALBANY Project #: 92045-055 Date: 08/06/92
County: LINN State: OR Township: 11S Range: 3W Section: 30
Investigator: JVS/DRS Sample Site: ES-A-55

Soils

Mapped Series and Phase: AMITY SILT LOAM
On Hydric Soils List: NO
Drainage Class: SOMEWHAT POORLY DRAINED Matrix Color: 10YR 3/2
Mottles: YES Mottle Color: 10YR 4/6
Hydric Soil Criteria met: YES

Comment: MOTTLES VERY FAINT

Hydrology

Inundated: NO Depth: " Saturated Soils: NO Depth to Water Table: >18
Active Oxidized Rhizospheres Present: NO Wetland Hydrology Criteria met: NO
Comment:

Vegetation

Type	Dominant Species	FWS Status	Stratum	Overall
Herb	*LOLIUM MULTIFLORUM*	UPL	100%	100%

Percentage of dominant (>= 20%) species that are FAC, FACW or OBL: 0%
Hydrophytic Vegetation Criteria met:

Comment: PROBLEM AREA; VEGETATION NOT CONSIDERED

Determination: **Non-Wetland**

Comment:

WETLAND DELINEATION DATA FORM

SRI Scientific Resources, Inc. Routine Onsite Method

Applicant: CITY OF ALBANY
Project #: 92045-056 Date: 08/06/92
County: LINN State: OR Township: 11S Range: 3W Section: 30
Investigator: JVS/DRS Sample Site: ES-A-56

Soils

Mapped Series and Phase: CONCORD SILT LOAM
On Hydric Soils List: YES
Drainage Class: POORLY DRAINED
Matrix Color: 10YR 3/1-3/2
Mottles: YES
Mottle Color: 7.5YR 4/6
Hydric Soil Criteria met: YES

Comment:

Hydrology

Inundated: NO Depth: " Saturated Soils: NO Depth to Water Table: >18
Active Oxidized Rhizospheres Present: YES
Wetland Hydrology Criteria met: YES

Comment:

Vegetation

Type	Dominant Species	FWS Status	Stratum	Overall
Herb	*LOLIUM MULTIFLORUM*	UPL	100%	100%

Percentage of dominant (>= 20%) species that are FAC, FACW or OBL: 0%
Hydrophytic Vegetation Criteria met:

Comment: PROBLEM AREA; VEGETATION NOT CONSIDERED

Determination: **Wetland**

Comment: PROBLEM AREA WETLAND

WETLAND DELINEATION DATA FORM

SRI Scientific Resources, Inc. Routine Onsite Method

Applicant: CITY OF ALBANY
County: LINN State: OR
Investigator: JVS/DRS

Project #: 92045-057 Date: 08/06/92
Township: 11S Range: 3W Section: 30
Sample Site: ES-A-57

Soils

Mapped Series and Phase: AMITY SILT LOAM
On Hydric Soils List: NO
Drainage Class: SOMEWHAT POORLY DRAINED Matrix Color: 10YR 3/2
Mottles: NO
Hydric Soil Criteria met: NO
Comment:

Hydrology

Inundated: NO Depth: " Saturated Soils: NO Depth to Water Table: >18
Active Oxidized Rhizospheres Present: Wetland Hydrology Criteria met: NO
Comment:

Vegetation

Type	Dominant Species	FWS Status	Stratum	Overall
Herb	*LOLIUM MULTIFLORUM*	UPL	100%	100%

Percentage of dominant (>= 20%) species that are FAC, FACW or OBL: 0%
Hydrophytic Vegetation Criteria met:

Comment: PROBLEM AREA; VEGETATION NOT CONSIDERED

Determination: **Non-Wetland**

Comment:

WETLAND DELINEATION DATA FORM

SRI Scientific Resources, Inc. Routine Onsite Method

Applicant: CITY OF ALBANY
Project #: 92045-058 Date: 07/30/92
County: LINN State: OR Township: 11S Range: 3W Section: 30
Investigator: FS/DRS Sample Site: ES-A-58

Soils

Mapped Series and Phase: CONCORD SILT LOAM
On Hydric Soils List: YES
Drainage Class: POORLY DRAINED Matrix Color: 10YR 3/1
Mottles: YES Mottle Color: 5YR 4/6
Hydric Soil Criteria met: YES

Comment:

Hydrology

Inundated: NO Depth: " Saturated Soils: NO Depth to Water Table: >18
Active Oxidized Rhizospheres Present: YES Wetland Hydrology Criteria met: YES
Comment:

Vegetation

Type	Dominant Species	FWS Status	Stratum	Overall
Herb	*LOLIUM MULTIFLORUM*	UPL	100%	100%

Percentage of dominant (>= 20%) species that are FAC, FACW or OBL: 0%
Hydrophytic Vegetation Criteria met:

Comment: PROBLEM AREA; VEGETATION NOT CONSIDERED

Determination: **Wetland**

Comment: PROBLEM AREA WETLAND

WETLAND DELINEATION DATA FORM

SRI Scientific Resources, Inc. Routine Onsite Method

Applicant: CITY OF ALBANY Project #: 92045-059 Date: 07/30/92
County: LINN State: OR Township: 11S Range: 3W Section: 30
Investigator: FS/DRS Sample Site: ES-A-59

Soils

Mapped Series and Phase: CONCORD SILT LOAM
On Hydric Soils List: YES
Drainage Class: POORLY DRAINED Matrix Color: 10YR 3/1
Mottles: YES Mottle Color: 10YR 4/6
Hydric Soil Criteria met: YES

Comment:

Hydrology

Inundated: NO Depth: " Saturated Soils: NO Depth to Water Table: >18
Active Oxidized Rhizospheres Present: YES Wetland Hydrology Criteria met: YES
Comment:

Vegetation

Type	Dominant Species	FWS Status	Stratum	Overall
Herb	*ECHINOCHLOA CRUSGALLI*	FACW	90%	100%

Percentage of dominant (>= 20%) species that are FAC, FACW or OBL: 100%
Hydrophytic Vegetation Criteria met: YES

Comment:

Determination: **Wetland**

Comment:

WETLAND DELINEATION DATA FORM

SRI Scientific Resources, Inc. Routine Onsite Method

Applicant: CITY OF ALBANY Project #: 92045-060 Date: 07/30/92
County: LINN State: OR Township: 11S Range: 3W Section: 30
Investigator: FS/DRS Sample Site: ES-A-60

Soils

Mapped Series and Phase: CONCORD SILT LOAM
On Hydric Soils List: NO
Drainage Class: POORLY DRAINED Matrix Color: 10YR 3/1
Mottles: NO
Hydric Soil Criteria met: YES
Comment:

Hydrology

Inundated: NO Depth: " Saturated Soils: NO Depth to Water Table: >18
Active Oxidized Rhizospheres Present: YES Wetland Hydrology Criteria met: YES
Comment:

Vegetation

Type	Dominant Species	FWS Status	Stratum	Overall
Herb	*LOLIUM MULTIFLORUM*	UPL	100%	100%

Percentage of dominant (>= 20%) species that are FAC, FACW or OBL: 0%
Hydrophytic Vegetation Criteria met:

Comment: PROBLEM AREA; VEGETATION NOT CONSIDERED

Determination: **Wetland**

Comment: PROBLEM AREA WETLAND

WETLAND DELINEATION DATA FORM

SRI Scientific Resources, Inc. Routine Onsite Method

Applicant: CITY OF ALBANY Project #: 92045-061 Date: 07/30/92
County: LINN State: OR Township: 11S Range: 3W Section: 30
Investigator: FS/DRS Sample Site: ES-A-61

Soils

Mapped Series and Phase: WOODBURN SILT LOAM, 0-3% SLOPES
On Hydric Soils List: NO
Drainage Class: MODERATELY WELL DRAINED Matrix Color: 10YR 3/1-3/2
Mottles: NO
Hydric Soil Criteria met: YES
Comment:

Hydrology

Inundated: NO Depth: " Saturated Soils: NO Depth to Water Table: >18
Active Oxidized Rhizospheres Present: NO Wetland Hydrology Criteria met: NO
Comment:

Vegetation

Type	Dominant Species	FWS Status	Stratum	Overall
Herb	*LOLIUM MULTIFLORUM*	UPL	100%	100%

Percentage of dominant (>= 20%) species that are FAC, FACW or OBL: 0%
Hydrophytic Vegetation Criteria met:

Comment: PROBLEM AREA; VEGETATION NOT CONSIDERED

Determination: **Non-Wetland**

Comment:

WETLAND DELINEATION DATA FORM

SRI Scientific Resources, Inc. Routine Onsite Method

Applicant: CITY OF ALBANY Project #: 92045-062 Date: 07/30/92
County: LINN State: OR Township: 11S Range: 3W Section: 30
Investigator: FS/DRS Sample Site: ES-A-62

Soils

Mapped Series and Phase: WOODBURN SILT LOAM, 0-3% SLOPES
On Hydric Soils List: NO
Drainage Class: MODERATELY WELL DRAINED Matrix Color: 10YR 3/3
Mottles: NO
Hydric Soil Criteria met: NO
Comment:

Hydrology

Inundated: NO Depth: " Saturated Soils: NO Depth to Water Table: >18
Active Oxidized Rhizospheres Present: NO Wetland Hydrology Criteria met: NO
Comment:

Vegetation

Type	Dominant Species	FWS Status	Stratum	Overall
Herb	*LOLIUM MULTIFLORUM*	UPL	100%	100%

Percentage of dominant (>= 20%) species that are FAC, FACW or OBL: 0%
Hydrophytic Vegetation Criteria met:

Comment: PROBLEM AREA; VEGETATION NOT CONSIDERED

Determination: **Non-Wetland**

Comment:

WETLAND DELINEATION DATA FORM

SRI Scientific Resources, Inc. Routine Onsite Method

Applicant: CITY OF ALBANY Project #: 92045-063 Date: 08/06/92
County: LINN State: OR Township: 11S Range: 3W Section: 30
Investigator: JVS/DRS Sample Site: ES-A-63

Soils

Mapped Series and Phase: WOODBURN SILT LOAM, 0-3% SLOPES
On Hydric Soils List: NO
Drainage Class: MODERATELY WELL DRAINED Matrix Color: 10YR 3/4
Mottles: NO
Hydric Soil Criteria met: NO
Comment:

Hydrology

Inundated: NO Depth: " Saturated Soils: NO Depth to Water Table: >18
Active Oxidized Rhizospheres Present: NO Wetland Hydrology Criteria met: NO
Comment:

Vegetation

Type	Dominant Species	FWS Status	Stratum	Overall
Herb	*LOLIUM MULTIFLORUM*	UPL	100%	100%

Percentage of dominant (>= 20%) species that are FAC, FACW or OBL: 0%
Hydrophytic Vegetation Criteria met:

Comment: PROBLEM AREA; VEGETATION NOT CONSIDERED

Determination: **Non-Wetland**

Comment:

WETLAND DELINEATION DATA FORM

SRI Scientific Resources, Inc. Routine Onsite Method

Applicant: CITY OF ALBANY
Project #: 92045-064 Date: 07/30/92
County: LINN State: OR Township: 11S Range: 3W Section: 30
Investigator: FS/DRS Sample Site: ES-A-64

Soils

Mapped Series and Phase: DAYTON SILT LOAM
On Hydric Soils List: YES
Drainage Class: POORLY DRAINED Matrix Color: 10YR 3/1
Mottles: YES Mottle Color: 10YR 4/6
Hydric Soil Criteria met: YES

Comment:

Hydrology

Inundated: NO Depth: " Saturated Soils: NO Depth to Water Table: >18
Active Oxidized Rhizospheres Present: YES Wetland Hydrology Criteria met: YES
Comment:

Vegetation

Type	Dominant Species	FWS Status	Stratum	Overall
Herb	*LOLIUM MULTIFLORUM*	UPL	100%	100%

Percentage of dominant (>= 20%) species that are FAC, FACW or OBL: 0%
Hydrophytic Vegetation Criteria met:

Comment: PROBLEM AREA; VEGETATION NOT CONSIDERED

Determination: **Wetland**

Comment: PROBLEM AREA WETLAND

WETLAND DELINEATION DATA FORM

SRI Scientific Resources, Inc. Routine Onsite Method

Applicant: CITY OF ALBANY
Project #: 92045-065 Date: 07/30/92
County: LINN State: OR Township: 11S Range: 3W Section: 30
Investigator: FS/DRS Sample Site: ES-A-65

Soils

Mapped Series and Phase: WOODBURN SILT LOAM, 0-3% SLOPES
On Hydric Soils List: NO
Drainage Class: MODERATELY WELL DRAINED Matrix Color: 10YR 3/2
Mottles: YES Mottle Color: 7.5YR 4/6
Hydric Soil Criteria met: YES
Comment: VERY FAINT MOTTLES

Hydrology

Inundated: NO Depth: " Saturated Soils: NO Depth to Water Table: >18
Active Oxidized Rhizospheres Present: NO Wetland Hydrology Criteria met: NO
Comment:

Vegetation

Type	Dominant Species	FWS Status	Stratum	Overall
Herb	*LOLIUM MULTIFLORUM*	UPL	100%	100%

Percentage of dominant (>= 20%) species that are FAC, FACW or OBL: 0%
Hydrophytic Vegetation Criteria met:

Comment: PROBLEM AREA; VEGETATION NOT CONSIDERED

Determination: **Non-Wetland**

Comment:

WETLAND DELINEATION DATA FORM

SRI Scientific Resources, Inc. Routine Onsite Method

Applicant: CITY OF ALBANY
Project #: 92045-066 Date: 08/06/92
County: LINN State: OR Township: 11S Range: 3W Section: 30
Investigator: JVS/DRS Sample Site: ES-B-66

Soils

Mapped Series and Phase: AMITY SILT LOAM
On Hydric Soils List: NO
Drainage Class: SOMEWHAT POORLY DRAINED Matrix Color: 10YR 3/2
Mottles:
Hydric Soil Criteria met: NO
Comment:

Hydrology

Inundated: NO Depth: " Saturated Soils: NO Depth to Water Table: >18
Active Oxidized Rhizospheres Present: NO Wetland Hydrology Criteria met: NO
Comment:

Vegetation

Type	Dominant Species	FWS Status	Stratum	Overall
Herb	*AGROSTIS TENUIS*	FAC	30%	
Herb	*TRIFOLIUM REPENS*	FACU+	40%	100%

Percentage of dominant (>= 20%) species that are FAC, FACW or OBL: 50%
Hydrophytic Vegetation Criteria met: NO

Comment:

Determination: **Non-Wetland**

Comment:

WETLAND DELINEATION DATA FORM

SRI Scientific Resources, Inc. Routine Onsite Method

Applicant: CITY OF ALBANY
Project #: 92045-067 Date: 08/06/92
County: LINN State: OR Township: 11S Range: 3W Section: 30
Investigator: JVS/DRS Sample Site: ES-B-67

Soils

Mapped Series and Phase: WOODBURN SILT LOAM, 0-3% SLOPES
On Hydric Soils List: NO
Drainage Class: MODERATELY WELL DRAINED Matrix Color: 10YR 3/1-3/2
Mottles: YES Mottle Color: 7.5YR 4/6
Hydric Soil Criteria met: YES

Comment:

Hydrology

Inundated: NO Depth: " Saturated Soils: NO Depth to Water Table: >18
Active Oxidized Rhizospheres Present: YES Wetland Hydrology Criteria met: YES
Comment:

Vegetation

Type	Dominant Species	FWS Status	Stratum	Overall
Herb	*AGROSTIS TENUIS*	FAC	65%	100%

Percentage of dominant (>= 20%) species that are FAC, FACW or OBL: 100%
Hydrophytic Vegetation Criteria met: YES

Comment:

Determination: **Wetland**

Comment:

WETLAND DELINEATION DATA FORM

SRI Scientific Resources, Inc. Routine Onsite Method

Applicant: CITY OF ALBANY Project #: 92045-068 Date: 08/06/92
County: LINN State: OR Township: 11S Range: 3W Section: 30
Investigator: JVS/DRS Sample Site: ES-B-68

Soils

Mapped Series and Phase: WOODBURN SILT LOAM, 0-3% SLOPES
On Hydric Soils List: NO
Drainage Class: MODERATELY WELL DRAINED Matrix Color: 10YR 3/1-3/2
Mottles: YES Mottle Color: 7.5YR 4/4
Hydric Soil Criteria met: YES
Comment:

Hydrology

Inundated: NO Depth: " Saturated Soils: NO Depth to Water Table: >18
Active Oxidized Rhizospheres Present: YES Wetland Hydrology Criteria met: YES
Comment:

Vegetation

Type	Dominant Species	FWS Status	Stratum	Overall
Herb	*AGROSTIS TENUIS*	FAC	70%	100%

Percentage of dominant (>= 20%) species that are FAC, FACW or OBL: 100%
Hydrophytic Vegetation Criteria met: YES
Comment:

Determination: **Wetland**
Comment:

WETLAND DELINEATION DATA FORM

SRI Scientific Resources, Inc. Routine Onsite Method

Applicant: CITY OF ALBANY
Project #: 92045-069 Date: 08/06/92
County: LINN State: OR Township: 11S Range: 3W Section: 30
Investigator: JVS/DRS
Sample Site: ES-B-69

Soils

Mapped Series and Phase: WOODBURN SILT LOAM, 0-3% SLOPES
On Hydric Soils List: NO
Drainage Class: MODERATELY WELL DRAINED Matrix Color: 10YR 3/2
Mottles: NO
Hydric Soil Criteria met: NO
Comment:

Hydrology

Inundated: NO Depth: " Saturated Soils: NO Depth to Water Table: >18
Active Oxidized Rhizospheres Present: NO Wetland Hydrology Criteria met: NO
Comment:

Vegetation

Type	Dominant Species	FWS Status	Stratum	Overall
Herb	*AGROSTIS TENUIS*	FAC	30%	
Herb	*FESTUCA ARUNDINACEA*	FACU-	20%	
Herb	*TARAXACUM OFFICINALE*	FACU	15%	100%

Percentage of dominant (>= 20%) species that are FAC, FACW or OBL: 50%
Hydrophytic Vegetation Criteria met: NO

Comment:

Determination: **Non-Wetland**

Comment:

WETLAND DELINEATION DATA FORM

SRI Scientific Resources, Inc. Routine Onsite Method

Applicant: CITY OF ALBANY Project #: 92045-070 Date: 05/22/92
County: LINN State: OR Township: 11S Range: 3W Section: 30
Investigator: JVS/DRS Sample Site: ES-B-70

Soils

Mapped Series and Phase: AMITY SILT LOAM
On Hydric Soils List: NO
Drainage Class: SOMEWHAT POORLY DRAINED Matrix Color: 10YR 3/2
Mottles: YES Mottle Color: 7.5YR 3/4
Hydric Soil Criteria met: YES

Comment:

Hydrology

Inundated: NO Depth: " Saturated Soils: NO Depth to Water Table: >18
Active Oxidized Rhizospheres Present: YES Wetland Hydrology Criteria met: YES
Comment:

Vegetation

Type	Dominant Species	FWS Status	Stratum	Overall
Herb	*AGROSTIS TENUIS*	FAC	60%	
Herb	*ANTHOXANTHUM ODORATUM*	FACU	15%	
Herb	*TRIFOLIUM PRATENSE*	FACU	25%	
Herb	*TRIFOLIUM REPENS*	FACU+	15%	100%

Percentage of dominant (>= 20%) species that are FAC, FACW or OBL: 50%
Hydrophytic Vegetation Criteria met: NO

Comment:

Determination: **Non-Wetland**

Comment:

WETLAND DELINEATION DATA FORM

SRI Scientific Resources, Inc. Routine Onsite Method

Applicant: CITY OF ALBANY
Project #: 92045-71 Date: 08/06/92
County: LINN State: OR Township: 11S Range: 3W Section: 30
Investigator: JVS/DRS Sample Site: ES-A-71

Soils

Mapped Series and Phase: DAYTON SILT LOAM
On Hydric Soils List: YES
Drainage Class: POORLY DRAINED Matrix Color: 10YR 4/4
Mottles: NO
Hydric Soil Criteria met: NO
Comment:

Hydrology

Inundated: NO Depth: " Saturated Soils: NO Depth to Water Table: >18
Active Oxidized Rhizospheres Present: NO Wetland Hydrology Criteria met: NO
Comment:

Vegetation

Type	Dominant Species	FWS Status	Stratum	Overall
Herb	*LOLIUM MULTIFLORUM*	UPL	100%	100%

Percentage of dominant (>= 20%) species that are FAC, FACW or OBL: 0%
Hydrophytic Vegetation Criteria met:

Comment: PROBLEM AREA; VEGETATION NOT CONSIDERED

Determination: **Non-Wetland**

Comment:

WETLAND DELINEATION DATA FORM

SRI Scientific Resources, Inc. Routine Onsite Method

Applicant: CITY OF ALBANY
Project #: 92045-072 Date: 08/06/92
County: LINN State: OR Township: 11S Range: 3W Section: 30
Investigator: JVS/DRS Sample Site: EN-A-72

Soils

Mapped Series and Phase: DAYTON SILT LOAM
On Hydric Soils List: YES
Drainage Class: POORLY DRAINED
Matrix Color: 10YR 2/1
Mottles: YES
Mottle Color: 7.5YR 4/4
Hydric Soil Criteria met: YES

Comment:

Hydrology

Inundated: NO Depth: " Saturated Soils: NO Depth to Water Table: >18
Active Oxidized Rhizospheres Present: YES
Wetland Hydrology Criteria met: YES

Comment:

Vegetation

Type	Dominant Species	FWS Status	Stratum	Overall
Tree	*FRAXINUS LATIFOLIA*	FACW	100%	30%
Sapling/Shrub	*ROSA SPP.*		100%	10%
Herb	*AGROSTIS ALBA*	FACW	60%	
Herb	*URTICA DIOICA*	FAC+	40%	60%

Percentage of dominant (>= 20%) species that are FAC, FACW or OBL: 75%
Hydrophytic Vegetation Criteria met: YES

Comment:

Determination: **Wetland**

Comment:

WETLAND DELINEATION DATA FORM

SRI Scientific Resources, Inc. Routine Onsite Method

Applicant: CITY OF ALBANY
County: LINN State: OR
Investigator: JVS/DRS
Project #: 92045-073 Date: 05/22/92
Township: 11S Range: 3W Section: 30
Sample Site: EN-A- 73

Soils

Mapped Series and Phase: DAYTON SILT LOAM
On Hydric Soils List: YES
Drainage Class: POORLY DRAINED
Mottles: YES
Matrix Color: 10YR 3/1
Mottle Color: 7.5YR 3/3
Hydric Soil Criteria met: YES
Comment:

Hydrology

Inundated: NO Depth: " Saturated Soils: NO Depth to Water Table: >18
Active Oxidized Rhizospheres Present: YES
Wetland Hydrology Criteria met: YES
Comment:

Vegetation

Type	Dominant Species	FWS Status	Stratum	Overall
Herb	*GNAPHALIUM PALUSTRE*	FAC+	20%	
Herb	*LOLIUM MULTIFLORUM*	UPL	30%	
Herb	*PANICUM CAPILLARE*	FAC	40%	100%

Percentage of dominant (>= 20%) species that are FAC, FACW or OBL: 67%
Hydrophytic Vegetation Criteria met: YES

Comment:

Determination: **Wetland**

Comment:

WETLAND DELINEATION DATA FORM

SRI Scientific Resources, Inc. Routine Onsite Method

Applicant: CITY OF ALBANY
Project #: 92045-074 Date: 08/06/92
County: LINN State: OR Township: 11S Range: 3W Section: 30
Investigator: JVS/DRS Sample Site: ES-A-74

Soils

Mapped Series and Phase: DAYTON SILT LOAM
On Hydric Soils List: YES
Drainage Class: POORLY DRAINED
Matrix Color: 10YR 3/1-3/2
Mottles: YES
Mottle Color: 7.5YR 4/6
Hydric Soil Criteria met: YES
Comment:

Hydrology

Inundated: NO Depth: " Saturated Soils: NO Depth to Water Table: >18
Active Oxidized Rhizospheres Present: YES
Wetland Hydrology Criteria met: YES
Comment:

Vegetation

Type	Dominant Species	FWS Status	Stratum	Overall
Herb	*LOLIUM MULTIFLORUM*	UPL	85%	100%

Percentage of dominant (>= 20%) species that are FAC, FACW or OBL: 0%
Hydrophytic Vegetation Criteria met:

Comment: PROBLEM AREA; VEGETATION NOT CONSIDERED

Determination: **Wetland**

Comment: PROBLEM AREA WETLAND

WETLAND DELINEATION DATA FORM

SRI Scientific Resources, Inc. Routine Onsite Method

Applicant: CITY OF ALBANY
County: LINN State: OR
Investigator: JVS/DRS

Project #: 92045-075 Date: 08/06/92
Township: 11S Range: 3W Section: 30
Sample Site: ES-A-75

Soils

Mapped Series and Phase: WOODBURN SILT LOAM, 0-3% SLOPES
On Hydric Soils List: NO
Drainage Class: MODERATELY WELL DRAINED
Mottles: YES

Matrix Color: 10YR 3/2
Mottle Color: 10YR 4/6
Hydric Soil Criteria met: YES

Comment: VERY FAINT MOTTLES

Hydrology

Inundated: NO Depth: " Saturated Soils: NO Depth to Water Table: >18
Active Oxidized Rhizospheres Present: NO
Wetland Hydrology Criteria met: NO
Comment:

Vegetation

Type	Dominant Species	FWS Status	Stratum	Overall
Herb	*LOLIUM MULTIFLORUM*	UPL	100%	100%

Percentage of dominant (>= 20%) species that are FAC, FACW or OBL: 0%
Hydrophytic Vegetation Criteria met:

Comment: PROBLEM AREA; VEGETATION NOT CONSIDERED

Determination: **Non-Wetland**

Comment:

WETLAND DELINEATION DATA FORM

SRI Scientific Resources, Inc. Routine Onsite Method

Applicant: CITY OF ALBANY
County: LINN State: OR
Investigator: JVS/DRS

Project #: 92045-076 Date: 08/16/92
Township: 11S Range: 3W Section: 30
Sample Site: ES-A-076

Soils

Mapped Series and Phase: AMITY SILT LOAM
On Hydric Soils List: NO
Drainage Class: SOMEWHAT POORLY DRAINED
Mottles: YES

Matrix Color: 10YR 3/2
Mottle Color: 10YR 4/6
Hydric Soil Criteria met: YES

Comment:

Hydrology

Inundated: NO Depth: " Saturated Soils: NO Depth to Water Table: >18
Active Oxidized Rhizospheres Present: NO
Wetland Hydrology Criteria met: NO
Comment:

Vegetation

Type	Dominant Species	FWS Status	Stratum	Overall
Herb	*LOLIUM MULTIFLORUM*	UPL	100%	100%

Percentage of dominant (>= 20%) species that are FAC, FACW or OBL: 0%
Hydrophytic Vegetation Criteria met:

Comment: PROBLEM AREA; VEGETATION NOT CONSIDERED

Determination: Non-Wetland

Comment:

WETLAND DELINEATION DATA FORM

SRI Scientific Resources, Inc. Routine Onsite Method

Applicant: CITY OF ALBANY
Project #: 92045-077 Date: 08/06/92
County: LINN State: OR Township: 11S Range: 3W Section: 30
Investigator: JVS/DRS
Sample Site: ES-A-77

Soils

Mapped Series and Phase: AMITY SILT LOAM
On Hydric Soils List: NO
Drainage Class: SOMEWHAT POORLY DRAINED
Matrix Color: 10YR 3/2
Mottles: YES
Mottle Color: 10YR 4/6
Hydric Soil Criteria met: YES

Comment: VERY FAINT MOTTLES

Hydrology

Inundated: NO Depth: " Saturated Soils: NO Depth to Water Table: >18
Active Oxidized Rhizospheres Present: NO
Wetland Hydrology Criteria met: NO
Comment:

Vegetation

Type	Dominant Species	FWS Status	Stratum	Overall
Herb	*LOLIUM MULTIFLORUM*	UPL	100%	100%

Percentage of dominant (>= 20%) species that are FAC, FACW or OBL: 0%
Hydrophytic Vegetation Criteria met:

Comment: PROBLEM AREA; VEGETATION NOT CONSIDERED

Determination: **Non-Wetland**

Comment:

WETLAND DELINEATION DATA FORM

SRI Scientific Resources, Inc. Routine Onsite Method

Applicant: CITY OF ALBANY Project #: 92045-078 Date: 09/10/92
County: LINN State: OR Township: 11S Range: 3W Section: 30
Investigator: JVS/DRS Sample Site: ES-A-78

Soils

Mapped Series and Phase: AMITY SILT LOAM
On Hydric Soils List: NO
Drainage Class: SOMEWHAT POORLY DRAINED Matrix Color: 10YR 3/2
Mottles: YES Mottle Color: 7.5YR 4/6
Hydric Soil Criteria met: YES
Comment:

Hydrology

Inundated: NO Depth: " Saturated Soils: NO Depth to Water Table: >18
Active Oxidized Rhizospheres Present: YES Wetland Hydrology Criteria met: YES
Comment:

Vegetation

Type	Dominant Species	FWS Status	Stratum	Overall
Herb	*LOLIUM MULTIFLORUM*	UPL	90%	100%

Percentage of dominant (>= 20%) species that are FAC, FACW or OBL: 0%
Hydrophytic Vegetation Criteria met:

Comment: PROBLEM AREA; VEGETATION NOT CONSIDERED

Determination: **Wetland**

Comment: PROBLEM AREA WETLAND

WETLAND DELINEATION DATA FORM

SRI Scientific Resources, Inc. Routine Onsite Method

Applicant: CITY OF ALBANY
County: LINN State: OR
Investigator: JVS/DRS

Project #: 92045-079 Date: 08/06/92
Township: 11S Range: 3W Section: 30
Sample Site: EN-A-79

Soils

Mapped Series and Phase: DAYTON SILT LOAM
On Hydric Soils List: YES
Drainage Class: POORLY DRAINED
Mottles: YES

Matrix Color: 10YR 2/1
Mottle Color: 7.5YR 4/6
Hydric Soil Criteria met: YES

Comment:

Hydrology

Inundated: NO Depth: " Saturated Soils: NO Depth to Water Table: >18
Active Oxidized Rhizospheres Present: YES
Wetland Hydrology Criteria met: YES
Comment:

Vegetation

Type	Dominant Species	FWS Status	Stratum	Overall
Tree	*FRAXINUS LATIFOLIA*	FACW	100%	30%
Herb	*AGROSTIS TENUIS*	FAC	70%	
Herb	*DIPSACUS SYLVESTRIS*	NI	20%	20%
Woody Vine	*SOLANUM DULCAMARA*	FAC	100%	50%

Percentage of dominant (>= 20%) species that are FAC, FACW or OBL: 75%
Hydrophytic Vegetation Criteria met: YES

Comment:

Determination: **Wetland**

Comment:

WETLAND DELINEATION DATA FORM

SRI Scientific Resources, Inc. Routine Onsite Method

Applicant: CITY OF ALBANY
Project #: 92045-080 Date: 08/16/92
County: LINN State: OR Township: 11S Range: 3W Section: 30
Investigator: JVS/DRS
Sample Site: EN-A-80

Soils

Mapped Series and Phase: DAYTON SILT LOAM
On Hydric Soils List: YES
Drainage Class: POORLY DRAINED
Matrix Color: 10YR 3/3
Mottles: NO
Hydric Soil Criteria met: NO
Comment:

Hydrology

Inundated: NO Depth: " Saturated Soils: NO Depth to Water Table: >18
Active Oxidized Rhizospheres Present: NO
Wetland Hydrology Criteria met: NO
Comment:

Vegetation

Type	Dominant Species	FWS Status	Stratum	Overall
Tree	*PRUNUS SPP.*	UPL	90%	40%
Sapling/Shrub	*SYMPHORICARPOS ALBUS*	FACU	90%	15%
Herb	*VICIA SATIVA*	UPL	90%	5%
Woody Vine	*RUBUS LACINIATUS*	FACU+	100%	40%

Percentage of dominant (>= 20%) species that are FAC, FACW or OBL: 0%
Hydrophytic Vegetation Criteria met: NO

Comment:

Determination: **Non-Wetland**

Comment:

WETLAND DELINEATION DATA FORM

SRI Scientific Resources, Inc. Routine Onsite Method

Applicant: CITY OF ALBANY
County: LINN State: OR
Investigator: JVS/DRS

Project #: 92045-081 Date: 08/06/92
Township: 11S Range: 3W Section: 30
Sample Site: EN-A-81

Soils

Mapped Series and Phase: AMITY SILT LOAM
On Hydric Soils List: NO
Drainage Class: SOMEWHAT POORLY DRAINED Matrix Color: 10YR 3/2
Mottles: NO
Hydric Soil Criteria met: NO
Comment:

Hydrology

Inundated: NO Depth: " Saturated Soils: NO Depth to Water Table: >18
Active Oxidized Rhizospheres Present: NO Wetland Hydrology Criteria met: NO
Comment:

Vegetation

Type	Dominant Species	FWS Status	Stratum	Overall
Herb	*LOLIUM MULTIFLORUM*	UPL	100%	100%

Percentage of dominant (>= 20%) species that are FAC, FACW or OBL: 0%
Hydrophytic Vegetation Criteria met:

Comment: PROBLEM AREA; VEGETATION NOT CONSIDERED

Determination: **Non-Wetland**

Comment:

WETLAND DELINEATION DATA FORM

SRI Scientific Resources, Inc. Routine Onsite Method

Applicant: CITY OF ALBANY Project #: 92045-082 Date: 08/16/92
County: LINN State: OR Township: 11S Range: 3W Section: 30
Investigator: JVS/DRS Sample Site: EN-A-82

Soils

Mapped Series and Phase: DAYTON SILT LOAM
On Hydric Soils List: YES
Drainage Class: POORLY DRAINED Matrix Color: 10YR 3/1-3/2
Mottles: YES Mottle Color: 7.5YR 4/4
Hydric Soil Criteria met: YES

Comment:

Hydrology

Inundated: NO Depth: " Saturated Soils: NO Depth to Water Table: >18
Active Oxidized Rhizospheres Present: YES Wetland Hydrology Criteria met: YES
Comment:

Vegetation

Type	Dominant Species	FWS Status	Stratum	Overall
Tree	*FRAXINUS LATIFOLIA*	FACW	100%	20%
Herb	*CAREX OBNUPTA*	OBL	90%	50%
Woody Vine	*RUBUS LACINIATUS*	FACU+	100%	30%

Percentage of dominant (>= 20%) species that are FAC, FACW or OBL: 67%
Hydrophytic Vegetation Criteria met: YES

Comment:

Determination: **Wetland**

Comment:

WETLAND DELINEATION DATA FORM

SRI Scientific Resources, Inc. Routine Onsite Method

Applicant: CITY OF ALBANY
Project #: 92045-083 Date: 08/16/92
County: LINN State: OR Township: 11S Range: 3W Section: 30
Investigator: JVS/DRS
Sample Site: EN-A-83

Soils

Mapped Series and Phase: DAYTON SILT LOAM
On Hydric Soils List: YES
Drainage Class: POORLY DRAINED
Mottles: YES
Matrix Color: 10YR 3/2
Mottle Color: 10YR 4/4
Hydric Soil Criteria met: YES

Comment:

Hydrology

Inundated: NO Depth: " Saturated Soils: NO Depth to Water Table: >18
Active Oxidized Rhizospheres Present: YES
Wetland Hydrology Criteria met: YES

Comment:

Vegetation

Type	Dominant Species	FWS Status	Stratum	Overall
Herb	*URTICA DIOICA*	FAC+	90%	30%
Woody Vine	*RUBUS LACINIATUS*	FACU+	70%	
Woody Vine	*SOLANUM DULCAMARA*	FAC	30%	70%

Percentage of dominant (>= 20%) species that are FAC, FACW or OBL: 67%
Hydrophytic Vegetation Criteria met: YES

Comment:

Determination: **Wetland**

Comment:

WETLAND DELINEATION DATA FORM

SRI Scientific Resources, Inc. Routine Onsite Method

Applicant: CITY OF ALBANY
Project #: 92045-084 Date: 05/22/92
County: LINN State: OR Township: 11S Range: 3W Section: 30
Investigator: JVS/DRS Sample Site: EN-A-84

Soils

Mapped Series and Phase: DAYTON SILT LOAM
On Hydric Soils List: YES
Drainage Class: POORLY DRAINED
Matrix Color: 10YR 3/1
Mottles: YES
Mottle Color: 7.5YR 3/2
Hydric Soil Criteria met: YES

Comment:

Hydrology

Inundated: NO Depth: " Saturated Soils: NO Depth to Water Table: >18
Active Oxidized Rhizospheres Present: YES
Wetland Hydrology Criteria met: YES

Comment:

Vegetation

Type	Dominant Species	FWS Status	Stratum	Overall
Tree	*FRAXINUS LATIFOLIA*	FACW	100%	10%
Herb	*CAREX OBNUPTA*	OBL	20%	
Herb	*SOLANUM DULCAMARA*	FAC	45%	
Herb	*VERONICA AMERICANA*	OBL	20%	90%

Percentage of dominant (>= 20%) species that are FAC, FACW or OBL: 100%
Hydrophytic Vegetation Criteria met: YES

Comment:

Determination: **Wetland**

Comment:

WETLAND DELINEATION DATA FORM

SRI Scientific Resources, Inc. Routine Onsite Method

Applicant: CITY OF ALBANY
Project #: 92045-085 Date: 08/16/92
County: LINN State: OR Township: 11S Range: 3W Section: 30
Investigator: JVS/DRS Sample Site: ES-A-85

Soils

Mapped Series and Phase: AMITY SILT LOAM
On Hydric Soils List: NO
Drainage Class: SOMEWHAT POORLY DRAINED Matrix Color: 10YR 3/2
Mottles: YES Mottle Color: 10YR 4/6
Hydric Soil Criteria met: YES
Comment:

Hydrology

Inundated: NO Depth: " Saturated Soils: NO Depth to Water Table: >18
Active Oxidized Rhizospheres Present: NO Wetland Hydrology Criteria met: NO
Comment:

Vegetation

Type	Dominant Species	FWS Status	Stratum	Overall
Herb	*LOLIUM MULTIFLORUM*	UPL	100%	100%

Percentage of dominant (>= 20%) species that are FAC, FACW or OBL: 0%
Hydrophytic Vegetation Criteria met:

Comment: PROBLEM AREA; VEGETATION NOT CONSIDERED

Determination: Non-Wetland

Comment:

WETLAND DELINEATION DATA FORM

SRI Scientific Resources, Inc. Routine Onsite Method

Applicant: CITY OF ALBANY
Project #: 92045-086 Date: 08/16/92
County: LINN State: OR Township: 11S Range: 3W Section: 30
Investigator: JVS/DRS
Sample Site: EN-A-086

Soils

Mapped Series and Phase: DAYTON SILT LOAM
On Hydric Soils List: YES
Drainage Class: POORLY DRAINED
Matrix Color: 10YR 3/1
Mottles: YES
Mottle Color: 7.5YR 5/6
Hydric Soil Criteria met: YES

Comment:

Hydrology

Inundated: NO Depth: " Saturated Soils: NO Depth to Water Table: >18
Active Oxidized Rhizospheres Present: YES
Wetland Hydrology Criteria met: YES

Comment:

Vegetation

Type	Dominant Species	FWS Status	Stratum	Overall
Tree	*FRAXINUS LATIFOLIA*	FACW	100%	40%
Sapling/Shrub	*FRAXINUS LATIFOLIA*	FACW	60%	
Sapling/Shrub	*ROSA PISOCARPA*	FACU	40%	45%
Herb	*AGROSTIS TENUIS*	FAC	100%	15%

Percentage of dominant (>= 20%) species that are FAC, FACW or OBL: 75%
Hydrophytic Vegetation Criteria met: YES

Comment:

Determination: **Wetland**

Comment:

WETLAND DELINEATION DATA FORM

SRI Scientific Resources, Inc. Routine Onsite Method

Applicant: CITY OF ALBANY
County: LINN State: OR
Investigator: JVS/DRS

Project #: 92045-087 Date: 08/16/92
Township: 11S Range: 3W Section: 30
Sample Site: EN-A-87

Soils

Mapped Series and Phase: DAYTON SILT LOAM
On Hydric Soils List: YES
Drainage Class: POORLY DRAINED Matrix Color: 10YR 3/2
Mottles: NO
Hydric Soil Criteria met: NO
Comment:

Hydrology

Inundated: NO Depth: " Saturated Soils: NO Depth to Water Table: >18
Active Oxidized Rhizospheres Present: NO Wetland Hydrology Criteria met: NO
Comment:

Vegetation

Type	Dominant Species	FWS Status	Stratum	Overall
Sapling/Shrub	*SYMPHORICARPOS ALBUS*	FACU	95%	5%
Woody Vine	*RUBUS LACINIATUS*	FACU+	100%	95%

Percentage of dominant (>= 20%) species that are FAC, FACW or OBL: 0%
Hydrophytic Vegetation Criteria met: NO

Comment:

Determination: Non-Wetland

Comment:

WETLAND DELINEATION DATA FORM

SRI Scientific Resources, Inc. Routine Onsite Method

Applicant: CITY OF ALBANY
Project #: 92045-088 Date: 08/16/92
County: LINN State: OR Township: 11S Range: 3W Section: 30
Investigator: JVS/DRS Sample Site: ES-A-88

Soils

Mapped Series and Phase: AMITY SILT LOAM
On Hydric Soils List: NO
Drainage Class: SOMEWHAT POORLY DRAINED Matrix Color: 10YR 3/2
Mottles: YES Mottle Color: 10YR 4/4
Hydric Soil Criteria met: YES

Comment:

Hydrology

Inundated: NO Depth: " Saturated Soils: NO Depth to Water Table: >18
Active Oxidized Rhizospheres Present: YES Wetland Hydrology Criteria met: YES
Comment: VEGETATION MATTED FROM PONDING

Vegetation

Type	Dominant Species	FWS Status	Stratum	Overall
Tree	*FRAXINUS LATIFOLIA*	FACW	100%	75%
Sapling/Shrub	*CRATAEGUS DOUGLASII*	FAC	100%	10%
Herb	*AGROSTIS TENUIS*	FAC	70%	
Herb	*URTICA DIOICA*	FAC+	20%	15%

Percentage of dominant (>= 20%) species that are FAC, FACW or OBL: 100%
Hydrophytic Vegetation Criteria met: YES

Comment:

Determination: **Wetland**

Comment:

WETLAND DELINEATION DATA FORM

SRI Scientific Resources, Inc. Routine Onsite Method

Applicant: CITY OF ALBANY
Project #: 92045-089 Date: 08/16/92
County: LINN State: OR Township: 11S Range: 3W Section: 30
Investigator: JVS/DRS Sample Site: EN-A-89

Soils

Mapped Series and Phase: DAYTON SILT LOAM
On Hydric Soils List: YES
Drainage Class: POORLY DRAINED Matrix Color: 10YR 3/2
Mottles: NO
Hydric Soil Criteria met: NO
Comment:

Hydrology

Inundated: NO Depth: " Saturated Soils: NO Depth to Water Table: >18
Active Oxidized Rhizospheres Present: NO Wetland Hydrology Criteria met: NO
Comment:

Vegetation

Type	Dominant Species	FWS Status	Stratum	Overall
Sapling/Shrub	*CRATAEGUS DOUGLASII*	FAC	90%	70%
Herb	*AGROSTIS TENUIS*	FAC	90%	10%
Woody Vine	*RUBUS LACINIATUS*	FACU+	100%	20%

Percentage of dominant (>= 20%) species that are FAC, FACW or OBL: 67%
Hydrophytic Vegetation Criteria met: YES

Comment:

Determination: **Non-Wetland**

Comment:

WETLAND DELINEATION DATA FORM

SRI Scientific Resources, Inc. Routine Onsite Method

Applicant: CITY OF ALBANY
Project #: 92045-090 Date: 08/16/92
County: LINN State: OR Township: 11S Range: 3W Section: 30
Investigator: JVS/DRS Sample Site: EN-A-90

Soils

Mapped Series and Phase: DAYTON SILT LOAM
On Hydric Soils List: YES
Drainage Class: POORLY DRAINED
Mottles: YES
Matrix Color: 10YR 3/1
Mottle Color: 7.5YR 5/6
Hydric Soil Criteria met: YES

Comment:

Hydrology

Inundated: NO Depth: " Saturated Soils: NO Depth to Water Table: >18
Active Oxidized Rhizospheres Present: YES
Wetland Hydrology Criteria met: YES
Comment: ALGAL MATS

Vegetation

Type	Dominant Species	FWS Status	Stratum	Overall
Herb	*BIDENS CERNUA*	FACW+	35%	
Herb	*CAREX UNILATERALIS*	FACW	20%	
Herb	*PANICUM CAPILLARE*	FAC	20%	100%

Percentage of dominant (>= 20%) species that are FAC, FACW or OBL: 100%
Hydrophytic Vegetation Criteria met: YES

Comment:

Determination: **Wetland**

Comment:

WETLAND DELINEATION DATA FORM

SRI Scientific Resources, Inc. Routine Onsite Method

Applicant: CITY OF ALBANY
Project #: 92045-091 Date: 05/22/92
County: LINN State: OR Township: 11S Range: 3W Section: 30
Investigator: JVS/DRS
Sample Site: EN-B-91

Soils

Mapped Series and Phase: WOODBURN SILT LOAM, 0-3% SLOPES
On Hydric Soils List: NO
Drainage Class: MODERATELY WELL DRAINED
Matrix Color: 10YR 4/1
Mottles: YES
Mottle Color: 7.5YR 4/4
Hydric Soil Criteria met: YES
Comment:

Hydrology

Inundated: NO Depth: " Saturated Soils: NO Depth to Water Table: >18
Active Oxidized Rhizospheres Present: YES
Wetland Hydrology Criteria met: YES
Comment:

Vegetation

Type	Dominant Species	FWS Status	Stratum	Overall

Percentage of dominant (>= 20%) species that are FAC, FACW or OBL: 0%
Hydrophytic Vegetation Criteria met:

Comment: NO VEGETATION IN DITCH; LOLIUM AND ECHINOCHLOA ADJACENT TO IT.

Determination: **Wetland**

Comment: PROBLEM AREA WETLAND; LOCATED IN 3-FOOT WIDE DITCH.

WETLAND DELINEATION DATA FORM

SRI Scientific Resources, Inc. Routine Onsite Method

Applicant: CITY OF ALBANY
Project #: 92045-092 Date: 07/21/92
County: LINN State: OR Township: 11S Range: 3W Section: 30
Investigator: JVS/DRS Sample Site: EN-B-092

Soils

Mapped Series and Phase: AMITY SILT LOAM
On Hydric Soils List: NO
Drainage Class: SOMEWHAT POORLY DRAINED Matrix Color: 10YR 3/3
Mottles: NO
Hydric Soil Criteria met: NO
Comment:

Hydrology

Inundated: NO Depth: " Saturated Soils: NO Depth to Water Table: >18
Active Oxidized Rhizospheres Present: NO Wetland Hydrology Criteria met: NO
Comment:

Vegetation

Type	Dominant Species	FWS Status	Stratum	Overall
Herb	*LOLIUM MULTIFLORUM*	UPL	100%	100%

Percentage of dominant (>= 20%) species that are FAC, FACW or OBL: 0%
Hydrophytic Vegetation Criteria met: NO

Comment:

Determination: **Non-Wetland**

Comment:

WETLAND DELINEATION DATA FORM

SRI Scientific Resources, Inc. Routine Onsite Method

Applicant: CITY OF ALBANY Project #: 92045-093 Date: 08/06/92
County: LINN State: OR Township: 11S Range: 3W Section: 30
Investigator: JVS/DRS Sample Site: EN-A-93

Soils

Mapped Series and Phase: CONCORD SILT LOAM
On Hydric Soils List: YES
Drainage Class: POORLY DRAINED Matrix Color: 10YR 3/3
Mottles: NO
Hydric Soil Criteria met: NO
Comment:

Hydrology

Inundated: NO Depth: " Saturated Soils: NO Depth to Water Table: >18
Active Oxidized Rhizospheres Present: NO Wetland Hydrology Criteria met: NO
Comment:

Vegetation

Type	Dominant Species	FWS Status	Stratum	Overall
Herb	*LOLIUM MULTIFLORUM*	UPL	100%	100%

Percentage of dominant (>= 20%) species that are FAC, FACW or OBL: 0%
Hydrophytic Vegetation Criteria met:

Comment: VEGETATION NOT CONSIDERED

Determination: Non-Wetland

Comment:

WETLAND DELINEATION DATA FORM

SRI Scientific Resources, Inc. Routine Onsite Method

Applicant: CITY OF ALBANY
Project #: 92045-094 Date: 07/21/92
County: LINN State: OR Township: 11S Range: 3W Section: 30
Investigator: JVS/DRS
Sample Site: EN-B-094

Soils

Mapped Series and Phase: AMITY SILT LOAM
On Hydric Soils List: NO
Drainage Class: SOMEWHAT POORLY DRAINED
Matrix Color: 10YR 4/1
Mottles: YES
Mottle Color: 10YR 4/6
Hydric Soil Criteria met: YES
Comment: MOTTLES HAD BOTH 10YR 4/6 AND 5YR 4/6 COLORS

Hydrology

Inundated: NO Depth: " Saturated Soils: NO Depth to Water Table: >18
Active Oxidized Rhizospheres Present: YES
Wetland Hydrology Criteria met: YES
Comment:

Vegetation

Type	Dominant Species	FWS Status	Stratum	Overall
Herb	*LOLIUM MULTIFLORUM*	UPL	100%	100%

Percentage of dominant (>= 20%) species that are FAC, FACW or OBL: 0%
Hydrophytic Vegetation Criteria met:

Comment: PROBLEM AREA; VEGETATION NOT CONSIDERED

Determination: **Wetland**

Comment: PROBLEM AREA WETLAND

WETLAND DELINEATION DATA FORM

SRI Scientific Resources, Inc. Routine Onsite Method

Applicant: CITY OF ALBANY Project #: 92045-095 Date: 07/21/92
County: LINN State: OR Township: 11S Range: 3W Section: 30
Investigator: JVS/DRS Sample Site: EN-B-95

Soils

Mapped Series and Phase: CONCORD SILT LOAM
On Hydric Soils List: YES
Drainage Class: POORLY DRAINED Matrix Color: 10YR 4/2
Mottles: YES Mottle Color: 7.5YR 3/4
Hydric Soil Criteria met: YES

Comment:

Hydrology

Inundated: NO Depth: " Saturated Soils: NO Depth to Water Table: >18
Active Oxidized Rhizospheres Present: YES Wetland Hydrology Criteria met: YES
Comment: BARE SOIL FROM PONDING

Vegetation

Type	Dominant Species	FWS Status	Stratum	Overall
Herb	*ECHINOCHLOA CRUSGALLI*	FACW	20%	
Herb	*GNAPHALIUM PALUSTRE*	FAC+	30%	
Herb	*PANICUM CAPILLARE*	FAC	20%	100%

Percentage of dominant (>= 20%) species that are FAC, FACW or OBL: 100%
Hydrophytic Vegetation Criteria met: YES

Comment:

Determination: **Wetland**

Comment:

WETLAND DELINEATION DATA FORM

SRI Scientific Resources, Inc. Routine Onsite Method

Applicant: CITY OF ALBANY
County: LINN State: OR
Investigator: JVS/DRS

Project #: 92045-096 Date: 08/06/92
Township: 11S Range: 3W Section: 30
Sample Site: EN-B-96

Soils

Mapped Series and Phase: DAYTON SILT LOAM
On Hydric Soils List: YES
Drainage Class: POORLY DRAINED Matrix Color: 10YR 3/2
Mottles: NO
Hydric Soil Criteria met: NO
Comment:

Hydrology

Inundated: NO Depth: " Saturated Soils: NO Depth to Water Table: >18
Active Oxidized Rhizospheres Present: NO Wetland Hydrology Criteria met: NO
Comment:

Vegetation

Type	Dominant Species	FWS Status	Stratum	Overall
Herb	*LOLIUM MULTIFLORUM*	UPL	100%	100%

Percentage of dominant (>= 20%) species that are FAC, FACW or OBL: 0%
Hydrophytic Vegetation Criteria met:

Comment: VEGETATION NOT CONSIDERED

Determination: Non-Wetland

Comment:

WETLAND DELINEATION DATA FORM

SRI Scientific Resources, Inc. Routine Onsite Method

Applicant: CITY OF ALBANY
County: LINN State: OR
Investigator: JVS/DRS

Project #: 92045-097 Date: 08/06/92
Township: 11S Range: 3W Section: 30
Sample Site: EN-B-97

Soils

Mapped Series and Phase: CONCORD SILT LOAM
On Hydric Soils List: YES
Drainage Class: POORLY DRAINED
Mottles: YES

Matrix Color: 10YR 3/2
Mottle Color: 7.5YR 4/6
Hydric Soil Criteria met: YES

Comment:

Hydrology

Inundated: NO Depth: " Saturated Soils: NO Depth to Water Table: >18
Active Oxidized Rhizospheres Present: YES
Wetland Hydrology Criteria met: YES
Comment:

Vegetation

Type	Dominant Species	FWS Status	Stratum	Overall
Herb	*LOLIUM MULTIFLORUM*	UPL	100%	100%

Percentage of dominant (>= 20%) species that are FAC, FACW or OBL: 0%
Hydrophytic Vegetation Criteria met:

Comment: PROBLEM AREA; VEGETATION NOT CONSIDERED

Determination: **Wetland**

Comment: PROBLEM AREA WETLAND

WETLAND DELINEATION DATA FORM

SRI Scientific Resources, Inc. Routine Onsite Method

Applicant: CITY OF ALBANY
Project #: 92045-098 Date: 07/21/92
County: LINN State: OR Township: 11S Range: 3W Section: 30
Investigator: JVS/DRS Sample Site: EN-B-098

Soils

Mapped Series and Phase: CONCORD SILT LOAM
On Hydric Soils List: YES
Drainage Class: POORLY DRAINED
Mottles: YES
Matrix Color: 10YR 3/2
Mottle Color: 10YR 4/6
Hydric Soil Criteria met: YES
Comment:

Hydrology

Inundated: NO Depth: " Saturated Soils: NO Depth to Water Table: >18
Active Oxidized Rhizospheres Present: YES
Wetland Hydrology Criteria met: YES
Comment:

Vegetation

Type	Dominant Species	FWS Status	Stratum	Overall
Herb	*LOLIUM MULTIFLORUM*	UPL	100%	100%

Percentage of dominant (>= 20%) species that are FAC, FACW or OBL: 0%
Hydrophytic Vegetation Criteria met:

Comment: PROBLEM AREA; VEGETATION NOT CONSIDERED

Determination: **Wetland**

Comment: PROBLEM AREA WETLAND

WETLAND DELINEATION DATA FORM

SRI Scientific Resources, Inc. Routine Onsite Method

Applicant: CITY OF ALBANY
County: LINN State: OR
Investigator: JVS/DRS

Project #: 92045-099 Date: 07/21/92
Township: 11S Range: 3W Section: 30
Sample Site: EN-A-99

Soils

Mapped Series and Phase: AMITY SILT LOAM
On Hydric Soils List: NO
Drainage Class: SOMEWHAT POORLY DRAINED
Mottles: YES

Matrix Color: 10YR 4/2
Mottle Color: 10YR 3/3
Hydric Soil Criteria met: YES

Comment:

Hydrology

Inundated: NO Depth: " Saturated Soils: NO Depth to Water Table: >18
Active Oxidized Rhizospheres Present: NO
Wetland Hydrology Criteria met: NO
Comment:

Vegetation

Type	Dominant Species	FWS Status	Stratum	Overall
Herb	*LOLIUM MULTIFLORUM*	UPL	100%	100%

Percentage of dominant (>= 20%) species that are FAC, FACW or OBL: 0%
Hydrophytic Vegetation Criteria met:

Comment: PROBLEM AREA; VEGETATION NOT CONSIDERED

Determination: **Non-Wetland**

Comment:

WETLAND DELINEATION DATA FORM

SRI Scientific Resources, Inc. Routine Onsite Method

Applicant: CITY OF ALBANY
Project #: 92045-100 Date: 07/21/92
County: LINN State: OR Township: 11S Range: 3W Section: 30
Investigator: JVS/DRS
Sample Site: EN-A-100

Soils

Mapped Series and Phase: AMITY SILT LOAM
On Hydric Soils List: NO
Drainage Class: SOMEWHAT POORLY DRAINED
Matrix Color: 10YR 4/2
Mottles: YES
Mottle Color: 7.5YR 4/4
Hydric Soil Criteria met: YES
Comment:

Hydrology

Inundated: NO Depth: " Saturated Soils: NO Depth to Water Table: >18
Active Oxidized Rhizospheres Present: NO
Wetland Hydrology Criteria met: NO
Comment:

Vegetation

Type	Dominant Species	FWS Status	Stratum	Overall
Herb	*LOLIUM MULTIFLORUM*	UPL	100%	100%

Percentage of dominant (>= 20%) species that are FAC, FACW or OBL: 0%
Hydrophytic Vegetation Criteria met:

Comment: PROBLEM AREA; VEGETATION NOT CONSIDERED

Determination: Non-Wetland

Comment:

WETLAND DELINEATION DATA FORM

SRI Scientific Resources, Inc. Routine Onsite Method

Applicant: CITY OF ALBANY
Project #: 92045-101 Date: 07/21/92
County: LINN State: OR Township: 11S Range: 3W Section: 30
Investigator: JVS/DRS
Sample Site: EN-A-101

Soils

Mapped Series and Phase: AMITY SILT LOAM
On Hydric Soils List: NO
Drainage Class: SOMEWHAT POORLY DRAINED
Mottles: YES
Matrix Color: 10YR 3/3
Mottle Color: 10YR 4/4
Hydric Soil Criteria met: NO
Comment:

Hydrology

Inundated: NO Depth: " Saturated Soils: NO Depth to Water Table: >18
Active Oxidized Rhizospheres Present: NO
Wetland Hydrology Criteria met: NO
Comment:

Vegetation

Type	Dominant Species	FWS Status	Stratum	Overall
Herb	*LOLIUM MULTIFLORUM*	UPL	100%	100%

Percentage of dominant (>= 20%) species that are FAC, FACW or OBL: 0%
Hydrophytic Vegetation Criteria met:

Comment: PROBLEM AREA; VEGETATION NOT CONSIDERED

Determination: **Non-Wetland**

Comment:

WETLAND DELINEATION DATA FORM

SRI Scientific Resources, Inc. Routine Onsite Method

Applicant: CITY OF ALBANY Project #: 92045-102 Date: 07/21/92
County: LINN State: OR Township: 11S Range: 3W Section: 30
Investigator: JVS/DRS Sample Site: EN-B-102

Soils

Mapped Series and Phase: CONCORD SILT LOAM
On Hydric Soils List: YES
Drainage Class: POORLY DRAINED Matrix Color: 10YR 3/1-3/2
Mottles: YES Mottle Color: 5YR 4/6
Hydric Soil Criteria met: YES
Comment:

Hydrology

Inundated: NO Depth: " Saturated Soils: NO Depth to Water Table: >18
Active Oxidized Rhizospheres Present: YES Wetland Hydrology Criteria met: YES
Comment:

Vegetation

Type	Dominant Species	FWS Status	Stratum	Overall
Herb	*LOLIUM MULTIFLORUM*	UPL	100%	100%

Percentage of dominant (>= 20%) species that are FAC, FACW or OBL: 0%
Hydrophytic Vegetation Criteria met:

Comment: PROBLEM AREA; VEGETATION NOT CONSIDERED

Determination: **Wetland**

Comment: PROBLEM AREA WETLAND

WETLAND DELINEATION DATA FORM

SRI Scientific Resources, Inc. Routine Onsite Method

Applicant: CITY OF ALBANY Project #: 92045-103 Date: 07/21/92
County: LINN State: OR Township: 11S Range: 3W Section: 30
Investigator: JVS/DRS Sample Site: EN-B-103

Soils

Mapped Series and Phase: CONCORD SILT LOAM
On Hydric Soils List: YES
Drainage Class: POORLY DRAINED Matrix Color: 10YR 3/1-3/2
Mottles: YES Mottle Color: 10YR 4/6
Hydric Soil Criteria met: YES

Comment:

Hydrology

Inundated: NO Depth: " Saturated Soils: NO Depth to Water Table: >18
Active Oxidized Rhizospheres Present: YES Wetland Hydrology Criteria met: YES
Comment:

Vegetation

Type	Dominant Species	FWS Status	Stratum	Overall
Herb	*LOLIUM MULTIFLORUM*	UPL	100%	100%

Percentage of dominant (>= 20%) species that are FAC, FACW or OBL: 0%
Hydrophytic Vegetation Criteria met:

Comment: PROBLEM AREA; VEGETATION NOT CONSIDERED

Determination: **Wetland**

Comment: PROBLEM AREA WETLAND

WETLAND DELINEATION DATA FORM

SRI Scientific Resources, Inc. Routine Onsite Method

Applicant: CITY OF ALBANY Project #: 92045-104 Date: 07/21/92
County: LINN State: OR Township: 11S Range: 3W Section: 30
Investigator: JVS/DRS Sample Site: EN-B-104

Soils

Mapped Series and Phase: CONCORD SILT LOAM
On Hydric Soils List: YES
Drainage Class: POORLY DRAINED Matrix Color: 10YR 4/2
Mottles: YES Mottle Color: 7.5YR 4/4
Hydric Soil Criteria met: YES
Comment:

Hydrology

Inundated: NO Depth: " Saturated Soils: NO Depth to Water Table: >18
Active Oxidized Rhizospheres Present: YES Wetland Hydrology Criteria met: YES
Comment:

Vegetation

Type	Dominant Species	FWS Status	Stratum	Overall
Herb	*LOLIUM MULTIFLORUM*	UPL	100%	100%

Percentage of dominant (>= 20%) species that are FAC, FACW or OBL: 0%
Hydrophytic Vegetation Criteria met:

Comment: PROBLEM AREA; VEGETATION NOT CONSIDERED

Determination: **Wetland**

Comment: PROBLEM AREA WETLAND

WETLAND DELINEATION DATA FORM

SRI Scientific Resources, Inc. Routine Onsite Method

Applicant: CITY OF ALBANY Project #: 92045-105 Date: 07/21/92
County: LINN State: OR Township: 11S Range: 3W Section: 30
Investigator: JVS/DRS Sample Site: EN-B-105

Soils

Mapped Series and Phase: CONCORD SILT LOAM
On Hydric Soils List: YES
Drainage Class: POORLY DRAINED Matrix Color: 10YR 4/2
Mottles: YES Mottle Color: 7.5YR 4/4
Hydric Soil Criteria met: YES

Comment:

Hydrology

Inundated: NO Depth: " Saturated Soils: NO Depth to Water Table: >18
Active Oxidized Rhizospheres Present: YES Wetland Hydrology Criteria met: YES
Comment:

Vegetation

Type	Dominant Species	FWS Status	Stratum	Overall
Herb	*LOLIUM MULTIFLORUM*	UPL	100%	100%

Percentage of dominant (>= 20%) species that are FAC, FACW or OBL: 0%
Hydrophytic Vegetation Criteria met:

Comment: PROBLEM AREA; VEGETATION NOT CONSIDERED

Determination: **Wetland**

Comment: PROBLEM AREA WETLAND

WETLAND DELINEATION DATA FORM

SRI Scientific Resources, Inc. Routine Onsite Method

Applicant: CITY OF ALBANY Project #: 92045-106 Date: 08/06/92
County: LINN State: OR Township: 11S Range: 3W Section: 30
Investigator: JVS/DRS Sample Site: EN-B-106

Soils

Mapped Series and Phase: AMITY SILT LOAM
On Hydric Soils List: YES
Drainage Class: SOMEWHAT POORLY DRAINED Matrix Color: 10YR 3/2
Mottles: YES Mottle Color: 10YR 5/6
Hydric Soil Criteria met: YES
Comment: MOTTLES VERY FAINT

Hydrology

Inundated: NO Depth: " Saturated Soils: NO Depth to Water Table: >18
Active Oxidized Rhizospheres Present: NO Wetland Hydrology Criteria met: NO
Comment:

Vegetation

Type	Dominant Species	FWS Status	Stratum	Overall
Herb	*LOLIUM MULTIFLORUM*	UPL	100%	100%

Percentage of dominant (>= 20%) species that are FAC, FACW or OBL: 0%
Hydrophytic Vegetation Criteria met:

Comment: PROBLEM AREA: VEGETATION NOT CONSIDERED

Determination: Non-Wetland

Comment:

WETLAND DELINEATION DATA FORM

SRI Scientific Resources, Inc. Routine Onsite Method

Applicant: CITY OF ALBANY Project #: 92045-107 Date: 08/06/92
County: LINN State: OR Township: 11S Range: 3W Section: 30
Investigator: JVS/DRS Sample Site: EN-B-107

Soils

Mapped Series and Phase: AMITY SILT LOAM
On Hydric Soils List: NO
Drainage Class: SOMEWHAT POORLY DRAINED Matrix Color: 10YR 3/1
Mottles: YES Mottle Color: 7.5YR 4/6
Hydric Soil Criteria met: YES
Comment:

Hydrology

Inundated: NO Depth: " Saturated Soils: NO Depth to Water Table: >18
Active Oxidized Rhizospheres Present: YES Wetland Hydrology Criteria met: YES
Comment:

Vegetation

Type	Dominant Species	FWS Status	Stratum	Overall
Herb	*LOLIUM MULTIFLORUM*	UPL	100%	100%

Percentage of dominant (>= 20%) species that are FAC, FACW or OBL: 0%
Hydrophytic Vegetation Criteria met:

Comment: PROBLEM AREA; VEGETATION NOT CONSIDERED

Determination: **Wetland**

Comment: PROBLEM AREA WETLAND

WETLAND DELINEATION DATA FORM

SRI Scientific Resources, Inc. Routine Onsite Method

Applicant: CITY OF ALBANY Project #: 92045-108 Date: 08/06/92
County: LINN State: OR Township: 11S Range: 3W Section: 30
Investigator: JVS/DRS Sample Site: EN-B-108

Soils

Mapped Series and Phase: CONCORD SILT LOAM
On Hydric Soils List: YES
Drainage Class: POORLY DRAINED Matrix Color: 10YR 3/1
Mottles: YES Mottle Color: 7.5YR 4/6
Hydric Soil Criteria met: YES
Comment:

Hydrology

Inundated: NO Depth: " Saturated Soils: NO Depth to Water Table: >18
Active Oxidized Rhizospheres Present: YES Wetland Hydrology Criteria met: YES
Comment:

Vegetation

Type	Dominant Species	FWS Status	Stratum	Overall
Herb	*LOLIUM MULTIFLORUM*	UPL	100%	100%

Percentage of dominant (>= 20%) species that are FAC, FACW or OBL: 0%
Hydrophytic Vegetation Criteria met:

Comment: PROBLEM AREA; VEGETATION NOT CONSIDERED

Determination: **Wetland**

Comment: PROBLEM AREA WETLAND

WETLAND DELINEATION DATA FORM

SRI Scientific Resources, Inc. Routine Onsite Method

Applicant: CITY OF ALBANY
Project #: 92045-109 Date: 08/06/92
County: LINN State: OR Township: 11S Range: 3W Section: 30
Investigator: JVS/DRS Sample Site: EN-B-109

Soils

Mapped Series and Phase: CONCORD SILT LOAM
On Hydric Soils List: YES
Drainage Class: POORLY DRAINED Matrix Color: 10YR 3/1
Mottles: YES Mottle Color: 7.5YR 4/6
Hydric Soil Criteria met: YES
Comment:

Hydrology

Inundated: NO Depth: " Saturated Soils: NO Depth to Water Table: >18
Active Oxidized Rhizospheres Present: YES Wetland Hydrology Criteria met: YES
Comment:

Vegetation

Type	Dominant Species	FWS Status	Stratum	Overall
Herb	*LOLIUM MULTIFLORUM*	UPL	100%	100%

Percentage of dominant (>= 20%) species that are FAC, FACW or OBL: 0%
Hydrophytic Vegetation Criteria met:

Comment: PROBLEM AREA; VEGETATION NOT CONSIDERED

Determination: **Wetland**

Comment: PROBLEM AREA WETLAND

WETLAND DELINEATION DATA FORM

SRI Scientific Resources, Inc. Routine Onsite Method

Applicant: CITY OF ALBANY Project #: 92045-110 Date: 08/06/92
County: LINN State: OR Township: 11S Range: 3W Section: 19
Investigator: JVS/DRS Sample Site: OS-A-110

Soils

Mapped Series and Phase: AMITY SILT LOAM
On Hydric Soils List: NO
Drainage Class: SOMEWHAT POORLY DRAINED Matrix Color: 10YR 3/3
Mottles: NO
Hydric Soil Criteria met: NO
Comment:

Hydrology

Inundated: NO Depth: " Saturated Soils: NO Depth to Water Table: >18
Active Oxidized Rhizospheres Present: NO Wetland Hydrology Criteria met: NO
Comment:

Vegetation

Type	Dominant Species	FWS Status	Stratum	Overall
Herb	*LOLIUM MULTIFLORUM*	UPL	100%	100%

Percentage of dominant (>= 20%) species that are FAC, FACW or OBL: 0%
Hydrophytic Vegetation Criteria met:

Comment: PROBLEM AREA; VEGETATION NOT CONSIDERED

Determination: **Non-Wetland**

Comment:

WETLAND DELINEATION DATA FORM

SRI Scientific Resources, Inc. Routine Onsite Method

Applicant: CITY OF ALBANY Project #: 92045-111 Date: 08/06/92
County: LINN State: OR Township: 11S Range: 3W Section: 19
Investigator: JVS/DRS Sample Site: OS-A-111

Soils

Mapped Series and Phase: CONCORD SILT LOAM
On Hydric Soils List: YES
Drainage Class: POORLY DRAINED Matrix Color: 10YR 3/1
Mottles: YES Mottle Color: 7.5YR 5/6
Hydric Soil Criteria met: YES
Comment:

Hydrology

Inundated: NO Depth: * Saturated Soils: NO Depth to Water Table: >18
Active Oxidized Rhizospheres Present: YES Wetland Hydrology Criteria met: YES
Comment:

Vegetation

Type	Dominant Species	FWS Status	Stratum	Overall
Herb	*ALOPECURUS GENICULATUS*	FACW+	60%	
Herb	*LOLIUM MULTIFLORUM*	UPL	40%	100%

Percentage of dominant (>= 20%) species that are FAC, FACW or OBL: 50%
Hydrophytic Vegetation Criteria met:

Comment: PROBLEM AREA; VEGETATION NOT CONSIDERED

Determination: **Wetland**

Comment: PROBLEM AREA WETLAND

WETLAND DELINEATION DATA FORM

SRI Scientific Resources, Inc. Routine Onsite Method

Applicant: CITY OF ALBANY Project #: 92045-112 Date: 08/06/92
County: LINN State: OR Township: 11S Range: 3W Section: 19
Investigator: JVS/DRS Sample Site: OS-A-112

Soils

Mapped Series and Phase: CONCORD SILT LOAM
On Hydric Soils List: YES
Drainage Class: POORLY DRAINED Matrix Color: 10YR 3/2
Mottles: YES Mottle Color: 7.5YR 4/6
Hydric Soil Criteria met: YES
Comment:

Hydrology

Inundated: NO Depth: " Saturated Soils: NO Depth to Water Table: >18
Active Oxidized Rhizospheres Present: YES Wetland Hydrology Criteria met: YES
Comment:

Vegetation

Type	Dominant Species	FWS Status	Stratum	Overall
Herb	*LOLIUM MULTIFLORUM*	UPL	100%	100%

Percentage of dominant (>= 20%) species that are FAC, FACW or OBL: 0%
Hydrophytic Vegetation Criteria met:

Comment: PROBLEM AREA; VEGETATION NOT CONSIDERED

Determination: **Wetland**

Comment: PROBLEM AREA WETLAND

WETLAND DELINEATION DATA FORM

SRI Scientific Resources, Inc. Routine Onsite Method

Applicant: CITY OF ALBANY
Project #: 92045-113 Date: 05/22/92
County: LINN State: OR Township: 11S Range: 3W Section: 19
Investigator: JVS/DRS Sample Site: OS-A-113

Soils

Mapped Series and Phase: AMITY SILT LOAM
On Hydric Soils List: NO
Drainage Class: SOMEWHAT POORLY DRAINED
Matrix Color: 10YR 4/1
Mottles: YES
Mottle Color: 7.5YR 3/4
Hydric Soil Criteria met: YES

Comment:

Hydrology

Inundated: NO Depth: " Saturated Soils: NO Depth to Water Table: >18
Active Oxidized Rhizospheres Present: YES
Wetland Hydrology Criteria met: YES
Comment: ALGAL MATS

Vegetation

Type	Dominant Species	FWS Status	Stratum	Overall
Herb	*ALOPECURUS GENICULATUS*	FACW+	85%	100%

Percentage of dominant (>= 20%) species that are FAC, FACW or OBL: 100%
Hydrophytic Vegetation Criteria met: YES

Comment:

Determination: **Wetland**

Comment:

WETLAND DELINEATION DATA FORM

SRI Scientific Resources, Inc. Routine Onsite Method

Applicant: CITY OF ALBANY Project #: 92045-114 Date: 08/06/92
County: LINN State: OR Township: 11S Range: 3W Section: 19
Investigator: JVS/DRS Sample Site: OS-A-114

Soils

Mapped Series and Phase: AMITY SILT LOAM
On Hydric Soils List: NO
Drainage Class: SOMEWHAT POORLY DRAINED Matrix Color: 10YR 3/2
Mottles: NO
Hydric Soil Criteria met: NO
Comment:

Hydrology

Inundated: NO Depth: " Saturated Soils: NO Depth to Water Table: >18
Active Oxidized Rhizospheres Present: NO Wetland Hydrology Criteria met: NO
Comment:

Vegetation

Type	Dominant Species	FWS Status	Stratum	Overall
Herb	*LOLIUM MULTIFLORUM*	UPL	100%	100%

Percentage of dominant (>= 20%) species that are FAC, FACW or OBL: 0%
Hydrophytic Vegetation Criteria met:

Comment: VEGETATION NOT CONSIDERED

Determination: **Non-Wetland**

Comment:

WETLAND DELINEATION DATA FORM

SRI Scientific Resources, Inc. Routine Onsite Method

Applicant: CITY OF ALBANY Project #: 92045-115 Date: 08/06/92
County: LINN State: OR Township: 11S Range: 3W Section: 19
Investigator: JVS/DRS Sample Site: OS-A-115

Soils

Mapped Series and Phase: CONCORD SILT LOAM
On Hydric Soils List: YES
Drainage Class: POORLY DRAINED Matrix Color: 10YR 3/2
Mottles: YES Mottle Color: 7.5YR 5/6
Hydric Soil Criteria met: YES
Comment:

Hydrology

Inundated: NO Depth: " Saturated Soils: NO Depth to Water Table: >18
Active Oxidized Rhizospheres Present: YES Wetland Hydrology Criteria met: YES
Comment:

Vegetation

Type	Dominant Species	FWS Status	Stratum	Overall
Herb	*LOLIUM MULTIFLORUM*	UPL	100%	100%

Percentage of dominant (>= 20%) species that are FAC, FACW or OBL: 0%
Hydrophytic Vegetation Criteria met:

Comment: PROBLEM AREA; VEGETATION NOT CONSIDERED

Determination: **Wetland**

Comment: PROBLEM AREA WETLAND

WETLAND DELINEATION DATA FORM

SRI Scientific Resources, Inc. Routine Onsite Method

Applicant: CITY OF ALBANY Project #: 92045-116 Date: 08/06/92
County: LINN State: OR Township: 11S Range: 3W Section: 19
Investigator: JVS/DRS Sample Site: OS-A-116

Soils

Mapped Series and Phase: AMITY SILT LOAM
On Hydric Soils List: NO
Drainage Class: SOMEWHAT POORLY DRAINED Matrix Color: 10YR 3/3
Mottles: NO
Hydric Soil Criteria met: NO
Comment:

Hydrology

Inundated: NO Depth: " Saturated Soils: NO Depth to Water Table: >18
Active Oxidized Rhizospheres Present: NO Wetland Hydrology Criteria met: NO
Comment:

Vegetation

Type	Dominant Species	FWS Status	Stratum	Overall
Herb	*LOLIUM MULTIFLORUM*	UPL	100%	100%

Percentage of dominant (>= 20%) species that are FAC, FACW or OBL: 0%
Hydrophytic Vegetation Criteria met:

Comment: PROBLEM AREA; VEGETATION NOT CONSIDERED

Determination: **Non-Wetland**

Comment:

WETLAND DELINEATION DATA FORM

SRI Scientific Resources, Inc. Routine Onsite Method

Applicant: CITY OF ALBANY Project #: 92045-117 Date: 08/06/92
County: LINN State: OR Township: 11S Range: 3W Section: 19
Investigator: JVS/DRS Sample Site: OS-A-117

Soils

Mapped Series and Phase: AMITY SILT LOAM
On Hydric Soils List: NO
Drainage Class: SOMEWHAT POORLY DRAINED Matrix Color: 10YR 4/2
Mottles: YES Mottle Color: 7.5YR 4/6
Hydric Soil Criteria met: YES
Comment:

Hydrology

Inundated: NO Depth: " Saturated Soils: NO Depth to Water Table: >18
Active Oxidized Rhizospheres Present: YES Wetland Hydrology Criteria met: YES
Comment:

Vegetation

Type	Dominant Species	FWS Status	Stratum	Overall
Herb	*LOLIUM MULTIFLORUM*	UPL	100%	100%

Percentage of dominant (>= 20%) species that are FAC, FACW or OBL: 0%
Hydrophytic Vegetation Criteria met:

Comment: PROBLEM AREA; VEGETATION NOT CONSIDERED

Determination: **Wetland**

Comment: PROBLEM AREA WETLAND

WETLAND DELINEATION DATA FORM

SRI Scientific Resources, Inc. Routine Onsite Method

Applicant: CITY OF ALBANY Project #: 92045-118 Date: 08/06/92
County: LINN State: OR Township: 11S Range: 3W Section: 19
Investigator: JVS/DRS Sample Site: OS-A-118

Soils

Mapped Series and Phase: AMITY SILT LOAM
On Hydric Soils List: NO
Drainage Class: SOMEWHAT POORLY DRAINED Matrix Color: 10YR 3/2
Mottles: NO
Hydric Soil Criteria met: NO
Comment:

Hydrology

Inundated: NO Depth: " Saturated Soils: NO Depth to Water Table: >18
Active Oxidized Rhizospheres Present: NO Wetland Hydrology Criteria met: NO
Comment:

Vegetation

Type	Dominant Species	FWS Status	Stratum	Overall
Herb	*LOLIUM MULTIFLORUM*	UPL	100%	100%

Percentage of dominant (>= 20%) species that are FAC, FACW or OBL: 0%
Hydrophytic Vegetation Criteria met:

Comment: VEGETATION NOT CONSIDERED

Determination: **Non-Wetland**

Comment: PROBLEM AREA WETLAND

WETLAND DELINEATION DATA FORM

SRI Scientific Resources, Inc. Routine Onsite Method

Applicant: CITY OF ALBANY
County: LINN State: OR
Investigator: JVS/DRS

Project #: 92045-119 Date: 08/06/92
Township: 11S Range: 3W Section: 19
Sample Site: OS-A-119

Soils

Mapped Series and Phase: AMITY SILT LOAM
On Hydric Soils List: NO
Drainage Class: SOMEWHAT POORLY DRAINED
Mottles: YES

Matrix Color: 10YR 4/2
Mottle Color: 7.5YR 4/6
Hydric Soil Criteria met: YES

Comment:

Hydrology

Inundated: NO Depth: " Saturated Soils: NO Depth to Water Table: >18
Active Oxidized Rhizospheres Present: YES
Wetland Hydrology Criteria met: YES
Comment:

Vegetation

Type	Dominant Species	FWS Status	Stratum	Overall
Herb	*LOLIUM MULTIFLORUM*	UPL	100%	100%

Percentage of dominant (>= 20%) species that are FAC, FACW or OBL: 0%
Hydrophytic Vegetation Criteria met:

Comment: PROBLEM AREA; VEGETATION NOT CONSIDERED

Determination: **Wetland**

Comment:

WETLAND DELINEATION DATA FORM

SRI Scientific Resources, Inc.

Routine Onsite Method

Applicant: CITY OF ALBANY
Project #: 92045-120 Date: 08/06/92
County: LINN State: OR Township: 11S Range: 3W Section: 19
Investigator: JVS/DRS
Sample Site: OS-A-120

Soils

Mapped Series and Phase: CONCORD SILT LOAM
On Hydric Soils List: YES
Drainage Class: POORLY DRAINED
Matrix Color: 10YR 4/2
Mottles: YES
Mottle Color: 7.5YR 4/6
Hydric Soil Criteria met: YES

Comment:

Hydrology

Inundated: NO Depth: " Saturated Soils: NO Depth to Water Table: >18
Active Oxidized Rhizospheres Present: YES
Wetland Hydrology Criteria met: YES

Comment:

Vegetation

Type	Dominant Species	FWS Status	Stratum	Overall
Herb	*LOLIUM MULTIFLORUM*	UPL	100%	100%

Percentage of dominant (>= 20%) species that are FAC, FACW or OBL: 0%
Hydrophytic Vegetation Criteria met:

Comment: PROBLEM AREA; VEGETATION NOT CONSIDERED

Determination: **Wetland**

Comment: PROBLEM AREA WETLAND

WETLAND DELINEATION DATA FORM

SRI Scientific Resources, Inc. Routine Onsite Method

Applicant: CITY OF ALBANY Project #: 92045-121 Date: 08/06/92
County: LINN State: OR Township: 11S Range: 3W Section: 19
Investigator: JVS/DRS Sample Site: OS-A-121

Soils

Mapped Series and Phase: CONCORD SILT LOAM
On Hydric Soils List: YES
Drainage Class: POORLY DRAINED Matrix Color: 10YR 3/2
Mottles: YES Mottle Color: 7.5YR 4/6
Hydric Soil Criteria met: YES
Comment:

Hydrology

Inundated: NO Depth: " Saturated Soils: NO Depth to Water Table: >18
Active Oxidized Rhizospheres Present: NO Wetland Hydrology Criteria met: NO
Comment:

Vegetation

Type	Dominant Species	FWS Status	Stratum	Overall
Herb	*LOLIUM MULTIFLORUM*	UPL	100%	100%

Percentage of dominant (>= 20%) species that are FAC, FACW or OBL: 0%
Hydrophytic Vegetation Criteria met:

Comment: PROBLEM AREA; VEGETATION NOT CONSIDERED

Determination: **Non-Wetland**

Comment:

WETLAND DELINEATION DATA FORM

SRI Scientific Resources, Inc. Routine Onsite Method

Applicant: CITY OF ALBANY
Project #: 92045-122 Date: 08/06/92
County: LINN State: OR Township: 11S Range: 3W Section: 19
Investigator: JVS/DRS Sample Site: OS-A-122

Soils

Mapped Series and Phase: CONCORD SILT LOAM
On Hydric Soils List: YES
Drainage Class: POORLY DRAINED
Matrix Color: 10YR 3/1
Mottles: YES
Mottle Color: 7.5YR 4/6
Hydric Soil Criteria met: YES
Comment:

Hydrology

Inundated: NO Depth: " Saturated Soils: NO Depth to Water Table: >18
Active Oxidized Rhizospheres Present: YES
Wetland Hydrology Criteria met: YES
Comment:

Vegetation

Type	Dominant Species	FWS Status	Stratum	Overall
Herb	*LOLIUM MULTIFLORUM*	UPL	100%	100%

Percentage of dominant (>= 20%) species that are FAC, FACW or OBL: 0%
Hydrophytic Vegetation Criteria met:

Comment: PROBLEM AREA; VEGETATION NOT CONSIDERED

Determination: **Wetland**

Comment: PROBLEM AREA WETLAND

WETLAND DELINEATION DATA FORM

SRI Scientific Resources, Inc. Routine Onsite Method

Applicant: CITY OF ALBANY
County: LINN State: OR
Investigator: JVS/DRS

Project #: 92045-123 Date: 05/22/92
Township: 11S Range: 3W Section: 19
Sample Site: OS-A-123

Soils

Mapped Series and Phase: CONCORD SILT LOAM
On Hydric Soils List: YES
Drainage Class: POORLY DRAINED
Mottles: YES

Matrix Color: 10YR 3/1
Mottle Color: 2.5YR 4/8
Hydric Soil Criteria met: YES

Comment:

Hydrology

Inundated: NO Depth: " Saturated Soils: NO Depth to Water Table: >18
Active Oxidized Rhizospheres Present: YES
Wetland Hydrology Criteria met: YES
Comment:

Vegetation

Type	Dominant Species	FWS Status	Stratum	Overall
Herb	*LOLIUM MULTIFLORUM*	UPL	100%	100%

Percentage of dominant (>= 20%) species that are FAC, FACW or OBL: 0%
Hydrophytic Vegetation Criteria met:

Comment:

Determination: **Wetland**

Comment: NEAR A DITCH IN SWALE

WETLAND DELINEATION DATA FORM

SRI Scientific Resources, Inc. Routine Onsite Method

Applicant: CITY OF ALBANY
Project #: 92045-124 Date: 08/06/92
County: LINN State: OR Township: 11S Range: 3W Section: 19
Investigator: JVS/DRS Sample Site: OS-A-124

Soils

Mapped Series and Phase: CONCORD SILT LOAM
On Hydric Soils List: YES
Drainage Class: POORLY DRAINED Matrix Color: 10YR 3/2
Mottles: YES Mottle Color: 7.5YR 4/6
Hydric Soil Criteria met: YES

Comment:

Hydrology

Inundated: NO Depth: " Saturated Soils: NO Depth to Water Table: >18
Active Oxidized Rhizospheres Present: YES Wetland Hydrology Criteria met: YES
Comment:

Vegetation

Type	Dominant Species	FWS Status	Stratum	Overall
Herb	*LOLIUM MULTIFLORUM*	UPL	100%	100%

Percentage of dominant (>= 20%) species that are FAC, FACW or OBL: 0%
Hydrophytic Vegetation Criteria met:

Comment: PROBLEM AREA; VEGETATION NOT CONSIDERED

Determination: **Wetland**

Comment: PROBLEM AREA WETLAND

WETLAND DELINEATION DATA FORM

SRI Scientific Resources, Inc. Routine Onsite Method

Applicant: CITY OF ALBANY
County: LINN State: OR
Investigator: JVS/DRS

Project #: 92045-125 Date: 05/22/92
Township: 11S Range: 3W Section: 19
Sample Site: OS-A-125

Soils

Mapped Series and Phase: AMITY SILT LOAM
On Hydric Soils List: NO
Drainage Class: SOMEWHAT POORLY DRAINED Matrix Color: 10YR 3/2
Mottles: NO

Hydric Soil Criteria met: NO

Comment:

Hydrology

Inundated: NO Depth: " Saturated Soils: NO Depth to Water Table: >18
Active Oxidized Rhizospheres Present: NO Wetland Hydrology Criteria met: NO
Comment:

Vegetation

Type	Dominant Species	FWS Status	Stratum	Overall
Herb	*LOLIUM MULTIFLORUM*	UPL	100%	100%

Percentage of dominant (>= 20%) species that are FAC, FACW or OBL: 0%
Hydrophytic Vegetation Criteria met:

Comment: PROBLEM AREA; VEGETATION NOT CONSIDERED

Determination: **Non-Wetland**

Comment:

WETLAND DELINEATION DATA FORM

SRI Scientific Resources, Inc. Routine Onsite Method

Applicant: CITY OF ALBANY Project #: 92045-126 Date: 08/06/92
County: LINN State: OR Township: 11S Range: 3W Section: 19
Investigator: JVS/DRS Sample Site: OS-A-126

Soils

Mapped Series and Phase: AMITY SILT LOAM
On Hydric Soils List: NO
Drainage Class: SOMEWHAT POORLY DRAINED Matrix Color: 10YR 3/2
Mottles: NO
Hydric Soil Criteria met: NO
Comment:

Hydrology

Inundated: NO Depth: " Saturated Soils: NO Depth to Water Table: >18
Active Oxidized Rhizospheres Present: NO Wetland Hydrology Criteria met: NO
Comment:

Vegetation

Type	Dominant Species	FWS Status	Stratum	Overall
Herb	*LOLIUM MULTIFLORUM*	UPL	100%	100%

Percentage of dominant (>= 20%) species that are FAC, FACW or OBL: 0%
Hydrophytic Vegetation Criteria met:

Comment: PROBLEM AREA; VEGETATION NOT CONSIDERED

Determination: **Non-Wetland**

Comment:

WETLAND DELINEATION DATA FORM

SRI Scientific Resources, Inc. Routine Onsite Method

Applicant: CITY OF ALBANY Project #: 92045-127 Date: 05/22/92
County: LINN State: OR Township: 11S Range: 3W Section: 19
Investigator: JVS/DRS Sample Site: OS-A-127

Soils

Mapped Series and Phase: CONCORD SILT LOAM
On Hydric Soils List: YES
Drainage Class: POORLY DRAINED Matrix Color: 10YR 3/1
Mottles: YES Mottle Color: 2.5YR 4/8
Hydric Soil Criteria met:

Comment:

Hydrology

Inundated: NO Depth: " Saturated Soils: NO Depth to Water Table: >18
Active Oxidized Rhizospheres Present: YES Wetland Hydrology Criteria met:
Comment: VEGETATION MATTED FROM PONDING

Vegetation

Type	Dominant Species	FWS Status	Stratum	Overall
Herb	*AGROSTIS ALBA*	FACW	50%	
Herb	*LOLIUM MULTIFLORUM*	UPL	50%	100%

Percentage of dominant (>= 20%) species that are FAC, FACW or OBL: 0%
Hydrophytic Vegetation Criteria met:

Comment: VEGETATION NOT CONSIDERED

Determination: **Wetland**

Comment: PROBLEM AREA WETLAND

WETLAND DELINEATION DATA FORM

SRI Scientific Resources, Inc. Routine Onsite Method

Applicant: CITY OF ALBANY
County: LINN State: OR
Investigator: JVS/DRS

Project #: 92045-128 Date: 08/06/92
Township: 11S Range: 3W Section: 19
Sample Site: OS-A-128

Soils

Mapped Series and Phase: CONCORD SILT LOAM
On Hydric Soils List: YES
Drainage Class: POORLY DRAINED
Mottles: NO

Matrix Color: 10YR 3/2

Hydric Soil Criteria met: NO

Comment:

Hydrology

Inundated: NO Depth: " Saturated Soils: NO Depth to Water Table: >18
Active Oxidized Rhizospheres Present: NO
Wetland Hydrology Criteria met: NO
Comment:

Vegetation

Type	Dominant Species	FWS Status	Stratum	Overall
Herb	*LOLIUM MULTIFLORUM*	UPL	90%	100%

Percentage of dominant (>= 20%) species that are FAC, FACW or OBL: 0%
Hydrophytic Vegetation Criteria met:

Comment: PROBLEM AREA: VEGETATION NOT CONSIDERED

Determination: **Non-Wetland**

Comment:

WETLAND DELINEATION DATA FORM

SRI Scientific Resources, Inc. Routine Onsite Method

Applicant: CITY OF ALBANY
County: LINN State: OR
Investigator: JVS/DRS

Project #: 92045-129 Date: 08/06/92
Township: 11S Range: 3W Section: 19
Sample Site: OS-A-129

Soils

Mapped Series and Phase: CONCORD SILT LOAM
On Hydric Soils List: YES
Drainage Class: POORLY DRAINED
Mottles: YES

Matrix Color: 10YR 3/1
Mottle Color: 7.5YR 4/4
Hydric Soil Criteria met: YES

Comment:

Hydrology

Inundated: NO Depth: " Saturated Soils: NO Depth to Water Table: >18
Active Oxidized Rhizospheres Present: YES
Wetland Hydrology Criteria met: YES
Comment:

Vegetation

Type	Dominant Species	FWS Status	Stratum	Overall
Herb	*LOLIUM MULTIFLORUM*	UPL	100%	100%

Percentage of dominant (>= 20%) species that are FAC, FACW or OBL: 0%
Hydrophytic Vegetation Criteria met:

Comment: PROBLEM AREA; VEGETATION NOT CONSIDERED

Determination: **Wetland**

Comment: PROBLEM AREA WETLAND

WETLAND DELINEATION DATA FORM

SRI Scientific Resources, Inc. Routine Onsite Method

Applicant: CITY OF ALBANY
Project #: 92045-130 Date: 08/06/92
County: LINN State: OR Township: 11S Range: 3W Section: 19
Investigator: JVS/DRS Sample Site: OS-A-130

Soils

Mapped Series and Phase: AMITY SILT LOAM
On Hydric Soils List: NO
Drainage Class: SOMEWHAT POORLY DRAINED Matrix Color: 10YR 3/1-3/2
Mottles: YES Mottle Color: 7.5YR 4/4
Hydric Soil Criteria met: YES
Comment:

Hydrology

Inundated: NO Depth: " Saturated Soils: NO Depth to Water Table: >18
Active Oxidized Rhizospheres Present: NO Wetland Hydrology Criteria met: NO
Comment:

Vegetation

Type	Dominant Species	FWS Status	Stratum	Overall
Herb	*LOLIUM MULTIFLORUM*	UPL	100%	100%

Percentage of dominant (>= 20%) species that are FAC, FACW or OBL: 0%
Hydrophytic Vegetation Criteria met:

Comment: PROBLEM AREA: VEGETATION NOT CONSIDERED

Determination: **Non-Wetland**

Comment: PROBLEM AREA WETLAND

WETLAND DELINEATION DATA FORM

SRI Scientific Resources, Inc. Routine Onsite Method

Applicant: CITY OF ALBANY Project #: 92045-131 Date: 08/06/92
County: LINN State: OR Township: 11S Range: 3W Section: 19
Investigator: JVS/DRS Sample Site: OS-A-131

Soils

Mapped Series and Phase: AMITY SILT LOAM
On Hydric Soils List: YES
Drainage Class: SOMEWHAT POORLY DRAINED Matrix Color: 10YR 3/1
Mottles: YES Mottle Color: 10YR 4/6
Hydric Soil Criteria met: YES

Comment:

Hydrology

Inundated: NO Depth: " Saturated Soils: NO Depth to Water Table: >18
Active Oxidized Rhizospheres Present: YES Wetland Hydrology Criteria met: YES
Comment:

Vegetation

Type	Dominant Species	FWS Status	Stratum	Overall
Herb	*AGROSTIS TENUIS*	FAC	20%	
Herb	*LOLIUM MULTIFLORUM*	UPL	80%	100%

Percentage of dominant (>= 20%) species that are FAC, FACW or OBL: 50%
Hydrophytic Vegetation Criteria met:

Comment: PROBLEM AREA; VEGETATION NOT CONSIDERED

Determination: **Wetland**

Comment: PROBLEM AREA WETLAND

WETLAND DELINEATION DATA FORM

SRI Scientific Resources, Inc. Routine Onsite Method

Applicant: CITY OF ALBANY
Project #: 92045-132 Date: 08/06/92
County: LINN State: OR Township: 11S Range: 3W Section: 19
Investigator: JVS/DRS Sample Site: OS-A-132

Soils

Mapped Series and Phase: DAYTON SILT LOAM
On Hydric Soils List: YES
Drainage Class: POORLY DRAINED Matrix Color: 10YR 3/1
Mottles: YES Mottle Color: 7.5YR 4/6
Hydric Soil Criteria met: YES

Comment:

Hydrology

Inundated: NO Depth: " Saturated Soils: NO Depth to Water Table: >18
Active Oxidized Rhizospheres Present: YES Wetland Hydrology Criteria met: YES
Comment:

Vegetation

Type	Dominant Species	FWS Status	Stratum	Overall
Herb	*LOLIUM MULTIFLORUM*	UPL	100%	100%

Percentage of dominant (>= 20%) species that are FAC, FACW or OBL: 0%
Hydrophytic Vegetation Criteria met:

Comment: PROBLEM AREA; VEGETATION NOT CONSIDERED

Determination: **Wetland**

Comment: PROBLEM AREA WETLAND

WETLAND DELINEATION DATA FORM

SRI Scientific Resources, Inc. Routine Onsite Method

Applicant: CITY OF ALBANY Project #: 92045-133 Date: 08/06/92
County: LINN State: OR Township: 11S Range: 3W Section: 19
Investigator: JVS/DRS Sample Site: OS-A-133

Soils

Mapped Series and Phase: HOLCOMB SILT LOAM
On Hydric Soils List: NO
Drainage Class: SOMEWHAT POORLY DRAINED Matrix Color: 10YR 3/2
Mottles: YES Mottle Color: 7.5YR 4/6
Hydric Soil Criteria met: YES
Comment:

Hydrology

Inundated: NO Depth: " Saturated Soils: NO Depth to Water Table: >18
Active Oxidized Rhizospheres Present: NO Wetland Hydrology Criteria met: NO
Comment:

Vegetation

Type	Dominant Species	FWS Status	Stratum	Overall
Herb	*LOLIUM MULTIFLORUM*	UPL	100%	100%

Percentage of dominant (>= 20%) species that are FAC, FACW or OBL: 0%
Hydrophytic Vegetation Criteria met:

Comment: VEGETATION NOT CONSIDERED

Determination: **Non-Wetland**

Comment:

WETLAND DELINEATION DATA FORM

SRI Scientific Resources, Inc. Routine Onsite Method

Applicant: CITY OF ALBANY Project #: 92045-134 Date: 08/06/92
County: LINN State: OR Township: 11S Range: 3W Section: 19
Investigator: JVS/DRS Sample Site: OS-A-134

Soils

Mapped Series and Phase: AMITY SILT LOAM
On Hydric Soils List: NO
Drainage Class: SOMEWHAT POORLY DRAINED Matrix Color: 10YR 4/2
Mottles: YES Mottle Color: 7.5YR 4/6
Hydric Soil Criteria met: YES
Comment:

Hydrology

Inundated: NO Depth: " Saturated Soils: NO Depth to Water Table: >18
Active Oxidized Rhizospheres Present: YES Wetland Hydrology Criteria met: YES
Comment:

Vegetation

Type	Dominant Species	FWS Status	Stratum	Overall
Herb	*AGROSTIS ALBA*	FACW	20%	
Herb	*LOLIUM MULTIFLORUM*	UPL	80%	100%

Percentage of dominant (>= 20%) species that are FAC, FACW or OBL: 50%
Hydrophytic Vegetation Criteria met:

Comment: PROBLEM AREA; VEGETATION NOT CONSIDERED

Determination: **Wetland**

Comment: PROBLEM AREA WETLAND

WETLAND DELINEATION DATA FORM

SRI Scientific Resources, Inc. Routine Onsite Method

Applicant: CITY OF ALBANY Project #: 92045-135 Date: 08/06/92
County: LINN State: OR Township: 11S Range: 3W Section: 19
Investigator: JVS/DRS Sample Site: OS-A-135

Soils

Mapped Series and Phase: AMITY SILT LOAM
On Hydric Soils List: NO
Drainage Class: SOMEWHAT POORLY DRAINED Matrix Color: 10YR 4/2
Mottles: YES Mottle Color: 7.5YR 4/6
Hydric Soil Criteria met: YES

Comment:

Hydrology

Inundated: NO Depth: " Saturated Soils: NO Depth to Water Table: >18
Active Oxidized Rhizospheres Present: YES Wetland Hydrology Criteria met: YES
Comment:

Vegetation

Type	Dominant Species	FWS Status	Stratum	Overall
Herb	*AGROSTIS ALBA*	FACW	30%	
Herb	*LOLIUM MULTIFLORUM*	UPL	70%	100%

Percentage of dominant (>= 20%) species that are FAC, FACW or OBL: 50%
Hydrophytic Vegetation Criteria met:

Comment: PROBLEM AREA; VEGETATION NOT CONSIDERED

Determination: **Wetland**

Comment: PROBLEM AREA WETLAND

WETLAND DELINEATION DATA FORM

SRI Scientific Resources, Inc. Routine Onsite Method

Applicant: CITY OF ALBANY Project #: 92045-136 Date: 08/06/92
County: LINN State: OR Township: 11S Range: 3W Section: 19
Investigator: JVS/DRS Sample Site: OS-A-136

Soils

Mapped Series and Phase: CONCORD SILT LOAM
On Hydric Soils List: YES
Drainage Class: POORLY DRAINED Matrix Color: 10YR 4/2
Mottles: YES Mottle Color: 7.5YR 4/6
Hydric Soil Criteria met: YES
Comment:

Hydrology

Inundated: NO Depth: " Saturated Soils: NO Depth to Water Table: >18
Active Oxidized Rhizospheres Present: YES Wetland Hydrology Criteria met: YES
Comment:

Vegetation

Type	Dominant Species	FWS Status	Stratum	Overall
Herb	*LOLIUM MULTIFLORUM*	UPL	100%	100%

Percentage of dominant (>= 20%) species that are FAC, FACW or OBL: 0%
Hydrophytic Vegetation Criteria met:

Comment: PROBLEM AREA; VEGETATION NOT CONSIDERED

Determination: **Wetland**

Comment: PROBLEM AREA WETLAND

WETLAND DELINEATION DATA FORM

SRI Scientific Resources, Inc. Routine Onsite Method

Applicant: CITY OF ALBANY Project #: 92045-137 Date: 08/06/92
County: LINN State: OR Township: 11S Range: 3W Section: 19
Investigator: JVS/DRS Sample Site: OS-A-137

Soils

Mapped Series and Phase: CONCORD SILT LOAM
On Hydric Soils List: YES
Drainage Class: POORLY DRAINED Matrix Color: 10YR 3/2
Mottles: YES Mottle Color: 7.5YR 4/6
Hydric Soil Criteria met: YES

Comment: MOTTLES VERY FAINT

Hydrology

Inundated: NO Depth: " Saturated Soils: NO Depth to Water Table: >18
Active Oxidized Rhizospheres Present: NO Wetland Hydrology Criteria met: NO
Comment:

Vegetation

Type	Dominant Species	FWS Status	Stratum	Overall
Herb	*LOLIUM MULTIFLORUM*	UPL	100%	100%

Percentage of dominant (>= 20%) species that are FAC, FACW or OBL: 0%
Hydrophytic Vegetation Criteria met:

Comment: PROBLEM AREA; VEGETATION NOT CONSIDERED

Determination: **Non-Wetland**

Comment:

WETLAND DELINEATION DATA FORM

SRI Scientific Resources, Inc. Routine Onsite Method

Applicant: CITY OF ALBANY
Project #: 92045-138 Date: 08/06/92
County: LINN State: OR Township: 11S Range: 3W Section: 19
Investigator: JVS/DRS
Sample Site: OS-A-138

Soils

Mapped Series and Phase: AMITY SILT LOAM
On Hydric Soils List: NO
Drainage Class: SOMEWHAT POORLY DRAINED
Matrix Color: 10YR 4/2
Mottles: YES
Mottle Color: 10YR 4/6
Hydric Soil Criteria met: YES

Comment:

Hydrology

Inundated: NO Depth: " Saturated Soils: NO Depth to Water Table: >18
Active Oxidized Rhizospheres Present: YES
Wetland Hydrology Criteria met: YES
Comment:

Vegetation

Type	Dominant Species	FWS Status	Stratum	Overall
Herb	*LOLIUM MULTIFLORUM*	UPL	100%	100%

Percentage of dominant (>= 20%) species that are FAC, FACW or OBL: 0%
Hydrophytic Vegetation Criteria met:

Comment: PROBLEM AREA; VEGETATION NOT CONSIDERED

Determination: **Wetland**

Comment: PROBLEM AREA WETLAND

WETLAND DELINEATION DATA FORM

SRI Scientific Resources, Inc. Routine Onsite Method

Applicant: CITY OF ALBANY Project #: 92045-139 Date: 08/06/92
County: LINN State: OR Township: 11S Range: 3W Section: 19
Investigator: JVS/DRS Sample Site: OS-A-139

Soils

Mapped Series and Phase: DAYTON SILT LOAM
On Hydric Soils List: YES
Drainage Class: POORLY DRAINED Matrix Color: 10YR 4/2
Mottles: YES Mottle Color: 7.5YR 4/4
Hydric Soil Criteria met: YES

Comment:

Hydrology

Inundated: NO Depth: " Saturated Soils: NO Depth to Water Table: >18
Active Oxidized Rhizospheres Present: YES Wetland Hydrology Criteria met: YES
Comment:

Vegetation

Type	Dominant Species	FWS Status	Stratum	Overall
Tree	*FRAXINUS LATIFOLIA*	FACW	100%	35%
Herb	*AGROSTIS TENUIS*	FAC	25%	
Herb	*HOLCUS LANATUS*	FAC	35%	
Herb	*PHALARIS ARUNDINACEA*	FACW	35%	65%

Percentage of dominant (>= 20%) species that are FAC, FACW or OBL: 100%
Hydrophytic Vegetation Criteria met: YES

Comment:

Determination: **Wetland**

Comment:

WETLAND DELINEATION DATA FORM

SRI Scientific Resources, Inc. Routine Onsite Method

Applicant: CITY OF ALBANY Project #: 92045-140 Date: 07/09/92
County: LINN State: OR Township: 11S Range: 4W Section: 24
Investigator: JVS/DRS Sample Site: OS-C-140

Soils

Mapped Series and Phase: DAYTON SILT LOAM
On Hydric Soils List: YES
Drainage Class: POORLY DRAINED Matrix Color: 10YR 3/4-4/4
Mottles: NO
Hydric Soil Criteria met: NO

Comment:

Hydrology

Inundated: NO Depth: " Saturated Soils: NO Depth to Water Table: >18
Active Oxidized Rhizospheres Present: NO Wetland Hydrology Criteria met: NO
Comment:

Vegetation

Type	Dominant Species	FWS Status	Stratum	Overall
Herb	*FESTUCA ARUNDINACEA*	FACU-	90%	100%

Percentage of dominant (>= 20%) species that are FAC, FACW or OBL: 0%
Hydrophytic Vegetation Criteria met:

Comment: PROBLEM AREA. VEGETATION NOT CONSIDERED

Determination: **Non-Wetland**

Comment:

WETLAND DELINEATION DATA FORM

SRI Scientific Resources, Inc. Routine Onsite Method

Applicant: CITY OF ALBANY
Project #: 92045-141 Date: 07/09/92
County: LINN State: OR Township: 11S Range: 4W Section: 24
Investigator: JVS/DRS
Sample Site: OS-C-141

Soils

Mapped Series and Phase: DAYTON SILT LOAM
On Hydric Soils List: YES
Drainage Class: POORLY DRAINED
Matrix Color: 10YR 4/1
Mottles: YES
Mottle Color: 7.5YR 3/4
Hydric Soil Criteria met: YES

Comment:

Hydrology

Inundated: NO Depth: " Saturated Soils: YES Depth to Water Table: 11
Active Oxidized Rhizospheres Present: NO
Wetland Hydrology Criteria met: YES
Comment:

Vegetation

Type	Dominant Species	FWS Status	Stratum	Overall
Herb	*ALOPECURUS PRATENSIS*	FACW	20%	
Herb	*FESTUCA ARUNDINACEA*	FACU-	20%	
Herb	*PHALARIS ARUNDINACEA*	FACW	65%	100%

Percentage of dominant (>= 20%) species that are FAC, FACW or OBL: 67%
Hydrophytic Vegetation Criteria met: YES

Comment:

Determination: **Wetland**

Comment:

WETLAND DELINEATION DATA FORM

SRI Scientific Resources, Inc. Routine Onsite Method

Applicant: CITY OF ALBANY
Project #: 92045-142 Date: 07/09/92
County: LINN State: OR Township: 11S Range: 4W Section: 24
Investigator: JVS/DRS Sample Site: OS-C-142

Soils

Mapped Series and Phase: DAYTON SILT LOAM
On Hydric Soils List: YES
Drainage Class: POORLY DRAINED Matrix Color: 10YR 3/1
Mottles: YES Mottle Color: 10YR 4/6
Hydric Soil Criteria met: YES

Comment:

Hydrology

Inundated: NO Depth: " Saturated Soils: NO Depth to Water Table: >18
Active Oxidized Rhizospheres Present: YES Wetland Hydrology Criteria met: YES
Comment:

Vegetation

Type	Dominant Species	FWS Status	Stratum	Overall
Herb	*AGROSTIS ALBA*	FACW	40%	
Herb	*ALOPECURUS PRATENSIS*	FACW	40%	100%

Percentage of dominant (>= 20%) species that are FAC, FACW or OBL: 100%
Hydrophytic Vegetation Criteria met: YES

Comment:

Determination: **Wetland**

Comment:

WETLAND DELINEATION DATA FORM

SRI Scientific Resources, Inc. Routine Onsite Method

Applicant: CITY OF ALBANY
Project #: 92045-143 Date: 07/09/92
County: LINN State: OR Township: 11S Range: 4W Section: 24
Investigator: JVS/DRS
Sample Site: OS-C-143

Soils

Mapped Series and Phase: DAYTON SILT LOAM
On Hydric Soils List: YES
Drainage Class: POORLY DRAINED
Matrix Color: 10YR 3/1
Mottles: YES
Mottle Color: 7.5YR 3/3
Hydric Soil Criteria met: YES

Comment:

Hydrology

Inundated: NO Depth: " Saturated Soils: NO Depth to Water Table: >18
Active Oxidized Rhizospheres Present: YES
Wetland Hydrology Criteria met: YES

Comment:

Vegetation

Type	Dominant Species	FWS Status	Stratum	Overall
Tree	*FRAXINUS LATIFOLIA*	FACW	100%	25%
Sapling/Shrub	*CRATAEGUS DOUGLASII*	FAC	85%	25%
Herb	*AGROSTIS TENUIS*	FAC	20%	
Herb	*GALIUM APARINE*	FACU	20%	
Herb	*JUNCUS PATENS*	FACW	50%	50%

Percentage of dominant (>= 20%) species that are FAC, FACW or OBL: 80%
Hydrophytic Vegetation Criteria met: YES

Comment:

Determination: **Wetland**

Comment:

WETLAND DELINEATION DATA FORM

SRI Scientific Resources, Inc. Routine Onsite Method

Applicant: CITY OF ALBANY Project #: 92045-144 Date: 07/09/92
County: LINN State: OR Township: 11S Range: 4W Section: 24
Investigator: JVS/DRS Sample Site: OS-C-144

Soils

Mapped Series and Phase: DAYTON SILT LOAM
On Hydric Soils List: YES
Drainage Class: POORLY DRAINED Matrix Color: 10YR 3/2
Mottles: YES Mottle Color: 7.5YR 3/4
Hydric Soil Criteria met: YES
Comment:

Hydrology

Inundated: NO Depth: " Saturated Soils: NO Depth to Water Table: >18
Active Oxidized Rhizospheres Present: NO Wetland Hydrology Criteria met: NO
Comment:

Vegetation

Type	Dominant Species	FWS Status	Stratum	Overall
Sapling/Shrub	*ROSA SPP.*	NI-UPL	30%	
Sapling/Shrub	*SYMPHORICARPOS ALBUS*	FACU	50%	30%
Herb	*AGROSTIS TENUIS*	FAC	70%	
Herb	*GALIUM APARINE*	FACU	20%	60%
Woody Vine	*RUBUS DISCOLOR*	FACU-	20%	
Woody Vine	*RUBUS VITIFOLIUS*	NI	80%	10%

Percentage of dominant (>= 20%) species that are FAC, FACW or OBL: 17%
Hydrophytic Vegetation Criteria met: NO

Comment:

Determination: **Non-Wetland**

Comment: XXXX

WETLAND DELINEATION DATA FORM

SRI Scientific Resources, Inc. Routine Onsite Method

Applicant: CITY OF ALBANY Project #: 92045-145 Date: 07/09/92
County: LINN State: OR Township: 11S Range: 4W Section: 24
Investigator: JVS/DRS Sample Site: OS-C-145

Soils

Mapped Series and Phase: DAYTON SILT LOAM
On Hydric Soils List: YES
Drainage Class: POORLY DRAINED Matrix Color: 10YR 3/1
Mottles: YES Mottle Color: 7.5YR 3/4
Hydric Soil Criteria met: YES

Comment:

Hydrology

Inundated: NO Depth: " Saturated Soils: NO Depth to Water Table: >18
Active Oxidized Rhizospheres Present: YES Wetland Hydrology Criteria met: YES
Comment:

Vegetation

Type	Dominant Species	FWS Status	Stratum	Overall
Herb	*ALOPECURUS PRATENSIS*	FACW	20%	
Herb	*FESTUCA ARUNDINACEA*	FACU-	50%	
Herb	*LOTUS CORNICULATUS*	FAC	20%	100%

Percentage of dominant (>= 20%) species that are FAC, FACW or OBL: 67%
Hydrophytic Vegetation Criteria met: YES

Comment:

Determination: **Wetland**

Comment:

WETLAND DELINEATION DATA FORM

SRI Scientific Resources, Inc. Routine Onsite Method

Applicant: CITY OF ALBANY
Project #: 92045-146 Date: 07/09/92
County: LINN State: OR Township: 11S Range: 4W Section: 24
Investigator: JVS/DRS Sample Site: OS-C-146

Soils

Mapped Series and Phase: DAYTON SILT LOAM
On Hydric Soils List: YES
Drainage Class: POORLY DRAINED Matrix Color: 7.5YR 3/0
Mottles: YES Mottle Color: 7.5YR 4/6
Hydric Soil Criteria met: YES

Comment:

Hydrology

Inundated: NO Depth: " Saturated Soils: YES Depth to Water Table: 6
Active Oxidized Rhizospheres Present: YES Wetland Hydrology Criteria met: YES
Comment: ON BANK OF STREAM THAT'S 10 FEET WIDE AND 6 INCHES DEEP

Vegetation

Type	Dominant Species	FWS Status	Stratum	Overall
Sapling/Shrub	*FRAXINUS LATIFOLIA*	FACW	20%	90%
Herb	*AGROSTIS STOLONIFERA*	FAC+	90%	10%

Percentage of dominant (>= 20%) species that are FAC, FACW or OBL: 100%
Hydrophytic Vegetation Criteria met: YES

Comment:

Determination: **Wetland**

Comment:

WETLAND DELINEATION DATA FORM

SRI Scientific Resources, Inc. Routine Onsite Method

Applicant: CITY OF ALBANY
County: LINN State: OR
Investigator: JVS/DRS

Project #: 92045-147 Date: 06/09/92
Township: 11S Range: 4W Section: 24
Sample Site: OS-B-147

Soils

Mapped Series and Phase: DAYTON SILT LOAM
On Hydric Soils List: YES
Drainage Class: POORLY DRAINED
Mottles: YES

Matrix Color: 10YR 4/1
Mottle Color: 7.5YR 3/4
Hydric Soil Criteria met: YES

Comment:

Hydrology

Inundated: NO Depth: " Saturated Soils: NO Depth to Water Table: >18
Active Oxidized Rhizospheres Present: YES
Wetland Hydrology Criteria met: YES
Comment:

Vegetation

Type	Dominant Species	FWS Status	Stratum	Overall
Herb	*LOLIUM MULTIFLORUM*	UPL	90%	100%

Percentage of dominant (>= 20%) species that are FAC, FACW or OBL: 0%
Hydrophytic Vegetation Criteria met:

Comment: PROBLEM AREA: VEGETATION NOT CONSIDERED

Determination: **Wetland**

Comment: PROBLEM AREA WETLAND; VEGETATION NOT CONSIDERED IN CALL

WETLAND DELINEATION DATA FORM

SRI Scientific Resources, Inc. Routine Onsite Method

Applicant: CITY OF ALBANY Project #: 92045-148 Date: 06/09/92
County: LINN State: OR Township: 11S Range: 4W Section: 24
Investigator: JVS/DRS Sample Site: OS-B-148

Soils

Mapped Series and Phase: WOODBURN SILT LOAM, 0-3% SLOPES
On Hydric Soils List: NO
Drainage Class: MODERATELY WELL DRAINED Matrix Color: 10YR 3.5/3
Mottles: NO
Hydric Soil Criteria met: NO
Comment:

Hydrology

Inundated: NO Depth: " Saturated Soils: NO Depth to Water Table: >18
Active Oxidized Rhizospheres Present: NO Wetland Hydrology Criteria met: NO
Comment:

Vegetation

Type	Dominant Species	FWS Status	Stratum	Overall
Herb	*LOLIUM MULTIFLORUM*	UPL	90%	100%

Percentage of dominant (>= 20%) species that are FAC, FACW or OBL: 0%
Hydrophytic Vegetation Criteria met:

Comment: PROBLEM AREA: VEGETATION NOT CONSIDERED

Determination: **Non-Wetland**

Comment:

WETLAND DELINEATION DATA FORM

SRI Scientific Resources, Inc. Routine Onsite Method

Applicant: CITY OF ALBANY Project #: 92045-149 Date: 06/09/92
County: LINN State: OR Township: 11S Range: 4W Section: 24
Investigator: JVS/DRS Sample Site: OS-D-149

Soils

Mapped Series and Phase: CONCORD SILT LOAM
On Hydric Soils List: YES
Drainage Class: POORLY DRAINED Matrix Color: 10YR 3/3
Mottles: YES Mottle Color: 10YR 4/4
Hydric Soil Criteria met: NO

Comment:

Hydrology

Inundated: NO Depth: " Saturated Soils: NO Depth to Water Table: >18
Active Oxidized Rhizospheres Present: NO Wetland Hydrology Criteria met: NO
Comment:

Vegetation

Type	Dominant Species	FWS Status	Stratum	Overall
Herb	*LOLIUM MULTIFLORUM*	UPL	90%	100%

Percentage of dominant (>= 20%) species that are FAC, FACW or OBL: 0%
Hydrophytic Vegetation Criteria met:

Comment: PROBLEM AREA: VEGETATION NOT CONSIDERED

Determination: **Non-Wetland**

Comment:

WETLAND DELINEATION DATA FORM

SRI Scientific Resources, Inc. Routine Onsite Method

Applicant: CITY OF ALBANY Project #: 92045-150 Date: 06/09/92
County: LINN State: OR Township: 11S Range: 4W Section: 24
Investigator: JVS/DRS Sample Site: OS-D-150

Soils

Mapped Series and Phase: CONCORD SILT LOAM
On Hydric Soils List: YES
Drainage Class: POORLY DRAINED Matrix Color: 10YR 3.5/1
Mottles: YES Mottle Color: 7.5YR 3/4
Hydric Soil Criteria met: YES

Comment:

Hydrology

Inundated: NO Depth: " Saturated Soils: NO Depth to Water Table: >18
Active Oxidized Rhizospheres Present: YES Wetland Hydrology Criteria met: YES
Comment:

Vegetation

Type	Dominant Species	FWS Status	Stratum	Overall
Herb	*AGROSTIS EXARATA*	FACW	60%	
Herb	*ALOPECURUS GENICULATUS*	FACW+	20%	100%

Percentage of dominant (>= 20%) species that are FAC, FACW or OBL: 100%
Hydrophytic Vegetation Criteria met: YES

Comment:

Determination: **Wetland**

Comment:

WETLAND DELINEATION DATA FORM

SRI Scientific Resources, Inc. Routine Onsite Method

Applicant: CITY OF ALBANY Project #: 92045-151 Date: 08/06/92
County: LINN State: OR Township: 11S Range: 4W Section: 24
Investigator: JVS/DRS Sample Site: OM-A-151

Soils

Mapped Series and Phase: MCBEE SILTY CLAY LOAM
On Hydric Soils List: NO
Drainage Class: MODERATELY WELL DRAINED Matrix Color: 10YR 3/1
Mottles: YES Mottle Color: 7.5YR 4/6
Hydric Soil Criteria met: YES

Comment:

Hydrology

Inundated: NO Depth: " Saturated Soils: NO Depth to Water Table: >18
Active Oxidized Rhizospheres Present: YES Wetland Hydrology Criteria met: YES
Comment:

Vegetation

Type	Dominant Species	FWS Status	Stratum	Overall
Herb	*JUNCUS EFFUSUS*	FACW+	60%	
Herb	*MENTHA X PIPERITA*	FACW+	30%	100%

Percentage of dominant (>= 20%) species that are FAC, FACW or OBL: 100%
Hydrophytic Vegetation Criteria met: YES

Comment:

Determination: **Wetland**

Comment:

WETLAND DELINEATION DATA FORM

SRI Scientific Resources, Inc. Routine Onsite Method

Applicant: CITY OF ALBANY Project #: 92045-152 Date: 08/06/92
County: LINN State: OR Township: 11S Range: 4W Section: 24
Investigator: JVS/DRS Sample Site: OM-B-152

Soils

Mapped Series and Phase: MCBEE SILTY CLAY LOAM
On Hydric Soils List: NO
Drainage Class: MODERATELY WELL DRAINED Matrix Color: 10YR 3/3
Mottles: NO
Hydric Soil Criteria met: NO

Comment:

Hydrology

Inundated: NO Depth: " Saturated Soils: NO Depth to Water Table: >18
Active Oxidized Rhizospheres Present: NO Wetland Hydrology Criteria met: NO
Comment:

Vegetation

Type	Dominant Species	FWS Status	Stratum	Overall
Herb	*AGROSTIS TENUIS*	FAC	40%	
Herb	*HOLCUS LANATUS*	FAC	20%	
Herb	*JUNCUS PATENS*	FACW	20%	80%
Woody Vine	*RUBUS DISCOLOR*	FACU-	100%	20%

Percentage of dominant (>= 20%) species that are FAC, FACW or OBL: 75%
Hydrophytic Vegetation Criteria met: YES

Comment:

Determination: **Non-Wetland**

Comment:

WETLAND DELINEATION DATA FORM

SRI Scientific Resources, Inc. Routine Onsite Method

Applicant: CITY OF ALBANY Project #: 92045-153 Date: 08/06/92
County: LINN State: OR Township: 11S Range: 4W Section: 24
Investigator: JVS/DRS Sample Site: OM-B-153

Soils

Mapped Series and Phase: MCBEE SILTY CLAY LOAM
On Hydric Soils List: NO
Drainage Class: MODERATELY WELL DRAINED Matrix Color: 10YR 3/2
Mottles: YES Mottle Color: 7.5YR 4/6
Hydric Soil Criteria met: YES

Comment:

Hydrology

Inundated: NO Depth: " Saturated Soils: NO Depth to Water Table: >18
Active Oxidized Rhizospheres Present: YES Wetland Hydrology Criteria met: YES
Comment:

Vegetation

Type	Dominant Species	FWS Status	Stratum	Overall
Herb	*FESTUCA ARUNDINACEA*	FACU-	15%	
Herb	*HOLCUS LANATUS*	FAC	20%	
Herb	*JUNCUS PATENS*	FACW	35%	
Herb	*TARAXACUM OFFICINALE*	FACU	20%	100%

Percentage of dominant (>= 20%) species that are FAC, FACW or OBL: 67%
Hydrophytic Vegetation Criteria met: YES

Comment:

Determination: **Wetland**

Comment:

WETLAND DELINEATION DATA FORM

SRI Scientific Resources, Inc. Routine Onsite Method

Applicant: CITY OF ALBANY
Project #: 92045-154 Date: 08/06/92
County: LINN State: OR Township: 11S Range: 4W Section: 24
Investigator: JVS/DRS
Sample Site: OM-B-154

Soils

Mapped Series and Phase: MCBEE SILTY CLAY LOAM
On Hydric Soils List: NO
Drainage Class: MODERATELY WELL DRAINED Matrix Color: 10YR 3/3
Mottles: NO
Hydric Soil Criteria met: NO
Comment:

Hydrology

Inundated: NO Depth: " Saturated Soils: NO Depth to Water Table: >18
Active Oxidized Rhizospheres Present: NO Wetland Hydrology Criteria met: NO
Comment:

Vegetation

Type	Dominant Species	FWS Status	Stratum	Overall
Herb	*AGROSTIS TENUIS*	FAC	60%	
Herb	*HOLCUS LANATUS*	FAC	20%	60%
Woody Vine	*RUBUS DISCOLOR*	FACU-	100%	40%

Percentage of dominant (>= 20%) species that are FAC, FACW or OBL: 67%
Hydrophytic Vegetation Criteria met: YES

Comment:

Determination: **Non-Wetland**

Comment:

WETLAND DELINEATION DATA FORM

SRI Scientific Resources, Inc. Routine Onsite Method

Applicant: CITY OF ALBANY Project #: 92045-155 Date: 08/06/92
County: LINN State: OR Township: 11S Range: 4W Section: 24
Investigator: JVS/DRS Sample Site: OM-B-155

Soils

Mapped Series and Phase: MCBEE SILTY CLAY LOAM
On Hydric Soils List: NO
Drainage Class: MODERATELY WELL DRAINED Matrix Color: 10YR 3/3
Mottles: NO
Hydric Soil Criteria met: NO
Comment:

Hydrology

Inundated: NO Depth: " Saturated Soils: NO Depth to Water Table: >18
Active Oxidized Rhizospheres Present: NO Wetland Hydrology Criteria met: NO
Comment:

Vegetation

Type	Dominant Species	FWS Status	Stratum	Overall
Herb	*AGROSTIS TENUIS*	FAC	20%	
Herb	*FESTUCA ARUNDINACEA*	FACU-	40%	
Herb	*TARAXACUM OFFICINALE*	FACU	20%	90%
Woody Vine	*RUBUS DISCOLOR*	FACU-	100%	10%

Percentage of dominant (>= 20%) species that are FAC, FACW or OBL: 25%
Hydrophytic Vegetation Criteria met: NO

Comment:

Determination: **Non-Wetland**

Comment:

WETLAND DELINEATION DATA FORM

SRI Scientific Resources, Inc. Routine Onsite Method

Applicant: CITY OF ALBANY Project #: 92045-158 Date: 08/06/92
County: LINN State: OR Township: 11S Range: 4W Section: 24
Investigator: JVS/DRS Sample Site: OM-C-158

Soils

Mapped Series and Phase: CONSER SILTY CLAY LOAM
On Hydric Soils List: YES
Drainage Class: POORLY DRAINED Matrix Color: 10YR 2/2
Mottles: NO
Hydric Soil Criteria met: NO
Comment:

Hydrology

Inundated: NO Depth: " Saturated Soils: NO Depth to Water Table: >18
Active Oxidized Rhizospheres Present: NO Wetland Hydrology Criteria met: NO
Comment:

Vegetation

Type	Dominant Species	FWS Status	Stratum	Overall
Herb	*AGROPYRON REPENS*	FACU	20%	
Herb	*AGROSTIS TENUIS*	FAC	25%	
Herb	*HOLCUS LANATUS*	FAC	20%	95%
Woody Vine	*RUBUS DISCOLOR*	FACU-	100%	5%

Percentage of dominant (>= 20%) species that are FAC, FACW or OBL: 50%
Hydrophytic Vegetation Criteria met: NO

Comment:

Determination: **Non-Wetland**

Comment:

WETLAND DELINEATION DATA FORM

SRI Scientific Resources, Inc.

Routine Onsite Method

Applicant: CITY OF ALBANY
Project #: 92045-159 Date: 08/06/92
County: LINN State: OR Township: 11S Range: 4W Section: 24
Investigator: JVS/DRS
Sample Site: OM-C-159

Soils

Mapped Series and Phase: CONSER SILTY CLAY LOAM
On Hydric Soils List: YES
Drainage Class: POORLY DRAINED
Matrix Color: 10YR 3/2
Mottles: NO
Hydric Soil Criteria met: NO

Comment:

Hydrology

Inundated: NO Depth: " Saturated Soils: NO Depth to Water Table: >18
Active Oxidized Rhizospheres Present: NO
Wetland Hydrology Criteria met: NO

Comment:

Vegetation

Type	Dominant Species	FWS Status	Stratum	Overall
Herb	*DACTYLIS GLOMERATA*	FACU	30%	
Herb	*DAUCUS CAROTA*	UPL	20%	
Herb	*FESTUCA ARUNDINACEA*	FACU-	20%	
Herb	*PHLEUM PRATENSE*	FACU	20%	100%

Percentage of dominant (>= 20%) species that are FAC, FACW or OBL: 0%
Hydrophytic Vegetation Criteria met: NO

Comment:

Determination: **Non-Wetland**

Comment:

WETLAND DELINEATION DATA FORM

SRI Scientific Resources, Inc. Routine Onsite Method

Applicant: CITY OF ALBANY
Project #: 92045-160 Date: 08/06/92
County: LINN State: OR Township: 11S Range: 4W Section: 24
Investigator: JVS/DRS
Sample Site: OM-C-160

Soils

Mapped Series and Phase: CONSER SILTY CLAY LOAM
On Hydric Soils List: YES
Drainage Class: POORLY DRAINED
Mottles: YES
Matrix Color: 10YR 3/1
Mottle Color: 7.5YR 4/6
Hydric Soil Criteria met: YES
Comment:

Hydrology

Inundated: NO Depth: " Saturated Soils: NO Depth to Water Table: >18
Active Oxidized Rhizospheres Present: YES
Wetland Hydrology Criteria met: YES
Comment:

Vegetation

Type	Dominant Species	FWS Status	Stratum	Overall
Herb	*ALOPECURUS PRATENSIS*	FACW	20%	
Herb	*ELEOCHARIS PALUSTRIS*	OBL	30%	
Herb	*GNAPHALIUM PALUSTRE*	FAC+	20%	
Herb	*VERONICA AMERICANA*	OBL	15%	100%

Percentage of dominant (>= 20%) species that are FAC, FACW or OBL: 100%
Hydrophytic Vegetation Criteria met: YES

Comment:

Determination: **Wetland**

Comment:

WETLAND DELINEATION DATA FORM

SRI Scientific Resources, Inc. Routine Onsite Method

Applicant: CITY OF ALBANY
Project #: 92045-161 Date: 08/06/92
County: LINN State: OR Township: 11S Range: 4W Section: 24
Investigator: JVS/DRS Sample Site: OM-D-161

Soils

Mapped Series and Phase: CONSER SILTY CLAY LOAM
On Hydric Soils List: YES
Drainage Class: POORLY DRAINED
Matrix Color: 10YR 3/2
Mottles: YES
Mottle Color: 10YR 4/6
Hydric Soil Criteria met: YES

Comment: VERY FAINT MOTTLES

Hydrology

Inundated: NO Depth: " Saturated Soils: NO Depth to Water Table: >18
Active Oxidized Rhizospheres Present: NO Wetland Hydrology Criteria met: NO
Comment:

Vegetation

Type	Dominant Species	FWS Status	Stratum	Overall
Herb	*AGROSTIS TENUIS*	FAC	40%	
Herb	*ALOPECURUS PRATENSIS*	FACW	20%	
Herb	*PHLEUM PRATENSE*	FACU	20%	90%
Woody Vine	*RUBUS DISCOLOR*	FACU-	100%	10%

Percentage of dominant (>= 20%) species that are FAC, FACW or OBL: 50%
Hydrophytic Vegetation Criteria met: NO

Comment:

Determination: **Non-Wetland**

Comment:

WETLAND DELINEATION DATA FORM

SRI Scientific Resources, Inc. Routine Onsite Method

Applicant: CITY OF ALBANY Project #: 92045-162 Date: 08/06/92
County: LINN State: OR Township: 11S Range: 4W Section: 24
Investigator: JVS/DRS Sample Site: OM-D-162

Soils

Mapped Series and Phase: CONSER SILTY CLAY LOAM
On Hydric Soils List: YES
Drainage Class: POORLY DRAINED Matrix Color: 10YR 3/2
Mottles: NO
Hydric Soil Criteria met: NO
Comment:

Hydrology

Inundated: NO Depth: " Saturated Soils: NO Depth to Water Table: >18
Active Oxidized Rhizospheres Present: NO Wetland Hydrology Criteria met: NO
Comment:

Vegetation

Type	Dominant Species	FWS Status	Stratum	Overall
Herb	*AGROSTIS TENUIS*	FAC	35%	
Herb	*ALOPECURUS PRATENSIS*	FACW	30%	
Herb	*FESTUCA ARUNDINACEA*	FACU-	20%	100%

Percentage of dominant (>= 20%) species that are FAC, FACW or OBL: 67%
Hydrophytic Vegetation Criteria met: YES

Comment:

Determination: **Non-Wetland**

Comment:

WETLAND DELINEATION DATA FORM

SRI Scientific Resources, Inc. Routine Onsite Method

Applicant: CITY OF ALBANY
Project #: 92045-163 Date: 08/06/92
County: LINN State: OR Township: 11S Range: 4W Section: 24
Investigator: JVS/DRS
Sample Site: OM-D-163

Soils

Mapped Series and Phase: CONSER SILTY CLAY LOAM
On Hydric Soils List: YES
Drainage Class: POORLY DRAINED
Matrix Color: 10YR 3/2
Mottles: YES
Mottle Color: 7.5YR 4/6
Hydric Soil Criteria met: YES

Comment:

Hydrology

Inundated: NO Depth: " Saturated Soils: NO Depth to Water Table: >18
Active Oxidized Rhizospheres Present: YES
Wetland Hydrology Criteria met: YES
Comment: EVIDENCE OF PONDING: MATTED VEGETATION

Vegetation

Type	Dominant Species	FWS Status	Stratum	Overall
Herb	*ALOPECURUS PRATENSIS*	FACW	30%	
Herb	*JUNCUS PATENS*	FACW	30%	100%

Percentage of dominant (>= 20%) species that are FAC, FACW or OBL: 100%
Hydrophytic Vegetation Criteria met: YES

Comment:

Determination: **Wetland**

Comment:

WETLAND DELINEATION DATA FORM

SRI Scientific Resources, Inc. Routine Onsite Method

Applicant: CITY OF ALBANY Project #: 92045-164 Date: 08/06/92
County: LINN State: OR Township: 11S Range: 4W Section: 24
Investigator: JVS/DRS Sample Site: OM-D-164

Soils

Mapped Series and Phase: CONCORD SILT LOAM
On Hydric Soils List: YES
Drainage Class: POORLY DRAINED Matrix Color: 10YR 3/2
Mottles: YES Mottle Color: 7.5YR 4/6
Hydric Soil Criteria met: YES

Comment:

Hydrology

Inundated: NO Depth: " Saturated Soils: NO Depth to Water Table: >18
Active Oxidized Rhizospheres Present: YES Wetland Hydrology Criteria met: YES
Comment:

Vegetation

Type	Dominant Species	FWS Status	Stratum	Overall
Herb	*ALOPECURUS PRATENSIS*	FACW	25%	
Herb	*HOLCUS LANATUS*	FAC	30%	
Herb	*JUNCUS PATENS*	FACW	30%	100%

Percentage of dominant (>= 20%) species that are FAC, FACW or OBL: 100%
Hydrophytic Vegetation Criteria met: YES

Comment:

Determination: **Wetland**

Comment:

WETLAND DELINEATION DATA FORM

SRI Scientific Resources, Inc. Routine Onsite Method

Applicant: CITY OF ALBANY
County: LINN State: OR
Investigator: JVS/DRS

Project #: 92045-165 Date: 08/06/92
Township: 11S Range: 4W Section: 24
Sample Site: OM-D-165

Soils

Mapped Series and Phase: BASHAW SILTY CLAY
On Hydric Soils List: YES
Drainage Class: POORLY DRAINED
Mottles: NO

Matrix Color: 10YR 3/3

Hydric Soil Criteria met: NO

Comment:

Hydrology

Inundated: NO Depth: " Saturated Soils: NO Depth to Water Table: >18
Active Oxidized Rhizospheres Present: NO
Wetland Hydrology Criteria met: NO
Comment:

Vegetation

Type	Dominant Species	FWS Status	Stratum	Overall
Herb	*AGROPYRON REPENS*	FACU	20%	
Herb	*AGROSTIS TENUIS*	FAC	35%	
Herb	*ALOPECURUS PRATENSIS*	FACW	20%	
Herb	*CIRSIUM ARVENSE*	FACU+	20%	100%

Percentage of dominant (>= 20%) species that are FAC, FACW or OBL: 50%
Hydrophytic Vegetation Criteria met: NO

Comment:

Determination: **Non-Wetland**

Comment:

WETLAND DELINEATION DATA FORM

SRI Scientific Resources, Inc. Routine Onsite Method

Applicant: CITY OF ALBANY
Project #: 92045-170 Date: 08/06/92
County: LINN State: OR Township: 11S Range: 4W Section: 24
Investigator: JVS/DRS Sample Site: OM-D-170

Soils

Mapped Series and Phase: CONSER SILTY CLAY LOAM
On Hydric Soils List: YES
Drainage Class: POORLY DRAINED Matrix Color: 10YR 3/2
Mottles: YES Mottle Color: 7.5YR 4/4
Hydric Soil Criteria met: YES

Comment: FEW MOTTLES

Hydrology

Inundated: NO Depth: " Saturated Soils: NO Depth to Water Table: >18
Active Oxidized Rhizospheres Present: NO Wetland Hydrology Criteria met: NO
Comment:

Vegetation

Type	Dominant Species	FWS Status	Stratum	Overall
Herb	*AGROSTIS TENUIS*	FAC	35%	
Herb	*CIRSIUM ARVENSE*	FACU+	20%	
Herb	*HOLCUS LANATUS*	FAC	20%	100%

Percentage of dominant (>= 20%) species that are FAC, FACW or OBL: 67%
Hydrophytic Vegetation Criteria met: YES

Comment:

Determination: **Non-Wetland**

Comment:

WETLAND DELINEATION DATA FORM

SRI Scientific Resources, Inc. Routine Onsite Method

Applicant: CITY OF ALBANY Project #: 92045-171 Date: 08/06/92
County: LINN State: OR Township: 11S Range: 4W Section: 24
Investigator: JVS/DRS Sample Site: OM-D-171

Soils

Mapped Series and Phase: BASHAW SILTY CLAY
On Hydric Soils List: YES
Drainage Class: POORLY DRAINED Matrix Color: 10YR 3/2
Mottles: YES Mottle Color: 7.5YR 4/6
Hydric Soil Criteria met: YES

Comment:

Hydrology

Inundated: NO Depth: " Saturated Soils: NO Depth to Water Table: >18
Active Oxidized Rhizospheres Present: YES Wetland Hydrology Criteria met: YES
Comment:

Vegetation

Type	Dominant Species	FWS Status	Stratum	Overall
Herb	*AGROSTIS TENUIS*	FAC	25%	
Herb	*ALOPECURUS PRATENSIS*	FACW	25%	
Herb	*HOLCUS LANATUS*	FAC	30%	100%

Percentage of dominant (>= 20%) species that are FAC, FACW or OBL: 100%
Hydrophytic Vegetation Criteria met: YES

Comment:

Determination: **Wetland**

Comment:

WETLAND DELINEATION DATA FORM

SRI Scientific Resources, Inc. Routine Onsite Method

Applicant: CITY OF ALBANY Project #: 92045-172 Date: 08/06/92
County: LINN State: OR Township: 11S Range: 4W Section: 24
Investigator: JVS/DRS Sample Site: OM-D-172

Soils

Mapped Series and Phase: CONSER SILTY CLAY LOAM
On Hydric Soils List: YES
Drainage Class: POORLY DRAINED Matrix Color: 10YR 3/1
Mottles: YES Mottle Color: 7.5YR 5/6
Hydric Soil Criteria met: YES

Comment:

Hydrology

Inundated: NO Depth: " Saturated Soils: NO Depth to Water Table: >18
Active Oxidized Rhizospheres Present: YES Wetland Hydrology Criteria met: YES
Comment:

Vegetation

Type	Dominant Species	FWS Status	Stratum	Overall
Herb	*AGROSTIS ALBA*	FACW	45%	
Herb	*BECKMANNIA SYZIGACHNE*	OBL	35%	100%

Percentage of dominant (>= 20%) species that are FAC, FACW or OBL: 100%
Hydrophytic Vegetation Criteria met: YES

Comment:

Determination: **Wetland**

Comment:

WETLAND DELINEATION DATA FORM

SRI Scientific Resources, Inc. Routine Onsite Method

Applicant: CITY OF ALBANY Project #: 92045-176 Date: 07/21/92
County: LINN State: OR Township: 11S Range: 4W Section: 24
Investigator: JVS/DRS Sample Site: OM-E-176

Soils

Mapped Series and Phase: BASHAW SILTY CLAY
On Hydric Soils List: YES
Drainage Class: POORLY DRAINED Matrix Color: 10YR 2/1
Mottles: YES Mottle Color: 7.5YR 4/6
Hydric Soil Criteria met: YES

Comment:

Hydrology

Inundated: NO Depth: " Saturated Soils: NO Depth to Water Table: >18
Active Oxidized Rhizospheres Present: YES Wetland Hydrology Criteria met: YES
Comment:

Vegetation

Type	Dominant Species	FWS Status	Stratum	Overall
Herb	*FESTUCA ARUNDINACEA*	FACU-	30%	
Herb	*LOLIUM MULTIFLORUM*	UPL	60%	100%

Percentage of dominant (>= 20%) species that are FAC, FACW or OBL: 0%
Hydrophytic Vegetation Criteria met:

Comment: GRAZED PROBLEM AREA; VEGETATION NOT CONSIDERED

Determination: **Wetland**

Comment: PROBLEM AREA WETLAND

WETLAND DELINEATION DATA FORM

SRI Scientific Resources, Inc. Routine Onsite Method

Applicant: CITY OF ALBANY
Project #: 92045-177 Date: 07/21/92
County: LINN State: OR Township: 11S Range: 4W Section: 24
Investigator: JVS/DRS
Sample Site: OM-E-177

Soils

Mapped Series and Phase: BASHAW SILTY CLAY
On Hydric Soils List: YES
Drainage Class: POORLY DRAINED
Matrix Color: 10YR 3/1
Mottles: YES
Mottle Color: 7.5YR 4/6
Hydric Soil Criteria met: YES

Comment:

Hydrology

Inundated: NO Depth: " Saturated Soils: NO Depth to Water Table: >18
Active Oxidized Rhizospheres Present: YES
Wetland Hydrology Criteria met: YES

Comment:

Vegetation

Type	Dominant Species	FWS Status	Stratum	Overall
Herb	*ALOPECURUS GENICULATUS*	FACW+	20%	
Herb	*LOLIUM MULTIFLORUM*	UPL	65%	100%

Percentage of dominant (>= 20%) species that are FAC, FACW or OBL: 50%
Hydrophytic Vegetation Criteria met:

Comment: GRAZED PROBLEM AREA; VEGETATION NOT CONSIDERED

Determination: **Wetland**

Comment: PROBLEM AREA WETLAND

WETLAND DELINEATION DATA FORM

SRI Scientific Resources, Inc. Routine Onsite Method

Applicant: CITY OF ALBANY
Project #: 92045-178 Date: 06/09/92
County: LINN State: OR Township: 11S Range: 3W Section: 19
Investigator: FS/DRS Sample Site: OS-E-178

Soils

Mapped Series and Phase: WOODBURN SILT LOAM, 3-12% SLOPES
On Hydric Soils List: NO
Drainage Class: MODERATELY WELL DRAINED Matrix Color: 10YR 3/1
Mottles: NO
Hydric Soil Criteria met: YES
Comment:

Hydrology

Inundated: NO Depth: " Saturated Soils: NO Depth to Water Table: >18
Active Oxidized Rhizospheres Present: YES Wetland Hydrology Criteria met: YES
Comment:

Vegetation

Type	Dominant Species	FWS Status	Stratum	Overall
Herb	*LOLIUM MULTIFLORUM*	UPL	80%	100%

Percentage of dominant (>= 20%) species that are FAC, FACW or OBL: 0%
Hydrophytic Vegetation Criteria met:

Comment: PROBLEM AREA; VEGETATION NOT CONSIDERED

Determination: **Wetland**

Comment: PROBLEM AREA WETLAND

WETLAND DELINEATION DATA FORM

SRI Scientific Resources, Inc.

Routine Onsite Method

Applicant: CITY OF ALBANY
Project #: 92045-179 Date: 06/09/92
County: LINN State: OR Township: 11S Range: 3W Section: 19
Investigator: FS/DRS
Sample Site: OS-E-179

Soils

Mapped Series and Phase: COBURG SILTY CLAY LOAM
On Hydric Soils List: NO
Drainage Class: MODERATELY WELL DRAINED
Matrix Color: 10YR 3/2
Mottles: NO
Hydric Soil Criteria met: NO

Comment:

Hydrology

Inundated: NO Depth: " Saturated Soils: NO Depth to Water Table: >18
Active Oxidized Rhizospheres Present: NO
Wetland Hydrology Criteria met: NO

Comment:

Vegetation

Type	Dominant Species	FWS Status	Stratum	Overall
Herb	*LOLIUM MULTIFLORUM*	UPL	90%	100%

Percentage of dominant (>= 20%) species that are FAC, FACW or OBL: 0%
Hydrophytic Vegetation Criteria met: NO

Comment:

Determination: **Non-Wetland**

Comment:

WETLAND DELINEATION DATA FORM

SRI Scientific Resources, Inc. Routine Onsite Method

Applicant: CITY OF ALBANY
Project #: 92045-180 Date: 07/21/92
County: LINN State: OR Township: 11S Range: 3W Section: 19
Investigator: JVS/DRS
Sample Site: OM-F-180

Soils

Mapped Series and Phase: COBURG SILTY CLAY LOAM
On Hydric Soils List: NO
Drainage Class: MODERATELY WELL DRAINED
Matrix Color: 10YR 3/1-3/2
Mottles: YES
Mottle Color: 7.5YR 4/4
Hydric Soil Criteria met: YES

Comment:

Hydrology

Inundated: NO Depth: " Saturated Soils: NO Depth to Water Table: >18
Active Oxidized Rhizospheres Present: YES
Wetland Hydrology Criteria met: YES

Comment:

Vegetation

Type	Dominant Species	FWS Status	Stratum	Overall
Herb	*LOLIUM MULTIFLORUM*	UPL	100%	100%

Percentage of dominant (>= 20%) species that are FAC, FACW or OBL: 0%
Hydrophytic Vegetation Criteria met:

Comment: PROBLEM AREA; VEGETATION NOT CONSIDERED

Determination: **Wetland**

Comment: PROBLEM AREA WETLAND

WETLAND DELINEATION DATA FORM

SRI Scientific Resources, Inc. Routine Onsite Method

Applicant: CITY OF ALBANY
Project #: 92045-181 Date: 07/21/92
County: LINN State: OR Township: 11S Range: 3W Section: 19
Investigator: JVS/DRS
Sample Site: OM-F-181

Soils

Mapped Series and Phase: BASHAW SILTY CLAY
On Hydric Soils List: YES
Drainage Class: POORLY DRAINED
Matrix Color: 10YR 2.5/2
Mottles: YES
Mottle Color: 7.5YR 4/4
Hydric Soil Criteria met: YES

Comment:

Hydrology

Inundated: NO Depth: " Saturated Soils: NO Depth to Water Table: >18
Active Oxidized Rhizospheres Present: YES
Wetland Hydrology Criteria met: YES
Comment:

Vegetation

Type	Dominant Species	FWS Status	Stratum	Overall
Herb	*LOLIUM MULTIFLORUM*	UPL	100%	100%

Percentage of dominant (>= 20%) species that are FAC, FACW or OBL: 0%
Hydrophytic Vegetation Criteria met:

Comment: PROBLEM AREA; VEGETATION NOT CONSIDERED

Determination: **Wetland**

Comment: PROBLEM AREA WETLAND

WETLAND DELINEATION DATA FORM

SRI Scientific Resources, Inc. Routine Onsite Method

Applicant: CITY OF ALBANY
County: LINN State: OR
Investigator: JVS/DRS
Project #: 92045-182 Date: 07/21/92
Township: 11S Range: 3W Section: 19
Sample Site: OM-G-182

Soils

Mapped Series and Phase: BASHAW SILTY CLAY
On Hydric Soils List: YES
Drainage Class: POORLY DRAINED
Mottles: YES
Matrix Color: 10YR 3/1
Mottle Color: 5YR 4/6
Hydric Soil Criteria met: YES

Comment:

Hydrology

Inundated: NO Depth: " Saturated Soils: NO Depth to Water Table: >18
Active Oxidized Rhizospheres Present: YES
Wetland Hydrology Criteria met: YES

Comment:

Vegetation

Type	Dominant Species	FWS Status	Stratum	Overall
Herb	*LOLIUM MULTIFLORUM*	UPL	100%	100%

Percentage of dominant (>= 20%) species that are FAC, FACW or OBL: 0%
Hydrophytic Vegetation Criteria met:

Comment: PROBLEM AREA; VEGETATION NOT CONSIDERED

Determination: **Wetland**

Comment: PROBLEM AREA WETLAND

WETLAND DELINEATION DATA FORM

SRI Scientific Resources, Inc. Routine Onsite Method

Applicant: CITY OF ALBANY Project #: 92045-183 Date: 07/21/92
County: LINN State: OR Township: 11S Range: 3W Section: 19
Investigator: JVS/DRS Sample Site: OM-F-183

Soils

Mapped Series and Phase: BASHAW SILTY CLAY
On Hydric Soils List: YES
Drainage Class: POORLY DRAINED Matrix Color: 10YR 3/2
Mottles: NO
Hydric Soil Criteria met: NO
Comment:

Hydrology

Inundated: NO Depth: " Saturated Soils: NO Depth to Water Table: >18
Active Oxidized Rhizospheres Present: NO Wetland Hydrology Criteria met: NO
Comment:

Vegetation

Type	Dominant Species	FWS Status	Stratum	Overall
Herb	*LOLIUM MULTIFLORUM*	UPL	100%	100%

Percentage of dominant (>= 20%) species that are FAC, FACW or OBL: 0%
Hydrophytic Vegetation Criteria met:

Comment: PROBLEM AREA; VEGETATION NOT CONSIDERED

Determination: **Non-Wetland**

Comment:

WETLAND DELINEATION DATA FORM

SRI Scientific Resources, Inc. Routine Onsite Method

Applicant: CITY OF ALBANY
Project #: 92045-184 Date: 09/08/92
County: LINN State: OR Township: 11S Range: 3W Section: 19
Investigator: JVS/DRS Sample Site: OM-F-184

Soils

Mapped Series and Phase: WOODBURN SILT LOAM, 3-12% SLOPES
On Hydric Soils List: NO
Drainage Class: MODERATELY WELL DRAINED Matrix Color: 10YR 3/4
Mottles: NO
Hydric Soil Criteria met: NO
Comment:

Hydrology

Inundated: NO Depth: " Saturated Soils: NO Depth to Water Table: >18
Active Oxidized Rhizospheres Present: NO Wetland Hydrology Criteria met: NO
Comment:

Vegetation

Type	Dominant Species	FWS Status	Stratum	Overall
Herb	*LOLIUM MULTIFLORUM*	UPL	100%	100%

Percentage of dominant (>= 20%) species that are FAC, FACW or OBL: 0%
Hydrophytic Vegetation Criteria met:

Comment: PROBLEM AREA: VEGETATION NOT CONSIDERED

Determination: **Non-Wetland**

Comment:

WETLAND DELINEATION DATA FORM

SRI Scientific Resources, Inc. Routine Onsite Method

Applicant: CITY OF ALBANY
Project #: 92045-185 Date: 08/16/92
County: LINN State: OR Township: 11S Range: 3W Section: 19
Investigator: JVS/DRS
Sample Site: OM-F-185

Soils

Mapped Series and Phase: BASHAW SILTY CLAY
On Hydric Soils List: YES
Drainage Class: POORLY DRAINED
Mottles: YES
Matrix Color: 10YR 3/1
Mottle Color: 7.5YR 4/6
Hydric Soil Criteria met: YES
Comment:

Hydrology

Inundated: NO Depth: " Saturated Soils: NO Depth to Water Table: >18
Active Oxidized Rhizospheres Present: YES
Wetland Hydrology Criteria met: YES
Comment:

Vegetation

Type	Dominant Species	FWS Status	Stratum	Overall
Herb	*LOLIUM MULTIFLORUM*	UPL	100%	100%

Percentage of dominant (>= 20%) species that are FAC, FACW or OBL: 0%
Hydrophytic Vegetation Criteria met:

Comment: PROBLEM AREA: VEGETATION NOT CONSIDERED

Determination: **Wetland**

Comment:

WETLAND DELINEATION DATA FORM

SRI Scientific Resources, Inc. Routine Onsite Method

Applicant: CITY OF ALBANY
Project #: 92045-186 Date: 07/21/92
County: LINN State: OR Township: 11S Range: 3W Section: 19
Investigator: JVS/DRS
Sample Site: OM-G-186

Soils

Mapped Series and Phase: BASHAW SILTY CLAY
On Hydric Soils List: YES
Drainage Class: POORLY DRAINED
Matrix Color: 10YR 3/1
Mottles: YES
Mottle Color: 5YR 4/6
Hydric Soil Criteria met: YES

Comment:

Hydrology

Inundated: NO Depth: " Saturated Soils: NO Depth to Water Table: >18
Active Oxidized Rhizospheres Present: YES
Wetland Hydrology Criteria met: YES

Comment:

Vegetation

Type	Dominant Species	FWS Status	Stratum	Overall
Herb	*LOLIUM MULTIFLORUM*	UPL	100%	100%

Percentage of dominant (>= 20%) species that are FAC, FACW or OBL: 0%
Hydrophytic Vegetation Criteria met:

Comment: PROBLEM AREA; VEGETATION NOT CONSIDERED

Determination: **Wetland**

Comment: PROBLEM AREA WETLAND

WETLAND DELINEATION DATA FORM

SRI Scientific Resources, Inc. Routine Onsite Method

Applicant: CITY OF ALBANY Project #: 92045-187 Date: 07/21/92
County: LINN State: OR Township: 11S Range: 3W Section: 19
Investigator: JVS/DRS Sample Site: OM-F-187

Soils

Mapped Series and Phase: BASHAW SILTY CLAY
On Hydric Soils List: YES
Drainage Class: POORLY DRAINED Matrix Color: 10YR 3/2
Mottles: NO
Hydric Soil Criteria met: NO
Comment:

Hydrology

Inundated: NO Depth: " Saturated Soils: NO Depth to Water Table: >18
Active Oxidized Rhizospheres Present: NO Wetland Hydrology Criteria met: NO
Comment:

Vegetation

Type	Dominant Species	FWS Status	Stratum	Overall
Herb	*LOLIUM MULTIFLORUM*	UPL	100%	100%

Percentage of dominant (>= 20%) species that are FAC, FACW or OBL: 0%
Hydrophytic Vegetation Criteria met:

Comment: PROBLEM AREA; VEGETATION NOT CONSIDERED

Determination: **Non-Wetland**

Comment:

WETLAND DELINEATION DATA FORM

SRI Scientific Resources, Inc. Routine Onsite Method

Applicant: CITY OF ALBANY
Project #: 92045-188 Date: 08/16/92
County: LINN State: OR Township: 11S Range: 3W Section: 19
Investigator: JVS/DRS
Sample Site: OM-F-188

Soils

Mapped Series and Phase: BASHAW SILTY CLAY
On Hydric Soils List: YES
Drainage Class: POORLY DRAINED
Matrix Color: 10YR 3/1
Mottles: YES
Mottle Color: 7.5YR 6/8
Hydric Soil Criteria met: YES

Comment:

Hydrology

Inundated: NO Depth: " Saturated Soils: NO Depth to Water Table: >18
Active Oxidized Rhizospheres Present: YES
Wetland Hydrology Criteria met: YES

Comment:

Vegetation

Type	Dominant Species	FWS Status	Stratum	Overall
Herb	*ALOPECURUS GENICULATUS*	FACW+	30%	
Herb	*LOLIUM MULTIFLORUM*	UPL	70%	100%

Percentage of dominant (>= 20%) species that are FAC, FACW or OBL: 50%
Hydrophytic Vegetation Criteria met:

Comment:

Determination: **Wetland**

Comment: PROBLEM AREA; VEGETATION NOT CONSIDERED

WETLAND DELINEATION DATA FORM

SRI Scientific Resources, Inc. Routine Onsite Method

Applicant: CITY OF ALBANY
Project #: 92045-189 Date: 07/21/92
County: LINN State: OR Township: 11S Range: 3W Section: 19
Investigator: JVS/DRS
Sample Site: OM-F-189

Soils

Mapped Series and Phase: BASHAW SILTY CLAY
On Hydric Soils List: YES
Drainage Class: POORLY DRAINED
Matrix Color: 10YR 3/1
Mottles: YES
Mottle Color: 5YR 4/6
Hydric Soil Criteria met: YES
Comment:

Hydrology

Inundated: NO Depth: " Saturated Soils: NO Depth to Water Table: >18
Active Oxidized Rhizospheres Present: YES
Wetland Hydrology Criteria met: YES
Comment:

Vegetation

Type	Dominant Species	FWS Status	Stratum	Overall
Herb	*LOLIUM MULTIFLORUM*	UPL	100%	100%

Percentage of dominant (>= 20%) species that are FAC, FACW or OBL: 0%
Hydrophytic Vegetation Criteria met:

Comment: PROBLEM AREA; VEGETATION NOT CONSIDERED

Determination: **Wetland**

Comment: PROBLEM AREA WETLAND

WETLAND DELINEATION DATA FORM

SRI Scientific Resources, Inc. Routine Onsite Method

Applicant: CITY OF ALBANY Project #: 92045-190 Date: 07/21/92
County: LINN State: OR Township: 11S Range: 3W Section: 19
Investigator: JVS/DRS Sample Site: OM-F-190

Soils

Mapped Series and Phase: BASHAW SILTY CLAY
On Hydric Soils List: YES
Drainage Class: POORLY DRAINED Matrix Color: 10YR 2/2
Mottles: NO
Hydric Soil Criteria met: NO
Comment:

Hydrology

Inundated: NO Depth: " Saturated Soils: NO Depth to Water Table: >18
Active Oxidized Rhizospheres Present: NO Wetland Hydrology Criteria met: NO
Comment:

Vegetation

Type	Dominant Species	FWS Status	Stratum	Overall
Herb	*LOLIUM MULTIFLORUM*	UPL	100%	100%

Percentage of dominant (>= 20%) species that are FAC, FACW or OBL: 0%
Hydrophytic Vegetation Criteria met:

Comment: PROBLEM AREA; VEGETATION NOT CONSIDERED

Determination: **Non-Wetland**

Comment:

WETLAND DELINEATION DATA FORM

SRI Scientific Resources, Inc. Routine Onsite Method

Applicant: CITY OF ALBANY Project #: 92045-191 Date: 08/16/92
County: LINN State: OR Township: 11S Range: 3W Section: 19
Investigator: JVS/DRS Sample Site: OM-F-191

Soils

Mapped Series and Phase: BASHAW SILTY CLAY
On Hydric Soils List: YES
Drainage Class: POORLY DRAINED Matrix Color: 10YR 2.5/1
Mottles: YES Mottle Color: 7.5YR 4/6
Hydric Soil Criteria met: YES
Comment:

Hydrology

Inundated: NO Depth: " Saturated Soils: NO Depth to Water Table: >18
Active Oxidized Rhizospheres Present: YES Wetland Hydrology Criteria met: YES
Comment:

Vegetation

Type	Dominant Species	FWS Status	Stratum	Overall
Herb	*LOLIUM MULTIFLORUM*	UPL	100%	100%

Percentage of dominant (>= 20%) species that are FAC, FACW or OBL: 0%
Hydrophytic Vegetation Criteria met:

Comment:

Determination: **Wetland**

Comment: PROBLEM AREA; VEGETATION NOT CONSIDERED

WETLAND DELINEATION DATA FORM

SRI Scientific Resources, Inc. Routine Onsite Method

Applicant: CITY OF ALBANY
Project #: 92045-192 Date: 09/08/92
County: LINN State: OR Township: 11S Range: 3W Section: 19
Investigator: JVS/DRS Sample Site: OM-F-192

Soils

Mapped Series and Phase: BASHAW SILTY CLAY
On Hydric Soils List: YES
Drainage Class: POORLY DRAINED Matrix Color: 10YR 2.5/1
Mottles: YES Mottle Color: 7.5YR 4/6
Hydric Soil Criteria met: YES
Comment:

Hydrology

Inundated: NO Depth: " Saturated Soils: NO Depth to Water Table: >18
Active Oxidized Rhizospheres Present: YES Wetland Hydrology Criteria met: YES
Comment:

Vegetation

Type	Dominant Species	FWS Status	Stratum	Overall
Herb	*LOLIUM MULTIFLORUM*	UPL	100%	100%

Percentage of dominant (>= 20%) species that are FAC, FACW or OBL: 0%
Hydrophytic Vegetation Criteria met:

Comment:

Determination: **Wetland**

Comment: PROBLEM AREA; VEGETATION NOT CONSIDERED

WETLAND DELINEATION DATA FORM

SRI Scientific Resources, Inc. Routine Onsite Method

Applicant: CITY OF ALBANY
Project #: 92045-193 Date: 07/21/92
County: LINN State: OR Township: 11S Range: 3W Section: 19
Investigator: JVS/DRS
Sample Site: OM-F-193

Soils

Mapped Series and Phase: BASHAW SILTY CLAY
On Hydric Soils List: YES
Drainage Class: POORLY DRAINED
Matrix Color: 10YR 3/2
Mottles: NO
Hydric Soil Criteria met: NO

Comment:

Hydrology

Inundated: NO Depth: " Saturated Soils: NO Depth to Water Table: >18
Active Oxidized Rhizospheres Present: NO
Wetland Hydrology Criteria met: NO

Comment:

Vegetation

Type	Dominant Species	FWS Status	Stratum	Overall
Herb	*LOLIUM MULTIFLORUM*	UPL	100%	100%

Percentage of dominant (>= 20%) species that are FAC, FACW or OBL: 0%
Hydrophytic Vegetation Criteria met:

Comment: PROBLEM AREA; VEGETATION NOT CONSIDERED

Determination: **Non-Wetland**

Comment:

WETLAND DELINEATION DATA FORM

SRI Scientific Resources, Inc. Routine Onsite Method

Applicant: CITY OF ALBANY Project #: 92045-194 Date: 07/21/92
County: LINN State: OR Township: 11S Range: 3W Section: 19
Investigator: JVS/DRS Sample Site: OM-H-194

Soils

Mapped Series and Phase: BASHAW SILTY CLAY
On Hydric Soils List: YES
Drainage Class: POORLY DRAINED Matrix Color: 10YR 4/1
Mottles: YES Mottle Color: 10YR 4/6
Hydric Soil Criteria met: YES

Comment:

Hydrology

Inundated: NO Depth: " Saturated Soils: NO Depth to Water Table: >18
Active Oxidized Rhizospheres Present: YES Wetland Hydrology Criteria met: YES
Comment:

Vegetation

Type	Dominant Species	FWS Status	Stratum	Overall
Herb	*LOLIUM MULTIFLORUM*	UPL	100%	100%

Percentage of dominant (>= 20%) species that are FAC, FACW or OBL: 0%
Hydrophytic Vegetation Criteria met:

Comment: PROBLEM AREA; VEGETATION NOT CONSIDERED

Determination: **Wetland**

Comment: PROBLEM AREA WETLAND

WETLAND DELINEATION DATA FORM

SRI Scientific Resources, Inc. Routine Onsite Method

Applicant: CITY OF ALBANY
Project #: 92045-195 Date: 07/16/92
County: LINN State: OR Township: 11S Range: 3W Section: 19
Investigator: FS/DRS Sample Site: OM-H-195

Soils

Mapped Series and Phase: BASHAW SILTY CLAY
On Hydric Soils List: YES
Drainage Class: POORLY DRAINED
Matrix Color: 10YR 3/1
Mottles: YES
Mottle Color: 7.5YR 4/4
Hydric Soil Criteria met: YES

Comment:

Hydrology

Inundated: NO Depth: " Saturated Soils: NO Depth to Water Table: >18
Active Oxidized Rhizospheres Present: YES
Wetland Hydrology Criteria met: YES
Comment:

Vegetation

Type	Dominant Species	FWS Status	Stratum	Overall
Herb	*LOLIUM MULTIFLORUM*	UPL	100%	100%

Percentage of dominant (>= 20%) species that are FAC, FACW or OBL: 0%
Hydrophytic Vegetation Criteria met:

Comment: PROBLEM AREA; VEGETATION NOT CONSIDERED

Determination: **Wetland**

Comment: PROBLEM AREA WETLAND

WETLAND DELINEATION DATA FORM

SRI Scientific Resources, Inc. Routine Onsite Method

Applicant: CITY OF ALBANY Project #: 92045-196 Date: 07/21/92
County: LINN State: OR Township: 11S Range: 3W Section: 19
Investigator: JVS/DRS Sample Site: OM-H-196

Soils

Mapped Series and Phase: BASHAW SILTY CLAY
On Hydric Soils List: YES
Drainage Class: POORLY DRAINED Matrix Color: 10YR 4/1
Mottles: YES Mottle Color: 10YR 4/6
Hydric Soil Criteria met: YES
Comment:

Hydrology

Inundated: NO Depth: " Saturated Soils: NO Depth to Water Table: >18
Active Oxidized Rhizospheres Present: YES Wetland Hydrology Criteria met: YES
Comment:

Vegetation

Type	Dominant Species	FWS Status	Stratum	Overall
Herb	*LOLIUM MULTIFLORUM*	UPL	100%	100%

Percentage of dominant (>= 20%) species that are FAC, FACW or OBL: 0%
Hydrophytic Vegetation Criteria met:

Comment: PROBLEM AREA; VEGETATION NOT CONSIDERED

Determination: **Wetland**

Comment: PROBLEM AREA WETLAND

WETLAND DELINEATION DATA FORM

SRI Scientific Resources, Inc. Routine Onsite Method

Applicant: CITY OF ALBANY Project #: 92045-197 Date: 07/16/92
County: LINN State: OR Township: 11S Range: 3W Section: 19
Investigator: FS/DRS Sample Site: OM-H-197

Soils

Mapped Series and Phase: BASHAW SILTY CLAY
On Hydric Soils List: YES
Drainage Class: POORLY DRAINED Matrix Color: 10YR 3/1
Mottles: YES Mottle Color: 7.5YR 4/4
Hydric Soil Criteria met: YES
Comment:

Hydrology

Inundated: NO Depth: " Saturated Soils: NO Depth to Water Table: >18
Active Oxidized Rhizospheres Present: YES Wetland Hydrology Criteria met: YES
Comment:

Vegetation

Type	Dominant Species	FWS Status	Stratum	Overall
Herb	*LOLIUM MULTIFLORUM*	UPL	100%	100%

Percentage of dominant (>= 20%) species that are FAC, FACW or OBL: 0%
Hydrophytic Vegetation Criteria met:

Comment: PROBLEM AREA; VEGETATION NOT CONSIDERED

Determination: **Wetland**

Comment: PROBLEM AREA WETLAND

WETLAND DELINEATION DATA FORM

SRI Scientific Resources, Inc. Routine Onsite Method

Applicant: CITY OF ALBANY
Project #: 92045-198 Date: 07/21/92
County: LINN State: OR Township: 11S Range: 3W Section: 19
Investigator: JVS/DRS
Sample Site: OM-H-198

Soils

Mapped Series and Phase: WOODBURN SILT LOAM, 3-12% SLOPES
On Hydric Soils List: NO
Drainage Class: MODERATELY WELL DRAINED Matrix Color: 10YR 3/2
Mottles: NO
Hydric Soil Criteria met: NO
Comment:

Hydrology

Inundated: NO Depth: " Saturated Soils: NO Depth to Water Table: >18
Active Oxidized Rhizospheres Present: NO Wetland Hydrology Criteria met: NO
Comment:

Vegetation

Type	Dominant Species	FWS Status	Stratum	Overall
Herb	*LOLIUM MULTIFLORUM*	UPL	100%	100%

Percentage of dominant (>= 20%) species that are FAC, FACW or OBL: 0%
Hydrophytic Vegetation Criteria met:

Comment: PROBLEM AREA; VEGETATION NOT CONSIDERED

Determination: **Non-Wetland**

Comment:

WETLAND DELINEATION DATA FORM

SRI Scientific Resources, Inc. Routine Onsite Method

Applicant: CITY OF ALBANY Project #: 92045-199 Date: 07/16/92
County: LINN State: OR Township: 11S Range: 3W Section: 19
Investigator: FS/DRS Sample Site: OM-H-199

Soils

Mapped Series and Phase: WHITESON SILT LOAM
On Hydric Soils List: YES
Drainage Class: SOMEWHAT POORLY DRAINED Matrix Color: 10YR 3/2-3/3
Mottles: NO
Hydric Soil Criteria met: NO

Comment:

Hydrology

Inundated: NO Depth: " Saturated Soils: NO Depth to Water Table: >18
Active Oxidized Rhizospheres Present: NO Wetland Hydrology Criteria met: NO
Comment:

Vegetation

Type	Dominant Species	FWS Status	Stratum	Overall
Herb	*LOLIUM MULTIFLORUM*	UPL	100%	100%

Percentage of dominant (>= 20%) species that are FAC, FACW or OBL: 0%
Hydrophytic Vegetation Criteria met:

Comment: PROBLEM AREA; VEGETATION NOT CONSIDERED

Determination: **Non-Wetland**

Comment:

WETLAND DELINEATION DATA FORM

SRI Scientific Resources, Inc. Routine Onsite Method

Applicant: CITY OF ALBANY Project #: 92045-200 Date: 07/16/92
County: LINN State: OR Township: 11S Range: 3W Section: 19
Investigator: FS/DRS Sample Site: OM-H-200

Soils

Mapped Series and Phase: WHITESON SILT LOAM
On Hydric Soils List: YES
Drainage Class: SOMEWHAT POORLY DRAINED Matrix Color: 10YR 4/2
Mottles: YES Mottle Color: 7.5YR 4/6
Hydric Soil Criteria met: YES

Comment:

Hydrology

Inundated: NO Depth: " Saturated Soils: NO Depth to Water Table: >18
Active Oxidized Rhizospheres Present: YES Wetland Hydrology Criteria met: YES
Comment:

Vegetation

Type	Dominant Species	FWS Status	Stratum	Overall
Herb	*LOLIUM MULTIFLORUM*	UPL	100%	100%

Percentage of dominant (>= 20%) species that are FAC, FACW or OBL: 0%
Hydrophytic Vegetation Criteria met:

Comment: PROBLEM AREA; VEGETATION NOT CONSIDERED

Determination: **Wetland**

Comment: PROBLEM AREA WETLAND

WETLAND DELINEATION DATA FORM

SRI Scientific Resources, Inc. Routine Onsite Method

Applicant: CITY OF ALBANY Project #: 92045-201 Date: 07/16/92
County: LINN State: OR Township: 11S Range: 3W Section: 19
Investigator: FS/DRS Sample Site: OM-H-201

Soils

Mapped Series and Phase: WHITESON SILT LOAM
On Hydric Soils List: YES
Drainage Class: SOMEWHAT POORLY DRAINED Matrix Color: 10YR 3.5/1
Mottles: YES Mottle Color: 7.5YR 4/4
Hydric Soil Criteria met: YES

Comment:

Hydrology

Inundated: NO Depth: " Saturated Soils: NO Depth to Water Table: >18
Active Oxidized Rhizospheres Present: YES Wetland Hydrology Criteria met: YES
Comment: ALGAL MATS

Vegetation

Type	Dominant Species	FWS Status	Stratum	Overall
Herb	*ECHINOCHLOA CRUSGALLI*	FACW	50%	
Herb	*PLAGIOBOTHRYS FIGURATUS*	FACW	20%	
Herb	*RORIPPA CURVISILIQUA*	FACW+	20%	100%

Percentage of dominant (>= 20%) species that are FAC, FACW or OBL: 100%
Hydrophytic Vegetation Criteria met: YES

Comment:

Determination: **Wetland**

Comment:

WETLAND DELINEATION DATA FORM

SRI Scientific Resources, Inc. Routine Onsite Method

Applicant: CITY OF ALBANY Project #: 92045-202 Date: 07/21/92
County: LINN State: OR Township: 11S Range: 3W Section: 19
Investigator: JVS/DRS Sample Site: OM-H-202

Soils

Mapped Series and Phase: WHITESON SILT LOAM
On Hydric Soils List: YES
Drainage Class: SOMEWHAT POORLY DRAINED Matrix Color: 10YR 2/2
Mottles: YES Mottle Color: 7.5YR 4/6
Hydric Soil Criteria met: YES

Comment:

Hydrology

Inundated: NO Depth: " Saturated Soils: NO Depth to Water Table: >18
Active Oxidized Rhizospheres Present: NO Wetland Hydrology Criteria met: NO
Comment:

Vegetation

Type	Dominant Species	FWS Status	Stratum	Overall
Herb	*LOLIUM MULTIFLORUM*	UPL	100%	100%

Percentage of dominant (>= 20%) species that are FAC, FACW or OBL: 0%
Hydrophytic Vegetation Criteria met: NO

Comment: PROBLEM AREA; VEGETATION NOT CONSIDERED

Determination: **Non-Wetland**

Comment:

WETLAND DELINEATION DATA FORM

SRI Scientific Resources, Inc. Routine Onsite Method

Applicant: CITY OF ALBANY Project #: 92045-203 Date: 09/09/92
County: LINN State: OR Township: 11S Range: 3W Section: 19
Investigator: JVS/DRS Sample Site: OM-H-203

Soils

Mapped Series and Phase: WHITESON SILT LOAM
On Hydric Soils List: YES
Drainage Class: SOMEWHAT POORLY DRAINED Matrix Color: 10YR 3.5/1
Mottles: YES Mottle Color: 5YR 4/6
Hydric Soil Criteria met: YES
Comment:

Hydrology

Inundated: NO Depth: " Saturated Soils: NO Depth to Water Table: >18
Active Oxidized Rhizospheres Present: YES Wetland Hydrology Criteria met: YES
Comment:

Vegetation

Type	Dominant Species	FWS Status	Stratum	Overall
Herb	*LOLIUM MULTIFLORUM*	UPL	100%	100%

Percentage of dominant (>= 20%) species that are FAC, FACW or OBL: 0%
Hydrophytic Vegetation Criteria met:

Comment: PROBLEM AREA; VEGETATION NOT CONSIDERED

Determination: **Wetland**

Comment: PROBLEM AREA WETLAND

WETLAND DELINEATION DATA FORM

SRI Scientific Resources, Inc. Routine Onsite Method

Applicant: CITY OF ALBANY Project #: 92045-204 Date: 07/21/92
County: LINN State: OR Township: 11S Range: 3W Section: 19
Investigator: JVS/DRS Sample Site: OM-H-204

Soils

Mapped Series and Phase: WHITESON SILT LOAM
On Hydric Soils List: YES
Drainage Class: SOMEWHAT POORLY DRAINED Matrix Color: 10YR 3/2
Mottles: NO
Hydric Soil Criteria met: NO
Comment:

Hydrology

Inundated: NO Depth: " Saturated Soils: NO Depth to Water Table: >18
Active Oxidized Rhizospheres Present: NO Wetland Hydrology Criteria met: NO
Comment:

Vegetation

Type	Dominant Species	FWS Status	Stratum	Overall
Herb	*LOLIUM MULTIFLORUM*	UPL	100%	100%

Percentage of dominant (>= 20%) species that are FAC, FACW or OBL: 0%
Hydrophytic Vegetation Criteria met:

Comment: PROBLEM AREA; VEGETATION NOT CONSIDERED

Determination: **Non-Wetland**

Comment:

WETLAND DELINEATION DATA FORM

SRI Scientific Resources, Inc. Routine Onsite Method

Applicant: CITY OF ALBANY
Project #: 92045-205 Date: 07/21/92
County: LINN State: OR Township: 11S Range: 3W Section: 19
Investigator: JVS/DRS
Sample Site: ON-L-205

Soils

Mapped Series and Phase: WHITESON SILT LOAM
On Hydric Soils List: YES
Drainage Class: SOMEWHAT POORLY DRAINED Matrix Color: 10YR 3/2
Mottles: NO
Hydric Soil Criteria met: NO
Comment:

Hydrology

Inundated: NO Depth: " Saturated Soils: NO Depth to Water Table: >18
Active Oxidized Rhizospheres Present: NO Wetland Hydrology Criteria met: NO
Comment:

Vegetation

Type	Dominant Species	FWS Status	Stratum	Overall
Herb	*LOLIUM MULTIFLORUM*	UPL	100%	100%

Percentage of dominant (>= 20%) species that are FAC, FACW or OBL: 0%
Hydrophytic Vegetation Criteria met:

Comment: PROBLEM AREA; VEGETATION NOT CONSIDERED

Determination: **Non-Wetland**

Comment:

WETLAND DELINEATION DATA FORM

SRI Scientific Resources, Inc. Routine Onsite Method

Applicant: CITY OF ALBANY
Project #: 92045-206 Date: 07/21/92
County: LINN State: OR Township: 11S Range: 3W Section: 19
Investigator: JVS/DRS Sample Site: ON-L-206

Soils

Mapped Series and Phase: WHITESON SILT LOAM
On Hydric Soils List: YES
Drainage Class: SOMEWHAT POORLY DRAINED
Mottles: YES
Matrix Color: 10YR 3/2
Mottle Color: 7.5YR 4/6
Hydric Soil Criteria met: YES
Comment:

Hydrology

Inundated: NO Depth: " Saturated Soils: NO Depth to Water Table: >18
Active Oxidized Rhizospheres Present: YES
Wetland Hydrology Criteria met: YES
Comment:

Vegetation

Type	Dominant Species	FWS Status	Stratum	Overall
Herb	*LOLIUM MULTIFLORUM*	UPL	100%	100%

Percentage of dominant (>= 20%) species that are FAC, FACW or OBL: 0%
Hydrophytic Vegetation Criteria met:

Comment: PROBLEM AREA; VEGETATION NOT CONSIDERED

Determination: **Wetland**

Comment: PROBLEM AREA WETLAND

WETLAND DELINEATION DATA FORM

SRI Scientific Resources, Inc. Routine Onsite Method

Applicant: CITY OF ALBANY
County: LINN State: OR
Investigator: JVS/DRS

Project #: 92045-207 Date: 07/21/92
Township: 11S Range: 3W Section: 19
Sample Site: ON-L-207

Soils

Mapped Series and Phase: WHITESON SILT LOAM
On Hydric Soils List: YES
Drainage Class: SOMEWHAT POORLY DRAINED
Mottles: YES

Matrix Color: 10YR 3/1
Mottle Color: 5YR 4/6
Hydric Soil Criteria met: YES

Comment:

Hydrology

Inundated: NO Depth: " Saturated Soils: NO Depth to Water Table: >18
Active Oxidized Rhizospheres Present: YES
Wetland Hydrology Criteria met: YES
Comment:

Vegetation

Type	Dominant Species	FWS Status	Stratum	Overall
Herb	*AGROSTIS STOLONIFERA*	FAC+	15%	
Herb	*ECHINOCHLOA CRUSGALLI*	FACW	80%	100%

Percentage of dominant (>= 20%) species that are FAC, FACW or OBL: 100%
Hydrophytic Vegetation Criteria met: YES

Comment:

Determination: **Wetland**

Comment:

WETLAND DELINEATION DATA FORM

SRI Scientific Resources, Inc.

Routine Onsite Method

Applicant: CITY OF ALBANY
Project #: 92045-208 Date: 07/21/92
County: LINN State: OR Township: 11S Range: 3W Section: 19
Investigator: JVS/DRS
Sample Site: ON-L-208

Soils

Mapped Series and Phase: WHITESON SILT LOAM
On Hydric Soils List: YES
Drainage Class: SOMEWHAT POORLY DRAINED
Matrix Color: 10YR 3/1-3/2
Mottles: YES
Mottle Color: 7.5YR 4/4
Hydric Soil Criteria met: YES

Comment:

Hydrology

Inundated: NO Depth: " Saturated Soils: NO Depth to Water Table: >18
Active Oxidized Rhizospheres Present: YES
Wetland Hydrology Criteria met: YES

Comment:

Vegetation

Type	Dominant Species	FWS Status	Stratum	Overall
Herb	*LOLIUM MULTIFLORUM*	UPL	100%	100%

Percentage of dominant (>= 20%) species that are FAC, FACW or OBL: 0%
Hydrophytic Vegetation Criteria met:

Comment: PROBLEM AREA; VEGETATION NOT CONSIDERED

Determination: **Wetland**

Comment: PROBLEM AREA WETLAND

WETLAND DELINEATION DATA FORM

SRI Scientific Resources, Inc. Routine Onsite Method

Applicant: CITY OF ALBANY
Project #: 92045-209 Date: 07/21/92
County: LINN State: OR Township: 11S Range: 3W Section: 19
Investigator: JVS/DRS
Sample Site: ON-L-209

Soils

Mapped Series and Phase: WHITESON SILT LOAM
On Hydric Soils List: YES
Drainage Class: SOMEWHAT POORLY DRAINED
Matrix Color: 10YR 4/1
Mottles: YES
Mottle Color: 5YR 4/6
Hydric Soil Criteria met: YES

Comment:

Hydrology

Inundated: NO Depth: " Saturated Soils: NO Depth to Water Table: >18
Active Oxidized Rhizospheres Present: YES
Wetland Hydrology Criteria met: YES
Comment:

Vegetation

Type	Dominant Species	FWS Status	Stratum	Overall
Herb	*LOLIUM MULTIFLORUM*	UPL	100%	100%

Percentage of dominant (>= 20%) species that are FAC, FACW or OBL: 0%
Hydrophytic Vegetation Criteria met:

Comment: PROBLEM AREA; VEGETATION NOT CONSIDERED

Determination: **Wetland**

Comment: PROBLEM AREA WETLAND

WETLAND DELINEATION DATA FORM

SRI Scientific Resources, Inc. Routine Onsite Method

Applicant: CITY OF ALBANY Project #: 92045-210 Date: 07/21/92
County: LINN State: OR Township: 11S Range: 3W Section: 19
Investigator: JVS/DRS Sample Site: ON-L-210

Soils

Mapped Series and Phase: WHITESON SILT LOAM
On Hydric Soils List: YES
Drainage Class: SOMEWHAT POORLY DRAINED Matrix Color: 10YR 2/2
Mottles: NO
Hydric Soil Criteria met: NO
Comment:

Hydrology

Inundated: NO Depth: " Saturated Soils: NO Depth to Water Table: >18
Active Oxidized Rhizospheres Present: NO Wetland Hydrology Criteria met: NO
Comment:

Vegetation

Type	Dominant Species	FWS Status	Stratum	Overall
Herb	*LOLIUM MULTIFLORUM*	UPL	90%	100%

Percentage of dominant (>= 20%) species that are FAC, FACW or OBL: 0%
Hydrophytic Vegetation Criteria met:

Comment: PROBLEM AREA; VEGETATION NOT CONSIDERED

Determination: **Non-Wetland**

Comment:

WETLAND DELINEATION DATA FORM

SRI Scientific Resources, Inc. Routine Onsite Method

Applicant: CITY OF ALBANY
Project #: 92045-211 Date: 07/21/92
County: LINN State: OR Township: 11S Range: 3W Section: 19
Investigator: JVS/DRS
Sample Site: ON-L-211

Soils

Mapped Series and Phase: WHITESON SILT LOAM
On Hydric Soils List: YES
Drainage Class: SOMEWHAT POORLY DRAINED Matrix Color: 10YR 3/2-3/3
Mottles: NO
Hydric Soil Criteria met: NO

Comment:

Hydrology

Inundated: NO Depth: " Saturated Soils: NO Depth to Water Table: >18
Active Oxidized Rhizospheres Present: NO Wetland Hydrology Criteria met: NO
Comment:

Vegetation

Type	Dominant Species	FWS Status	Stratum	Overall
Herb	*LOLIUM MULTIFLORUM*	UPL	100%	100%

Percentage of dominant (>= 20%) species that are FAC, FACW or OBL: 0%
Hydrophytic Vegetation Criteria met:

Comment: PROBLEM AREA; VEGETATION NOT CONSIDERED

Determination: **Non-Wetland**

Comment:

WETLAND DELINEATION DATA FORM

SRI Scientific Resources, Inc. Routine Onsite Method

Applicant: CITY OF ALBANY Project #: 92045-212 Date: 07/21/92
County: LINN State: OR Township: 11S Range: 3W Section: 19
Investigator: JVS/DRS Sample Site: ON-L-212

Soils

Mapped Series and Phase: WOODBURN SILT LOAM, 3-12% SLOPES
On Hydric Soils List: NO
Drainage Class: MODERATELY WELL DRAINED Matrix Color: 10YR 2/2
Mottles: NO
Hydric Soil Criteria met: NO
Comment:

Hydrology

Inundated: NO Depth: " Saturated Soils: NO Depth to Water Table: >18
Active Oxidized Rhizospheres Present: NO Wetland Hydrology Criteria met: NO
Comment:

Vegetation

Type	Dominant Species	FWS Status	Stratum	Overall
Herb	*LOLIUM MULTIFLORUM*	UPL	85%	100%

Percentage of dominant (>= 20%) species that are FAC, FACW or OBL: 0%
Hydrophytic Vegetation Criteria met:

Comment: PROBLEM AREA; VEGETATION NOT CONSIDERED

Determination: **Non-Wetland**

Comment:

WETLAND DELINEATION DATA FORM

SRI Scientific Resources, Inc. Routine Onsite Method

Applicant: CITY OF ALBANY Project #: 92045-213 Date: 07/21/92
County: LINN State: OR Township: 11S Range: 3W Section: 19
Investigator: JVS/DRS Sample Site: ON-L-213

Soils

Mapped Series and Phase: WHITESON SILT LOAM
On Hydric Soils List: YES
Drainage Class: SOMEWHAT POORLY DRAINED Matrix Color: 10YR 3/1
Mottles: YES Mottle Color: 7.5YR 4/6
Hydric Soil Criteria met: YES
Comment:

Hydrology

Inundated: NO Depth: " Saturated Soils: NO Depth to Water Table: >18
Active Oxidized Rhizospheres Present: YES Wetland Hydrology Criteria met: YES
Comment:

Vegetation

Type	Dominant Species	FWS Status	Stratum	Overall
Herb	*LOLIUM MULTIFLORUM*	UPL	90%	100%

Percentage of dominant (>= 20%) species that are FAC, FACW or OBL: 0%
Hydrophytic Vegetation Criteria met:

Comment: PROBLEM AREA; VEGETATION NOT CONSIDERED

Determination: **Wetland**

Comment: PROBLEM AREA WETLAND

WETLAND DELINEATION DATA FORM

SRI Scientific Resources, Inc. Routine Onsite Method

Applicant: CITY OF ALBANY Project #: 92045-214 Date: 07/21/92
County: LINN State: OR Township: 11S Range: 3W Section: 19
Investigator: JVS/DRS Sample Site: ON-L-214

Soils

Mapped Series and Phase: WOODBURN SILT LOAM, 3-12% SLOPES
On Hydric Soils List: NO
Drainage Class: MODERATELY WELL DRAINED Matrix Color: 10YR 3/3
Mottles: NO
Hydric Soil Criteria met: NO
Comment:

Hydrology

Inundated: NO Depth: " Saturated Soils: NO Depth to Water Table: >18
Active Oxidized Rhizospheres Present: NO Wetland Hydrology Criteria met: NO
Comment:

Vegetation

Type	Dominant Species	FWS Status	Stratum	Overall
Herb	*LOLIUM MULTIFLORUM*	UPL	100%	100%

Percentage of dominant (>= 20%) species that are FAC, FACW or OBL: 0%
Hydrophytic Vegetation Criteria met:

Comment: PROBLEM AREA; VEGETATION NOT CONSIDERED

Determination: **Non-Wetland**

Comment:

WETLAND DELINEATION DATA FORM

SRI Scientific Resources, Inc. Routine Onsite Method

Applicant: CITY OF ALBANY Project #: 92045-215 Date: 07/21/92
County: LINN State: OR Township: 11S Range: 3W Section: 19
Investigator: JVS/DRS Sample Site: ON-K-215

Soils

Mapped Series and Phase: WOODBURN SILT LOAM, 0-3% SLOPES
On Hydric Soils List: NO
Drainage Class: MODERATELY WELL DRAINED Matrix Color: 10YR 3/2-3/3
Mottles: NO
Hydric Soil Criteria met: NO
Comment:

Hydrology

Inundated: NO Depth: " Saturated Soils: NO Depth to Water Table: >18
Active Oxidized Rhizospheres Present: NO Wetland Hydrology Criteria met: NO
Comment:

Vegetation

Type	Dominant Species	FWS Status	Stratum	Overall
Herb	*LOLIUM MULTIFLORUM*	UPL	100%	100%

Percentage of dominant (>= 20%) species that are FAC, FACW or OBL: 0%
Hydrophytic Vegetation Criteria met:

Comment: PROBLEM AREA; VEGETATION NOT CONSIDERED

Determination: **Non-Wetland**

Comment:

WETLAND DELINEATION DATA FORM

SRI Scientific Resources, Inc. Routine Onsite Method

Applicant: CITY OF ALBANY Project #: 92045-216 Date: 07/21/92
County: LINN State: OR Township: 11S Range: 3W Section: 19
Investigator: JVS/DRS Sample Site: ON-K-216

Soils

Mapped Series and Phase: AMITY SILT LOAM
On Hydric Soils List: NO
Drainage Class: SOMEWHAT POORLY DRAINED Matrix Color: 10YR 3.5/2
Mottles: YES Mottle Color: 7.5YR 4/4
Hydric Soil Criteria met: YES

Comment:

Hydrology

Inundated: NO Depth: " Saturated Soils: NO Depth to Water Table: >18
Active Oxidized Rhizospheres Present: YES Wetland Hydrology Criteria met: YES
Comment:

Vegetation

Type	Dominant Species	FWS Status	Stratum	Overall
Herb	*LOLIUM MULTIFLORUM*	UPL	99%	100%

Percentage of dominant (>= 20%) species that are FAC, FACW or OBL: 0%
Hydrophytic Vegetation Criteria met:

Comment: PROBLEM AREA; VEGETATION NOT CONSIDERED

Determination: **Wetland**

Comment: PROBLEM AREA WETLAND

WETLAND DELINEATION DATA FORM

SRI Scientific Resources, Inc. Routine Onsite Method

Applicant: CITY OF ALBANY Project #: 92045-217 Date: 07/21/92
County: LINN State: OR Township: 11S Range: 3W Section: 19
Investigator: JVS/DRS Sample Site: ON-K-217

Soils

Mapped Series and Phase: WOODBURN SILT LOAM, 0-3% SLOPES
On Hydric Soils List: NO
Drainage Class: MODERATELY WELL DRAINED Matrix Color: 10YR 3.5/1
Mottles: YES Mottle Color: 7.5YR 4/6
Hydric Soil Criteria met: YES

Comment:

Hydrology

Inundated: NO Depth: " Saturated Soils: NO Depth to Water Table: >18
Active Oxidized Rhizospheres Present: YES Wetland Hydrology Criteria met: YES
Comment: ALGAL MATS

Vegetation

Type	Dominant Species	FWS Status	Stratum	Overall
Herb	*AGROSTIS TENUIS*	FAC	30%	
Herb	*HOLCUS LANATUS*	FAC	30%	
Herb	*LOLIUM MULTIFLORUM*	UPL	30%	100%

Percentage of dominant (>= 20%) species that are FAC, FACW or OBL: 67%
Hydrophytic Vegetation Criteria met: YES

Comment:

Determination: **Wetland**

Comment:

WETLAND DELINEATION DATA FORM

SRI Scientific Resources, Inc. Routine Onsite Method

Applicant: CITY OF ALBANY
Project #: 92045-218 Date: 07/21/92
County: LINN State: OR Township: 11S Range: 3W Section: 19
Investigator: JVS/DRS
Sample Site: ON-K-218

Soils

Mapped Series and Phase: AMITY SILT LOAM
On Hydric Soils List: NO
Drainage Class: SOMEWHAT POORLY DRAINED
Matrix Color: 10YR 2.5/2
Mottles: NO
Hydric Soil Criteria met: NO
Comment:

Hydrology

Inundated: NO Depth: " Saturated Soils: NO Depth to Water Table: >18
Active Oxidized Rhizospheres Present: NO
Wetland Hydrology Criteria met: NO
Comment:

Vegetation

Type	Dominant Species	FWS Status	Stratum	Overall
Herb	*LOLIUM MULTIFLORUM*	UPL	100%	100%

Percentage of dominant (>= 20%) species that are FAC, FACW or OBL: 0%
Hydrophytic Vegetation Criteria met:

Comment: PROBLEM AREA; VEGETATION NOT CONSIDERED

Determination: **Non-Wetland**

Comment:

WETLAND DELINEATION DATA FORM

SRI Scientific Resources, Inc. Routine Onsite Method

Applicant: CITY OF ALBANY Project #: 92045-219 Date: 08/06/92
County: LINN State: OR Township: 11S Range: 3W Section: 19
Investigator: JVS/DRS Sample Site: ON-K-219

Soils

Mapped Series and Phase: CONCORD SILT LOAM
On Hydric Soils List: YES
Drainage Class: POORLY DRAINED Matrix Color: 10YR 3/2
Mottles:
Hydric Soil Criteria met: NO
Comment:

Hydrology

Inundated: NO Depth: " Saturated Soils: NO Depth to Water Table: >18
Active Oxidized Rhizospheres Present: NO Wetland Hydrology Criteria met: NO
Comment:

Vegetation

Type	Dominant Species	FWS Status	Stratum	Overall
Herb	*LOLIUM MULTIFLORUM*	UPL	100%	100%

Percentage of dominant (>= 20%) species that are FAC, FACW or OBL: 0%
Hydrophytic Vegetation Criteria met:

Comment: PROBLEM AREA; VEGETATION NOT CONSIDERED

Determination: **Non-Wetland**

Comment:

WETLAND DELINEATION DATA FORM

SRI Scientific Resources, Inc. Routine Onsite Method

Applicant: CITY OF ALBANY
Project #: 92045-220 Date: 07/21/92
County: LINN State: OR Township: 11S Range: 3W Section: 19
Investigator: JVS/DRS
Sample Site: ON-K-220

Soils

Mapped Series and Phase: AMITY SILT LOAM
On Hydric Soils List: NO
Drainage Class: SOMEWHAT POORLY DRAINED
Matrix Color: 10YR 3/1
Mottles: YES
Mottle Color: 5YR 4/6
Hydric Soil Criteria met: YES

Comment:

Hydrology

Inundated: NO Depth: " Saturated Soils: NO Depth to Water Table: >18
Active Oxidized Rhizospheres Present: YES
Wetland Hydrology Criteria met: YES
Comment: ALGAL MATS

Vegetation

Type	Dominant Species	FWS Status	Stratum	Overall
Herb	*LOLIUM MULTIFLORUM*	UPL	100%	100%

Percentage of dominant (>= 20%) species that are FAC, FACW or OBL: 0%
Hydrophytic Vegetation Criteria met:

Comment: PROBLEM AREA; VEGETATION NOT CONSIDERED

Determination: **Wetland**

Comment: PROBLEM AREA WETLAND

WETLAND DELINEATION DATA FORM

SRI Scientific Resources, Inc. Routine Onsite Method

Applicant: CITY OF ALBANY Project #: 92045-221 Date: 07/21/92
County: LINN State: OR Township: 11S Range: 3W Section: 19
Investigator: JVS/DRS Sample Site: ON-K-221

Soils

Mapped Series and Phase: CONCORD SILT LOAM
On Hydric Soils List: YES
Drainage Class: POORLY DRAINED Matrix Color: 10YR 2.5/2
Mottles: NO
Hydric Soil Criteria met: NO
Comment:

Hydrology

Inundated: NO Depth: " Saturated Soils: NO Depth to Water Table: >18
Active Oxidized Rhizospheres Present: NO Wetland Hydrology Criteria met: NO
Comment:

Vegetation

Type	Dominant Species	FWS Status	Stratum	Overall
Herb	*LOLIUM MULTIFLORUM*	UPL	100%	100%

Percentage of dominant (>= 20%) species that are FAC, FACW or OBL: 0%
Hydrophytic Vegetation Criteria met:

Comment: PROBLEM AREA; VEGETATION NOT CONSIDERED

Determination: **Non-Wetland**

Comment:

WETLAND DELINEATION DATA FORM

SRI Scientific Resources, Inc.

Routine Onsite Method

Applicant: CITY OF ALBANY
Project #: 92045-222 Date: 07/21/92
County: LINN State: OR Township: 11S Range: 3W Section: 19
Investigator: JVS/DRS
Sample Site: ON-K-222

Soils

Mapped Series and Phase: CONCORD SILT LOAM
On Hydric Soils List: YES
Drainage Class: POORLY DRAINED
Matrix Color: 10YR 3/2
Mottles: YES
Mottle Color: 7.5YR 4/6
Hydric Soil Criteria met: YES

Comment:

Hydrology

Inundated: NO Depth: " Saturated Soils: NO Depth to Water Table: >18
Active Oxidized Rhizospheres Present: YES
Wetland Hydrology Criteria met: YES

Comment:

Vegetation

Type	Dominant Species	FWS Status	Stratum	Overall
Herb	*LOLIUM MULTIFLORUM*	UPL	100%	100%

Percentage of dominant (>= 20%) species that are FAC, FACW or OBL: 0%
Hydrophytic Vegetation Criteria met:

Comment: PROBLEM AREA; VEGETATION NOT CONSIDERED

Determination: **Wetland**

Comment: PROBLEM AREA WETLAND

WETLAND DELINEATION DATA FORM

SRI Scientific Resources, Inc. Routine Onsite Method

Applicant: CITY OF ALBANY Project #: 92045-223 Date: 07/21/92
County: LINN State: OR Township: 11S Range: 3W Section: 19
Investigator: JVS/DRS Sample Site: ON-K-223

Soils

Mapped Series and Phase: CONCORD SILT LOAM
On Hydric Soils List: YES
Drainage Class: POORLY DRAINED Matrix Color: 10YR 4/1
Mottles: YES Mottle Color: 7.5YR 4/6
Hydric Soil Criteria met: YES

Comment:

Hydrology

Inundated: NO Depth: " Saturated Soils: NO Depth to Water Table: >18
Active Oxidized Rhizospheres Present: YES Wetland Hydrology Criteria met: YES
Comment:

Vegetation

Type	Dominant Species	FWS Status	Stratum	Overall
Herb	*AGROSTIS TENUIS*	FAC	80%	100%

Percentage of dominant (>= 20%) species that are FAC, FACW or OBL: 100%
Hydrophytic Vegetation Criteria met: YES

Comment:

Determination: **Wetland**

Comment:

WETLAND DELINEATION DATA FORM

SRI Scientific Resources, Inc. Routine Onsite Method

Applicant: CITY OF ALBANY Project #: 92045-224 Date: 07/21/92
County: LINN State: OR Township: 11S Range: 3W Section: 19
Investigator: JVS/DRS Sample Site: ON-K-224

Soils

Mapped Series and Phase: CONCORD SILT LOAM
On Hydric Soils List: YES
Drainage Class: POORLY DRAINED Matrix Color: 10YR 4/1
Mottles: YES Mottle Color: 10YR 4/6
Hydric Soil Criteria met: YES

Comment:

Hydrology

Inundated: NO Depth: " Saturated Soils: NO Depth to Water Table: >18
Active Oxidized Rhizospheres Present: YES Wetland Hydrology Criteria met: YES
Comment:

Vegetation

Type	Dominant Species	FWS Status	Stratum	Overall
Herb	*AGROSTIS ALBA*	FACW	25%	
Herb	*LOLIUM MULTIFLORUM*	UPL	70%	100%

Percentage of dominant (>= 20%) species that are FAC, FACW or OBL: 50%
Hydrophytic Vegetation Criteria met:)

Comment: PROBLEM AREA; VEGETATION NOT CONSIDERED

Determination: **Wetland**

Comment: PROBLEM AREA WETLAND

WETLAND DELINEATION DATA FORM

SRI Scientific Resources, Inc. Routine Onsite Method

Applicant: CITY OF ALBANY
Project #: 92045-225 Date: 07/21/92
County: LINN State: OR Township: 11S Range: 3W Section: 19
Investigator: JVS/DRS Sample Site: ON-K-225

Soils

Mapped Series and Phase: CONCORD SILT LOAM
On Hydric Soils List: YES
Drainage Class: POORLY DRAINED Matrix Color: 10YR 3/2
Mottles: NO
Hydric Soil Criteria met: NO
Comment:

Hydrology

Inundated: NO Depth: " Saturated Soils: NO Depth to Water Table: >18
Active Oxidized Rhizospheres Present: NO Wetland Hydrology Criteria met: NO
Comment:

Vegetation

Type	Dominant Species	FWS Status	Stratum	Overall
Herb	*LOLIUM MULTIFLORUM*	UPL	90%	100%

Percentage of dominant (>= 20%) species that are FAC, FACW or OBL: 0%
Hydrophytic Vegetation Criteria met:

Comment: PROBLEM AREA; VEGETATION NOT CONSIDERED

Determination: **Non-Wetland**

Comment:

WETLAND DELINEATION DATA FORM

SRI Scientific Resources, Inc.

Routine Onsite Method

Applicant: CITY OF ALBANY
Project #: 92045-226 Date: 07/21/92
County: LINN State: OR Township: 11S Range: 3W Section: 19
Investigator: JVS/DRS
Sample Site: ON-K-226

Soils

Mapped Series and Phase: CONCORD SILT LOAM
On Hydric Soils List: YES
Drainage Class: POORLY DRAINED
Matrix Color: 10YR 3.5/1
Mottles: YES
Mottle Color: 7.5YR 4/6
Hydric Soil Criteria met: YES

Comment:

Hydrology

Inundated: NO Depth: " Saturated Soils: NO Depth to Water Table: >18
Active Oxidized Rhizospheres Present: YES
Wetland Hydrology Criteria met: YES

Comment:

Vegetation

Type	Dominant Species	FWS Status	Stratum	Overall
Herb	*LOLIUM MULTIFLORUM*	UPL	95%	100%

Percentage of dominant (>= 20%) species that are FAC, FACW or OBL: 0%
Hydrophytic Vegetation Criteria met:

Comment: PROBLEM AREA; VEGETATION NOT CONSIDERED

Determination: **Wetland**

Comment: PROBLEM AREA WETLAND

WETLAND DELINEATION DATA FORM

SRI Scientific Resources, Inc. Routine Onsite Method

Applicant: CITY OF ALBANY Project #: 92045-227 Date: 07/21/92
County: LINN State: OR Township: 11S Range: 3W Section: 19
Investigator: JVS/DRS Sample Site: ON-K-227

Soils

Mapped Series and Phase: CONCORD SILT LOAM
On Hydric Soils List: YES
Drainage Class: POORLY DRAINED Matrix Color: 10YR 2/2
Mottles: NO
Hydric Soil Criteria met: NO
Comment:

Hydrology

Inundated: NO Depth: " Saturated Soils: NO Depth to Water Table: >18
Active Oxidized Rhizospheres Present: NO Wetland Hydrology Criteria met: NO
Comment:

Vegetation

Type	Dominant Species	FWS Status	Stratum	Overall
Herb	*LOLIUM MULTIFLORUM*	UPL	95%	100%

Percentage of dominant (>= 20%) species that are FAC, FACW or OBL: 0%
Hydrophytic Vegetation Criteria met:

Comment: PROBLEM AREA; VEGETATION NOT CONSIDERED

Determination: **Non-Wetland**

Comment:

WETLAND DELINEATION DATA FORM

SRI Scientific Resources, Inc. Routine Onsite Method

Applicant: CITY OF ALBANY Project #: 92045-228 Date: 07/21/92
County: LINN State: OR Township: 11S Range: 3W Section: 19
Investigator: JVS/DRS Sample Site: ON-K-228

Soils

Mapped Series and Phase: AMITY SILT LOAM
On Hydric Soils List: NO
Drainage Class: SOMEWHAT POORLY DRAINED Matrix Color: 7.5YR 3.5/1
Mottles: NO
Hydric Soil Criteria met: YES
Comment:

Hydrology

Inundated: NO Depth: " Saturated Soils: NO Depth to Water Table: >18
Active Oxidized Rhizospheres Present: YES Wetland Hydrology Criteria met: YES
Comment:

Vegetation

Type	Dominant Species	FWS Status	Stratum	Overall
Herb	*ALOPECURUS GENICULATUS*	FACW+	20%	
Herb	*GNAPHALIUM PALUSTRE*	FAC+	10%	
Herb	*LOLIUM MULTIFLORUM*	UPL	60%	100%

Percentage of dominant (>= 20%) species that are FAC, FACW or OBL: 50%
Hydrophytic Vegetation Criteria met:

Comment: PROBLEM AREA; VEGETATION NOT CONSIDERED

Determination: **Wetland**

Comment: PROBLEM AREA WETLAND

WETLAND DELINEATION DATA FORM

SRI Scientific Resources, Inc. Routine Onsite Method

Applicant: CITY OF ALBANY Project #: 92045-229 Date: 07/21/92
County: LINN State: OR Township: 11S Range: 3W Section: 19
Investigator: JVS/DRS Sample Site: ON-K-229

Soils

Mapped Series and Phase: AMITY SILT LOAM
On Hydric Soils List: NO
Drainage Class: SOMEWHAT POORLY DRAINED Matrix Color: 10YR 3/2
Mottles: YES Mottle Color: 10YR 4/6
Hydric Soil Criteria met: YES
Comment:

Hydrology

Inundated: NO Depth: " Saturated Soils: NO Depth to Water Table: >18
Active Oxidized Rhizospheres Present: YES Wetland Hydrology Criteria met: YES
Comment:

Vegetation

Type	Dominant Species	FWS Status	Stratum	Overall
Herb	*LOLIUM MULTIFLORUM*	UPL	95%	100%

Percentage of dominant (>= 20%) species that are FAC, FACW or OBL: 0%
Hydrophytic Vegetation Criteria met:

Comment: PROBLEM AREA; VEGETATION NOT CONSIDERED

Determination: **Wetland**

Comment: PROBLEM AREA WETLAND

WETLAND DELINEATION DATA FORM

SRI Scientific Resources, Inc. Routine Onsite Method

Applicant: CITY OF ALBANY Project #: 92045-230 Date: 07/21/92
County: LINN State: OR Township: 11S Range: 3W Section: 19
Investigator: JVS/DRS Sample Site: ON-K-230

Soils

Mapped Series and Phase: CONCORD SILT LOAM
On Hydric Soils List: YES
Drainage Class: POORLY DRAINED Matrix Color: 10YR 3/1-3/2
Mottles: YES Mottle Color: 5YR 4/6
Hydric Soil Criteria met: YES

Comment:

Hydrology

Inundated: NO Depth: " Saturated Soils: NO Depth to Water Table: >18
Active Oxidized Rhizospheres Present: YES Wetland Hydrology Criteria met: YES
Comment:

Vegetation

Type	Dominant Species	FWS Status	Stratum	Overall
Herb	*LOLIUM MULTIFLORUM*	UPL	95%	100%

Percentage of dominant (>= 20%) species that are FAC, FACW or OBL: 0%
Hydrophytic Vegetation Criteria met:

Comment: PROBLEM AREA; VEGETATION NOT CONSIDERED

Determination: **Wetland**

Comment: PROBLEM AREA WETLAND

WETLAND DELINEATION DATA FORM

SRI Scientific Resources, Inc. Routine Onsite Method

Applicant: CITY OF ALBANY Project #: 92045-231 Date: 07/21/92
County: LINN State: OR Township: 11S Range: 3W Section: 19
Investigator: JVS/DRS Sample Site: ON-K-231

Soils

Mapped Series and Phase: AMITY SILT LOAM
On Hydric Soils List: NO
Drainage Class: SOMEWHAT POORLY DRAINED Matrix Color: 10YR 3/2-3/3
Mottles: NO
Hydric Soil Criteria met: NO
Comment: VERY ROCKY; COULDN'T DIG BELOW 4 INCHES

Hydrology

Inundated: NO Depth: " Saturated Soils: NO Depth to Water Table: >4
Active Oxidized Rhizospheres Present: NO Wetland Hydrology Criteria met: NO
Comment: TOO ROCKY TO DIG TO 18 INCHES

Vegetation

Type	Dominant Species	FWS Status	Stratum	Overall
Herb	*AGROSTIS TENUIS*	FAC	30%	
Herb	*FESTUCA ARUNDINACEA*	FACU-	20%	
Herb	*HOLCUS LANATUS*	FAC	25%	
Herb	*RUMEX ACETOSELLA*	FACU	20%	100%

Percentage of dominant (>= 20%) species that are FAC, FACW or OBL: 50%
Hydrophytic Vegetation Criteria met: NO

Comment:

Determination: **Non-Wetland**

Comment:

WETLAND DELINEATION DATA FORM

SRI Scientific Resources, Inc. Routine Onsite Method

Applicant: CITY OF ALBANY Project #: 92045-232 Date: 07/21/92
County: LINN State: OR Township: 11S Range: 3W Section: 19
Investigator: JVS/DRS Sample Site: ON-K-232

Soils

Mapped Series and Phase: AMITY SILT LOAM
On Hydric Soils List: NO
Drainage Class: SOMEWHAT POORLY DRAINED Matrix Color: 10YR 4/2
Mottles: YES Mottle Color: 7.5YR 4/4
Hydric Soil Criteria met: YES

Comment:

Hydrology

Inundated: NO Depth: " Saturated Soils: NO Depth to Water Table: >18
Active Oxidized Rhizospheres Present: NO Wetland Hydrology Criteria met: NO
Comment:

Vegetation

Type	Dominant Species	FWS Status	Stratum	Overall
Herb	*AGROSTIS TENUIS*	FAC	60%	
Herb	*TARAXACUM OFFICINALE*	FACU	20%	100%

Percentage of dominant (>= 20%) species that are FAC, FACW or OBL: 50%
Hydrophytic Vegetation Criteria met: NO

Comment:

Determination: **Non-Wetland**

Comment:

WETLAND DELINEATION DATA FORM

SRI Scientific Resources, Inc. Routine Onsite Method

Applicant: CITY OF ALBANY
Project #: 92045-233 Date: 07/16/92
County: LINN State: OR Township: 11S Range: 3W Section: 19
Investigator: FS/DRS Sample Site: ON-F-233

Soils

Mapped Series and Phase: CONCORD SILT LOAM
On Hydric Soils List: YES
Drainage Class: POORLY DRAINED
Matrix Color: 10YR 5/1
Mottles: YES
Mottle Color: 5YR 5/8
Hydric Soil Criteria met: YES

Comment:

Hydrology

Inundated: NO Depth: " Saturated Soils: NO Depth to Water Table: >18
Active Oxidized Rhizospheres Present: YES
Wetland Hydrology Criteria met: YES

Comment:

Vegetation

Type	Dominant Species	FWS Status	Stratum	Overall
Herb	*DOWNINGIA ELEGANS*	OBL	40%	
Herb	*LOLIUM MULTIFLORUM*	UPL	20%	
Herb	*PANICUM CAPILLARE*	FAC	40%	100%

Percentage of dominant (>= 20%) species that are FAC, FACW or OBL: 67%
Hydrophytic Vegetation Criteria met: YES

Comment:

Determination: **Wetland**

Comment:

WETLAND DELINEATION DATA FORM

SRI Scientific Resources, Inc. Routine Onsite Method

Applicant: CITY OF ALBANY Project #: 92045-234 Date: 07/16/92
County: LINN State: OR Township: 11S Range: 3W Section: 19
Investigator: JVS/DRS Sample Site: ON-F-234

Soils

Mapped Series and Phase: CONCORD SILT LOAM
On Hydric Soils List: YES
Drainage Class: POORLY DRAINED Matrix Color: 10YR 4/2
Mottles: YES Mottle Color: 5YR 5/6
Hydric Soil Criteria met: YES
Comment:

Hydrology

Inundated: NO Depth: " Saturated Soils: NO Depth to Water Table: >18
Active Oxidized Rhizospheres Present: YES Wetland Hydrology Criteria met: YES
Comment:

Vegetation

Type	Dominant Species	FWS Status	Stratum	Overall
Herb	*LOLIUM MULTIFLORUM*	UPL	100%	100%

Percentage of dominant (>= 20%) species that are FAC, FACW or OBL: 0%
Hydrophytic Vegetation Criteria met:

Comment: PROBLEM AREA; VEGETATION NOT CONSIDERED

Determination: **Wetland**

Comment: PROBLEM AREA WETLAND

WETLAND DELINEATION DATA FORM

SRI Scientific Resources, Inc. Routine Onsite Method

Applicant: CITY OF ALBANY Project #: 92045-235 Date: 07/16/92
County: LINN State: OR Township: 11S Range: 3W Section: 19
Investigator: FS/DRS Sample Site: ON-F-235

Soils

Mapped Series and Phase: AMITY SILT LOAM
On Hydric Soils List: NO
Drainage Class: SOMEWHAT POORLY DRAINED Matrix Color: 10YR 3/2
Mottles: YES Mottle Color: 10YR 5/6
Hydric Soil Criteria met: YES

Comment:

Hydrology

Inundated: NO Depth: " Saturated Soils: NO Depth to Water Table: >18
Active Oxidized Rhizospheres Present: NO Wetland Hydrology Criteria met: NO
Comment:

Vegetation

Type	Dominant Species	FWS Status	Stratum	Overall
Herb	*LOLIUM MULTIFLORUM*	UPL	100%	100%

Percentage of dominant (>= 20%) species that are FAC, FACW or OBL: 0%
Hydrophytic Vegetation Criteria met:

Comment: PROBLEM AREA; VEGETATION NOT CONSIDERED

Determination: **Non-Wetland**

Comment:

WETLAND DELINEATION DATA FORM

SRI Scientific Resources, Inc. Routine Onsite Method

Applicant: CITY OF ALBANY Project #: 92045-236 Date: 07/16/92
County: LINN State: OR Township: 11S Range: 3W Section: 19
Investigator: FS/DRS Sample Site: ON-F-236

Soils

Mapped Series and Phase: AMITY SILT LOAM
On Hydric Soils List: NO
Drainage Class: SOMEWHAT POORLY DRAINED Matrix Color: 10YR 3/2
Mottles: NO
Hydric Soil Criteria met: NO
Comment:

Hydrology

Inundated: NO Depth: " Saturated Soils: NO Depth to Water Table: >18
Active Oxidized Rhizospheres Present: NO Wetland Hydrology Criteria met: NO
Comment:

Vegetation

Type	Dominant Species	FWS Status	Stratum	Overall
Herb	*LOLIUM MULTIFLORUM*	UPL	100%	100%

Percentage of dominant (>= 20%) species that are FAC, FACW or OBL: 0%
Hydrophytic Vegetation Criteria met:

Comment: PROBLEM AREA; VEGETATION NOT CONSIDERED

Determination: **Non-Wetland**

Comment:

WETLAND DELINEATION DATA FORM

SRI Scientific Resources, Inc. Routine Onsite Method

Applicant: CITY OF ALBANY
Project #: 92045-237 Date: 07/16/92
County: LINN State: OR Township: 11S Range: 3W Section: 19
Investigator: FS/DRS Sample Site: ON-F-237

Soils

Mapped Series and Phase: CONCORD SILT LOAM
On Hydric Soils List: YES
Drainage Class: POORLY DRAINED Matrix Color: 10YR 4/1
Mottles: YES Mottle Color: 7.5YR 4/4
Hydric Soil Criteria met: YES

Comment:

Hydrology

Inundated: NO Depth: " Saturated Soils: NO Depth to Water Table: >18
Active Oxidized Rhizospheres Present: YES Wetland Hydrology Criteria met: YES
Comment: ALGAL MATS

Vegetation

Type	Dominant Species	FWS Status	Stratum	Overall
Herb	*GNAPHALIUM PALUSTRE*	FAC+	10%	
Herb	*LOLIUM MULTIFLORUM*	UPL	90%	100%

Percentage of dominant (>= 20%) species that are FAC, FACW or OBL: 0%
Hydrophytic Vegetation Criteria met:

Comment: PROBLEM AREA; VEGETATION NOT CONSIDERED

Determination: **Wetland**

Comment: PROBLEM AREA WETLAND

WETLAND DELINEATION DATA FORM

SRI Scientific Resources, Inc. Routine Onsite Method

Applicant: CITY OF ALBANY Project #: 92045-238 Date: 07/16/92
County: LINN State: OR Township: 11S Range: 3W Section: 19
Investigator: JVS/DRS Sample Site: ON-G-238

Soils

Mapped Series and Phase: AMITY SILT LOAM
On Hydric Soils List: NO
Drainage Class: SOMEWHAT POORLY DRAINED Matrix Color: 10YR 4/2
Mottles: YES Mottle Color: 5YR 5/8
Hydric Soil Criteria met: YES

Comment:

Hydrology

Inundated: NO Depth: " Saturated Soils: NO Depth to Water Table: >18
Active Oxidized Rhizospheres Present: YES Wetland Hydrology Criteria met: YES
Comment:

Vegetation

Type	Dominant Species	FWS Status	Stratum	Overall
Herb	*LOLIUM MULTIFLORUM*	UPL	100%	100%

Percentage of dominant (>= 20%) species that are FAC, FACW or OBL: 0%
Hydrophytic Vegetation Criteria met:

Comment: PROBLEM AREA; VEGETATION NOT CONSIDERED

Determination: **Wetland**

Comment: PROBLEM AREA WETLAND

WETLAND DELINEATION DATA FORM

SRI Scientific Resources, Inc. Routine Onsite Method

Applicant: CITY OF ALBANY Project #: 92045-239 Date: 07/16/92
County: LINN State: OR Township: 11S Range: 3W Section: 19
Investigator: JVS/DRS Sample Site: ON-G-239

Soils

Mapped Series and Phase: CONCORD SILT LOAM
On Hydric Soils List: YES
Drainage Class: POORLY DRAINED Matrix Color: 10YR 4/2
Mottles: YES Mottle Color: 7.5YR 4/4
Hydric Soil Criteria met: YES
Comment:

Hydrology

Inundated: NO Depth: " Saturated Soils: NO Depth to Water Table: >18
Active Oxidized Rhizospheres Present: YES Wetland Hydrology Criteria met: YES
Comment:

Vegetation

Type	Dominant Species	FWS Status	Stratum	Overall
Herb	*LOLIUM MULTIFLORUM*	UPL	100%	100%

Percentage of dominant (>= 20%) species that are FAC, FACW or OBL: 0%
Hydrophytic Vegetation Criteria met:

Comment: PROBLEM AREA; VEGETATION NOT CONSIDERED

Determination: **Wetland**

Comment: PROBLEM AREA WETLAND

WETLAND DELINEATION DATA FORM

SRI Scientific Resources, Inc. Routine Onsite Method

Applicant: CITY OF ALBANY Project #: 92045-240 Date: 07/16/92
County: LINN State: OR Township: 11S Range: 3W Section: 19
Investigator: JVS/DRS Sample Site: ON-G-240

Soils

Mapped Series and Phase: AMITY SILT LOAM
On Hydric Soils List: NO
Drainage Class: SOMEWHAT POORLY DRAINED Matrix Color: 10YR 3/2
Mottles: NO
Hydric Soil Criteria met: NO
Comment:

Hydrology

Inundated: NO Depth: " Saturated Soils: NO Depth to Water Table: >18
Active Oxidized Rhizospheres Present: NO Wetland Hydrology Criteria met: NO
Comment:

Vegetation

Type	Dominant Species	FWS Status	Stratum	Overall
Herb	*LOLIUM MULTIFLORUM*	UPL	100%	100%

Percentage of dominant (>= 20%) species that are FAC, FACW or OBL: 0%
Hydrophytic Vegetation Criteria met:

Comment: PROBLEM AREA; VEGETATION NOT CONSIDERED

Determination: **Non-Wetland**

Comment:

WETLAND DELINEATION DATA FORM

SRI Scientific Resources, Inc. Routine Onsite Method

Applicant: CITY OF ALBANY Project #: 92045-241 Date: 07/16/92
County: LINN State: OR Township: 11S Range: 3W Section: 19
Investigator: JVS/DRS Sample Site: ON-G241

Soils

Mapped Series and Phase: AMITY SILT LOAM
On Hydric Soils List: NO
Drainage Class: SOMEWHAT POORLY DRAINED Matrix Color: 10YR 3/2
Mottles: NO
Hydric Soil Criteria met: NO
Comment:

Hydrology

Inundated: NO Depth: " Saturated Soils: NO Depth to Water Table: >18
Active Oxidized Rhizospheres Present: NO Wetland Hydrology Criteria met: NO
Comment:

Vegetation

Type	Dominant Species	FWS Status	Stratum	Overall
Herb	*LOLIUM MULTIFLORUM*	UPL	100%	100%

Percentage of dominant (>= 20%) species that are FAC, FACW or OBL: 0%
Hydrophytic Vegetation Criteria met:

Comment: PROBLEM AREA; VEGETATION NOT CONSIDERED

Determination: **Non-Wetland**

Comment:

WETLAND DELINEATION DATA FORM

SRI Scientific Resources, Inc. Routine Onsite Method

Applicant: CITY OF ALBANY Project #: 92045-242 Date: 07/21/92
County: LINN State: OR Township: 11S Range: 3W Section: 19
Investigator: JVS/DRS Sample Site: ON-G-242

Soils

Mapped Series and Phase: AMITY SILT LOAM
On Hydric Soils List: NO
Drainage Class: SOMEWHAT POORLY DRAINED Matrix Color: 10YR 3/2
Mottles: NO
Hydric Soil Criteria met: NO
Comment:

Hydrology

Inundated: NO Depth: " Saturated Soils: NO Depth to Water Table: >18
Active Oxidized Rhizospheres Present: NO Wetland Hydrology Criteria met: NO
Comment:

Vegetation

Type	Dominant Species	FWS Status	Stratum	Overall
Herb	*LOLIUM MULTIFLORUM*	UPL	100%	100%

Percentage of dominant (>= 20%) species that are FAC, FACW or OBL: 0%
Hydrophytic Vegetation Criteria met:

Comment: PROBLEM AREA; VEGETATION NOT CONSIDERED

Determination: **Non-Wetland**

Comment:

WETLAND DELINEATION DATA FORM

SRI Scientific Resources, Inc. Routine Onsite Method

Applicant: CITY OF ALBANY Project #: 92045-243 Date: 07/21/92
County: LINN State: OR Township: 11S Range: 3W Section: 19
Investigator: JVS/DRS Sample Site: ON-H-243

Soils

Mapped Series and Phase: AMITY SILT LOAM
On Hydric Soils List: NO
Drainage Class: SOMEWHAT POORLY DRAINED Matrix Color: 10YR 2/2
Mottles: NO
Hydric Soil Criteria met: NO
Comment:

Hydrology

Inundated: NO Depth: " Saturated Soils: NO Depth to Water Table: >18
Active Oxidized Rhizospheres Present: NO Wetland Hydrology Criteria met: NO
Comment:

Vegetation

Type	Dominant Species	FWS Status	Stratum	Overall
Herb	*LOLIUM MULTIFLORUM*	UPL	100%	100%

Percentage of dominant (>= 20%) species that are FAC, FACW or OBL: 0%
Hydrophytic Vegetation Criteria met:

Comment: PROBLEM AREA; VEGETATION NOT CONSIDERED

Determination: **Non-Wetland**

Comment:

WETLAND DELINEATION DATA FORM

SRI Scientific Resources, Inc. Routine Onsite Method

Applicant: CITY OF ALBANY Project #: 92045-244 Date: 07/21/92
County: LINN State: OR Township: 11S Range: 3W Section: 19
Investigator: JVS/DRS Sample Site: ON-H-244

Soils

Mapped Series and Phase: AMITY SILT LOAM
On Hydric Soils List: NO
Drainage Class: SOMEWHAT POORLY DRAINED Matrix Color: 10YR 3/2
Mottles: NO
Hydric Soil Criteria met: NO
Comment:

Hydrology

Inundated: NO Depth: " Saturated Soils: NO Depth to Water Table: >18
Active Oxidized Rhizospheres Present: NO Wetland Hydrology Criteria met: NO
Comment:

Vegetation

Type	Dominant Species	FWS Status	Stratum	Overall
Herb	*LOLIUM MULTIFLORUM*	UPL	100%	100%

Percentage of dominant (>= 20%) species that are FAC, FACW or OBL: 0%
Hydrophytic Vegetation Criteria met:

Comment: PROBLEM AREA; VEGETATION NOT CONSIDERED

Determination: **Non-Wetland**

Comment:

WETLAND DELINEATION DATA FORM

SRI Scientific Resources, Inc. Routine Onsite Method

Applicant: CITY OF ALBANY Project #: 92045-245 Date: 07/21/92
County: LINN State: OR Township: 11S Range: 3W Section: 19
Investigator: JVS/DRS Sample Site: ON-H-245

Soils

Mapped Series and Phase: AMITY SILT LOAM
On Hydric Soils List: NO
Drainage Class: SOMEWHAT POORLY DRAINED Matrix Color: 10YR 4/2
Mottles: YES Mottle Color: 10YR 4/6
Hydric Soil Criteria met: YES

Comment:

Hydrology

Inundated: NO Depth: " Saturated Soils: NO Depth to Water Table: >18
Active Oxidized Rhizospheres Present: YES Wetland Hydrology Criteria met: YES
Comment:

Vegetation

Type	Dominant Species	FWS Status	Stratum	Overall
Herb	*LOLIUM MULTIFLORUM*	UPL	100%	100%

Percentage of dominant (>= 20%) species that are FAC, FACW or OBL: 0%
Hydrophytic Vegetation Criteria met:

Comment: PROBLEM AREA; VEGETATION NOT CONSIDERED

Determination: **Wetland**

Comment: PROBLEM AREA WETLAND

WETLAND DELINEATION DATA FORM

SRI Scientific Resources, Inc. Routine Onsite Method

Applicant: CITY OF ALBANY
Project #: 92045-246 Date: 07/21/91
County: LINN State: OR Township: 11S Range: 3W Section: 19
Investigator: JVS/DRS
Sample Site: ON-H-246

Soils

Mapped Series and Phase: CONCORD SILT LOAM
On Hydric Soils List: YES
Drainage Class: POORLY DRAINED
Mottles: YES
Matrix Color: 10YR 3/1
Mottle Color: 10YR 3/3
Hydric Soil Criteria met: YES

Comment:

Hydrology

Inundated: NO Depth: " Saturated Soils: NO Depth to Water Table: >18
Active Oxidized Rhizospheres Present: YES
Wetland Hydrology Criteria met: YES
Comment: DITCH; WATER LINE ON VEGETATION

Vegetation

Type	Dominant Species	FWS Status	Stratum	Overall
Sapling/Shrub	*CRATAEGUS DOUGLASII*	FAC	100%	30%
Herb	*AGROSTIS TENUIS*	FAC	20%	
Herb	*PHALARIS ARUNDINACEA*	FACW	60%	70%

Percentage of dominant (>= 20%) species that are FAC, FACW or OBL: 100%
Hydrophytic Vegetation Criteria met: YES

Comment:

Determination: **Wetland**

Comment:

WETLAND DELINEATION DATA FORM

SRI Scientific Resources, Inc. Routine Onsite Method

Applicant: CITY OF ALBANY
Project #: 92045-247 Date: 07/21/92
County: LINN State: OR Township: 11S Range: 3W Section: 19
Investigator: JVS/DRS
Sample Site: ON-H-247

Soils

Mapped Series and Phase: CONCORD SILT LOAM
On Hydric Soils List: YES
Drainage Class: POORLY DRAINED
Mottles: YES
Matrix Color: 10YR 3/1
Mottle Color: 7.5YR 4/6
Hydric Soil Criteria met: YES

Comment:

Hydrology

Inundated: NO Depth: " Saturated Soils: NO Depth to Water Table: >18
Active Oxidized Rhizospheres Present: YES
Wetland Hydrology Criteria met: YES
Comment: BARE SOIL FROM PONDING

Vegetation

Type	Dominant Species	FWS Status	Stratum	Overall
Herb	*AGROSTIS STOLONIFERA*	FAC+	30%	
Herb	*PHALARIS ARUNDINACEA*	FACW	60%	100%

Percentage of dominant (>= 20%) species that are FAC, FACW or OBL: 100%
Hydrophytic Vegetation Criteria met: YES

Comment:

Determination: **Wetland**

Comment:

WETLAND DELINEATION DATA FORM

SRI Scientific Resources, Inc. Routine Onsite Method

Applicant: CITY OF ALBANY Project #: 92045-248 Date: 07/16/92
County: LINN State: OR Township: 11S Range: 3W Section: 19
Investigator: JVS/DRS Sample Site: ON-H-248

Soils

Mapped Series and Phase: CONCORD SILT LOAM
On Hydric Soils List: YES
Drainage Class: POORLY DRAINED Matrix Color: 5YR 4/1
Mottles:
Hydric Soil Criteria met: YES
Comment: GLEY

Hydrology

Inundated: NO Depth: " Saturated Soils: NO Depth to Water Table: >18
Active Oxidized Rhizospheres Present: YES Wetland Hydrology Criteria met: YES
Comment: LOCATED IN CHANNEL

Vegetation

Type	Dominant Species	FWS Status	Stratum	Overall

Percentage of dominant (>= 20%) species that are FAC, FACW or OBL: 0%
Hydrophytic Vegetation Criteria met:

Comment: NO VEGETATION IN CHANNEL

Determination: **Wetland**

Comment: LOCATED IN UNVEGETATED CHANNEL IN THE BRUSH

WETLAND DELINEATION DATA FORM

SRI Scientific Resources, Inc. Routine Onsite Method

Applicant: CITY OF ALBANY Project #: 92045-249 Date: 07/21/92
County: LINN State: OR Township: 11S Range: 3W Section: 19
Investigator: JVS/DRS Sample Site: ON-H-249

Soils

Mapped Series and Phase: WILLAMETTE SILT LOAM
On Hydric Soils List: NO
Drainage Class: WELL DRAINED Matrix Color: 10YR 3/2
Mottles: NO
Hydric Soil Criteria met: NO
Comment:

Hydrology

Inundated: NO Depth: " Saturated Soils: NO Depth to Water Table: >18
Active Oxidized Rhizospheres Present: NO Wetland Hydrology Criteria met: NO
Comment:

Vegetation

Type	Dominant Species	FWS Status	Stratum	Overall
Herb	*LOLIUM MULTIFLORUM*	UPL	90%	100%

Percentage of dominant (>= 20%) species that are FAC, FACW or OBL: 0%
Hydrophytic Vegetation Criteria met:

Comment: PROBLEM AREA; VEGETATION NOT CONSIDERED

Determination: **Non-Wetland**

Comment:

WETLAND DELINEATION DATA FORM

SRI Scientific Resources, Inc. Routine Onsite Method

Applicant: CITY OF ALBANY Project #: 92045-250 Date: 07/21/92
County: LINN State: OR Township: 11S Range: 3W Section: 19
Investigator: JVS/DRS Sample Site: ON-H-250

Soils

Mapped Series and Phase: AMITY SILT LOAM
On Hydric Soils List: NO
Drainage Class: SOMEWHAT POORLY DRAINED Matrix Color: 10YR 2.5/2
Mottles: NO
Hydric Soil Criteria met: NO

Comment:

Hydrology

Inundated: NO Depth: " Saturated Soils: NO Depth to Water Table: >18
Active Oxidized Rhizospheres Present: NO Wetland Hydrology Criteria met: NO
Comment:

Vegetation

Type	Dominant Species	FWS Status	Stratum	Overall
Herb	*LOLIUM MULTIFLORUM*	UPL	100%	100%

Percentage of dominant (>= 20%) species that are FAC, FACW or OBL: 0%
Hydrophytic Vegetation Criteria met:

Comment: PROBLEM AREA; VEGETATION NOT CONSIDERED

Determination: **Non-Wetland**

Comment:

WETLAND DELINEATION DATA FORM

SRI Scientific Resources, Inc. Routine Onsite Method

Applicant: CITY OF ALBANY Project #: 92045-251 Date: 07/21/92
County: LINN State: OR Township: 11S Range: 3W Section: 19
Investigator: JVS/DRS Sample Site: ON-H-251

Soils

Mapped Series and Phase: AMITY SILT LOAM
On Hydric Soils List: NO
Drainage Class: SOMEWHAT POORLY DRAINED Matrix Color: 10YR 2.5/2
Mottles: NO
Hydric Soil Criteria met: NO

Comment:

Hydrology

Inundated: NO Depth: " Saturated Soils: NO Depth to Water Table: >18
Active Oxidized Rhizospheres Present: NO Wetland Hydrology Criteria met: NO
Comment:

Vegetation

Type	Dominant Species	FWS Status	Stratum	Overall
Herb	*LOLIUM MULTIFLORUM*	UPL	100%	100%

Percentage of dominant (>= 20%) species that are FAC, FACW or OBL: 0%
Hydrophytic Vegetation Criteria met:

Comment: PROBLEM AREA; VEGETATION NOT CONSIDERED

Determination: **Non-Wetland**

Comment:

WETLAND DELINEATION DATA FORM

SRI Scientific Resources, Inc. Routine Onsite Method

Applicant: CITY OF ALBANY
Project #: 92045-252 Date: 07/21/92
County: LINN State: OR Township: 11S Range: 3W Section: 19
Investigator: JVS/DRS Sample Site: ON-I-252

Soils

Mapped Series and Phase: WILLAMETTE SILT LOAM
On Hydric Soils List: NO
Drainage Class: WELL DRAINED Matrix Color: 10YR 3/2
Mottles: NO
Hydric Soil Criteria met: NO
Comment:

Hydrology

Inundated: NO Depth: " Saturated Soils: NO Depth to Water Table: >18
Active Oxidized Rhizospheres Present: NO Wetland Hydrology Criteria met: NO
Comment:

Vegetation

Type	Dominant Species	FWS Status	Stratum	Overall
Herb	*LOLIUM MULTIFLORUM*	UPL	100%	70%
Woody Vine	*RUBUS DISCOLOR*	FACU-	100%	30%

Percentage of dominant (>= 20%) species that are FAC, FACW or OBL: 0%
Hydrophytic Vegetation Criteria met: NO
Comment:

Determination: **Non-Wetland**
Comment:

WETLAND DELINEATION DATA FORM

SRI Scientific Resources, Inc. Routine Onsite Method

Applicant: CITY OF ALBANY Project #: 92045-253 Date: 07/21/92
County: LINN State: OR Township: 11S Range: 3W Section: 19
Investigator: JVS/DRS Sample Site: ON-I-253

Soils

Mapped Series and Phase: CONCORD SILT LOAM
On Hydric Soils List: YES
Drainage Class: POORLY DRAINED Matrix Color: 10YR 3/1
Mottles: YES Mottle Color: 7.5YR 4/6
Hydric Soil Criteria met: YES

Comment:

Hydrology

Inundated: NO Depth: " Saturated Soils: NO Depth to Water Table: >18
Active Oxidized Rhizospheres Present: YES Wetland Hydrology Criteria met: YES
Comment:

Vegetation

Type	Dominant Species	FWS Status	Stratum	Overall
Herb	*LOLIUM MULTIFLORUM*	UPL	100%	100%

Percentage of dominant (>= 20%) species that are FAC, FACW or OBL: 0%
Hydrophytic Vegetation Criteria met:

Comment: PROBLEM AREA; VEGETATION NOT CONSIDERED

Determination: **Wetland**

Comment: PROBLEM AREA WETLAND

WETLAND DELINEATION DATA FORM

SRI Scientific Resources, Inc. Routine Onsite Method

Applicant: CITY OF ALBANY Project #: 92045-254 Date: 07/21/92
County: LINN State: OR Township: 11S Range: 3W Section: 19
Investigator: JVS/DRS Sample Site: ON-I-254

Soils

Mapped Series and Phase: CONCORD SILT LOAM
On Hydric Soils List: YES
Drainage Class: POORLY DRAINED Matrix Color: 10YR 4/2
Mottles: YES Mottle Color: 7.5YR 3/4
Hydric Soil Criteria met: YES

Comment:

Hydrology

Inundated: NO Depth: " Saturated Soils: NO Depth to Water Table: >18
Active Oxidized Rhizospheres Present: YES Wetland Hydrology Criteria met: YES
Comment:

Vegetation

Type	Dominant Species	FWS Status	Stratum	Overall
Herb	*LOLIUM MULTIFLORUM*	UPL	90%	100%

Percentage of dominant (>= 20%) species that are FAC, FACW or OBL: 0%
Hydrophytic Vegetation Criteria met:

Comment: PROBLEM AREA; VEGETATION NOT CONSIDERED

Determination: **Wetland**

Comment: PROBLEM AREA WETLAND

WETLAND DELINEATION DATA FORM

SRI Scientific Resources, Inc. Routine Onsite Method

Applicant: CITY OF ALBANY
Project #: 92045-255 Date: 07/21/92
County: LINN State: OR Township: 11S Range: 3W Section: 19
Investigator: JVS/DRS
Sample Site: ON-I-255

Soils

Mapped Series and Phase: CONCORD SILT LOAM
On Hydric Soils List: YES
Drainage Class: POORLY DRAINED
Matrix Color: 10YR 3/2
Mottles: NO
Hydric Soil Criteria met: NO
Comment:

Hydrology

Inundated: NO Depth: " Saturated Soils: NO Depth to Water Table: >18
Active Oxidized Rhizospheres Present: NO
Wetland Hydrology Criteria met: NO
Comment:

Vegetation

Type	Dominant Species	FWS Status	Stratum	Overall
Herb	*LOLIUM MULTIFLORUM*	UPL	100%	100%

Percentage of dominant (>= 20%) species that are FAC, FACW or OBL: 0%
Hydrophytic Vegetation Criteria met:

Comment: PROBLEM AREA; VEGETATION NOT CONSIDERED

Determination: **Non-Wetland**

Comment:

WETLAND DELINEATION DATA FORM

SRI Scientific Resources, Inc. Routine Onsite Method

Applicant: CITY OF ALBANY Project #: 92045-256 Date: 07/21/92
County: LINN State: OR Township: 11S Range: 3W Section: 19
Investigator: JVS/DRS Sample Site: ON-I-256

Soils

Mapped Series and Phase: AMITY SILT LOAM
On Hydric Soils List: NO
Drainage Class: SOMEWHAT POORLY DRAINED Matrix Color: 10YR 3/2
Mottles: NO
Hydric Soil Criteria met: NO
Comment:

Hydrology

Inundated: NO Depth: " Saturated Soils: NO Depth to Water Table: >18
Active Oxidized Rhizospheres Present: NO Wetland Hydrology Criteria met: NO
Comment:

Vegetation

Type	Dominant Species	FWS Status	Stratum	Overall
Herb	*LOLIUM MULTIFLORUM*	UPL	100%	100%

Percentage of dominant (>= 20%) species that are FAC, FACW or OBL: 0%
Hydrophytic Vegetation Criteria met:

Comment: PROBLEM AREA; VEGETATION NOT CONSIDERED

Determination: **Non-Wetland**

Comment:

WETLAND DELINEATION DATA FORM

SRI Scientific Resources, Inc. Routine Onsite Method

Applicant: CITY OF ALBANY Project #: 92045-257 Date: 07/21/92
County: LINN State: OR Township: 11S Range: 3W Section: 19
Investigator: JVS/DRS Sample Site: ON-I-257

Soils

Mapped Series and Phase: WOODBURN SILT LOAM, 0-3% SLOPES
On Hydric Soils List: NO
Drainage Class: MODERATELY WELL DRAINED Matrix Color: 10YR 3/2
Mottles: NO
Hydric Soil Criteria met: NO
Comment:

Hydrology

Inundated: NO Depth: " Saturated Soils: NO Depth to Water Table: >18
Active Oxidized Rhizospheres Present: NO Wetland Hydrology Criteria met: NO
Comment:

Vegetation

Type	Dominant Species	FWS Status	Stratum	Overall
Herb	*LOLIUM MULTIFLORUM*	UPL	100%	100%

Percentage of dominant (>= 20%) species that are FAC, FACW or OBL: 0%
Hydrophytic Vegetation Criteria met:

Comment: PROBLEM AREA; VEGETATION NOT CONSIDERED

Determination: **Non-Wetland**

Comment:

WETLAND DELINEATION DATA FORM

SRI Scientific Resources, Inc. Routine Onsite Method

Applicant: CITY OF ALBANY Project #: 92045-258 Date: 07/21/92
County: LINN State: OR Township: 11S Range: 3W Section: 19
Investigator: JVS/DRS Sample Site: ON-I-258

Soils

Mapped Series and Phase: WOODBURN SILT LOAM, 0-3% SLOPES
On Hydric Soils List: NO
Drainage Class: MODERATELY WELL DRAINED Matrix Color: 10YR 3/3
Mottles: NO
Hydric Soil Criteria met: NO
Comment:

Hydrology

Inundated: NO Depth: " Saturated Soils: NO Depth to Water Table: >18
Active Oxidized Rhizospheres Present: NO Wetland Hydrology Criteria met: NO
Comment:

Vegetation

Type	Dominant Species	FWS Status	Stratum	Overall
Herb	*LOLIUM MULTIFLORUM*	UPL	100%	100%

Percentage of dominant (>= 20%) species that are FAC, FACW or OBL: 0%
Hydrophytic Vegetation Criteria met:

Comment: PROBLEM AREA; VEGETATION NOT CONSIDERED

Determination: **Non-Wetland**

Comment:

WETLAND DELINEATION DATA FORM

SRI Scientific Resources, Inc. Routine Onsite Method

Applicant: CITY OF ALBANY
Project #: 92045-259 Date: 07/21/92
County: LINN State: OR Township: 11S Range: 3W Section: 19
Investigator: JVS/DRS
Sample Site: ON-J-259

Soils

Mapped Series and Phase: WHITESON SILT LOAM
On Hydric Soils List: YES
Drainage Class: SOMEWHAT POORLY DRAINED
Matrix Color: 10YR 3/2
Mottles: YES
Mottle Color: 7.5YR 4/6
Hydric Soil Criteria met: YES

Comment:

Hydrology

Inundated: NO Depth: " Saturated Soils: NO Depth to Water Table: >18
Active Oxidized Rhizospheres Present: YES
Wetland Hydrology Criteria met: YES
Comment:

Vegetation

Type	Dominant Species	FWS Status	Stratum	Overall
Herb	*HOLCUS LANATUS*	FAC	30%	
Herb	*LOLIUM MULTIFLORUM*	UPL	70%	100%

Percentage of dominant (>= 20%) species that are FAC, FACW or OBL: 50%
Hydrophytic Vegetation Criteria met:

Comment: PROBLEM AREA; VEGETATION NOT CONSIDERED

Determination: **Wetland**

Comment: PROBLEM AREA WETLAND

WETLAND DELINEATION DATA FORM

SRI Scientific Resources, Inc. Routine Onsite Method

Applicant: CITY OF ALBANY Project #: 92045-260 Date: 07/21/92
County: LINN State: OR Township: 11S Range: 3W Section: 19
Investigator: JVS/DRS Sample Site: ON-J-260

Soils

Mapped Series and Phase: WHITESON SILT LOAM
On Hydric Soils List: YES
Drainage Class: SOMEWHAT POORLY DRAINED Matrix Color: 10YR 3.5/1
Mottles: YES Mottle Color: 10YR 4/6
Hydric Soil Criteria met: YES

Comment: BLOCKY, MIXED SOIL

Hydrology

Inundated: NO Depth: " Saturated Soils: NO Depth to Water Table: >18
Active Oxidized Rhizospheres Present: NO Wetland Hydrology Criteria met: NO
Comment:

Vegetation

Type	Dominant Species	FWS Status	Stratum	Overall
Herb	*LOLIUM MULTIFLORUM*	UPL	100%	100%

Percentage of dominant (>= 20%) species that are FAC, FACW or OBL: 0%
Hydrophytic Vegetation Criteria met:

Comment: PROBLEM AREA; VEGETATION NOT CONSIDERED

Determination: **Non-Wetland**

Comment:

WETLAND DELINEATION DATA FORM

SRI Scientific Resources, Inc. Routine Onsite Method

Applicant: CITY OF ALBANY Project #: 92045-261 Date: 07/21/92
County: LINN State: OR Township: 11S Range: 3W Section: 19
Investigator: JVS/DRS Sample Site: ON-J-261

Soils

Mapped Series and Phase: WHITESON SILT LOAM
On Hydric Soils List: YES
Drainage Class: SOMEWHAT POORLY DRAINED Matrix Color: 10YR 3/2
Mottles: YES Mottle Color: 7.5YR 4/4
Hydric Soil Criteria met: YES

Comment:

Hydrology

Inundated: NO Depth: " Saturated Soils: NO Depth to Water Table: >18
Active Oxidized Rhizospheres Present: YES Wetland Hydrology Criteria met: YES
Comment:

Vegetation

Type	Dominant Species	FWS Status	Stratum	Overall
Herb	*LOLIUM MULTIFLORUM*	UPL	100%	100%

Percentage of dominant (>= 20%) species that are FAC, FACW or OBL: 0%
Hydrophytic Vegetation Criteria met:

Comment: PROBLEM AREA; VEGETATION NOT CONSIDERED

Determination: **Wetland**

Comment: PROBLEM AREA WETLAND

WETLAND DELINEATION DATA FORM

SRI Scientific Resources, Inc. Routine Onsite Method

Applicant: CITY OF ALBANY Project #: 92045-262 Date: 07/21/92
County: LINN State: OR Township: 11S Range: 3W Section: 19
Investigator: JVS/DRS Sample Site: ON-J-262

Soils

Mapped Series and Phase: WHITESON SILT LOAM
On Hydric Soils List: YES
Drainage Class: SOMEWHAT POORLY DRAINED Matrix Color: 10YR 3/2
Mottles: NO
Hydric Soil Criteria met: NO
Comment:

Hydrology

Inundated: NO Depth: " Saturated Soils: NO Depth to Water Table: >18
Active Oxidized Rhizospheres Present: NO Wetland Hydrology Criteria met: NO
Comment:

Vegetation

Type	Dominant Species	FWS Status	Stratum	Overall
Herb	*LOLIUM MULTIFLORUM*	UPL	100%	100%

Percentage of dominant (>= 20%) species that are FAC, FACW or OBL: 0%
Hydrophytic Vegetation Criteria met:

Comment: PROBLEM AREA; VEGETATION NOT CONSIDERED

Determination: **Non-Wetland**

Comment:

WETLAND DELINEATION DATA FORM

SRI Scientific Resources, Inc. Routine Onsite Method

Applicant: CITY OF ALBANY Project #: 92045-263 Date: 07/21/92
County: LINN State: OR Township: 11S Range: 3W Section: 19
Investigator: JVS/DRS Sample Site: ON-J-263

Soils

Mapped Series and Phase: WHITESON SILT LOAM
On Hydric Soils List: YES
Drainage Class: SOMEWHAT POORLY DRAINED Matrix Color: 10YR 3/2
Mottles: NO
Hydric Soil Criteria met: NO
Comment:

Hydrology

Inundated: NO Depth: " Saturated Soils: NO Depth to Water Table: >18
Active Oxidized Rhizospheres Present: NO Wetland Hydrology Criteria met: NO
Comment:

Vegetation

Type	Dominant Species	FWS Status	Stratum	Overall
Herb	*LOLIUM MULTIFLORUM*	UPL	100%	100%

Percentage of dominant (>= 20%) species that are FAC, FACW or OBL: 0%
Hydrophytic Vegetation Criteria met:

Comment: PROBLEM AREA; VEGETATION NOT CONSIDERED

Determination: **Non-Wetland**

Comment:

WETLAND DELINEATION DATA FORM

SRI Scientific Resources, Inc. Routine Onsite Method

Applicant: CITY OF ALBANY Project #: 92045-264 Date: 07/21/92
County: LINN State: OR Township: 11S Range: 3W Section: 19
Investigator: JVS/DRS Sample Site: ON-J-264

Soils

Mapped Series and Phase: WHITESON SILT LOAM
On Hydric Soils List: YES
Drainage Class: SOMEWHAT POORLY DRAINED Matrix Color: 10YR 3/1
Mottles: NO
Hydric Soil Criteria met: YES
Comment:

Hydrology

Inundated: NO Depth: " Saturated Soils: NO Depth to Water Table: >18
Active Oxidized Rhizospheres Present: YES Wetland Hydrology Criteria met: YES
Comment:

Vegetation

Type	Dominant Species	FWS Status	Stratum	Overall
Herb	*LOLIUM MULTIFLORUM*	UPL	100%	100%

Percentage of dominant (>= 20%) species that are FAC, FACW or OBL: 0%
Hydrophytic Vegetation Criteria met:

Comment: PROBLEM AREA; VEGETATION NOT CONSIDERED

Determination: **Wetland**

Comment: PROBLEM AREA WETLAND

WETLAND DELINEATION DATA FORM

SRI Scientific Resources, Inc. Routine Onsite Method

Applicant: CITY OF ALBANY
County: LINN State: OR
Investigator: JVS/DRS

Project #: 92045-265 Date: 07/21/92
Township: 11S Range: 3W Section: 19
Sample Site: ON-M-265

Soils

Mapped Series and Phase: CONCORD SILT LOAM
On Hydric Soils List: YES
Drainage Class: POORLY DRAINED
Mottles: YES

Matrix Color: 10YR 3/2
Mottle Color: 7.5YR 5/6
Hydric Soil Criteria met: YES

Comment:

Hydrology

Inundated: NO Depth: " Saturated Soils: NO Depth to Water Table: >18
Active Oxidized Rhizospheres Present: YES
Wetland Hydrology Criteria met: YES
Comment:

Vegetation

Type	Dominant Species	FWS Status	Stratum	Overall
Herb	*ECHINOCHLOA CRUSGALLI*	FACW	60%	
Herb	*PANICUM CAPILLARE*	FAC	25%	100%

Percentage of dominant (>= 20%) species that are FAC, FACW or OBL: 100%
Hydrophytic Vegetation Criteria met: YES

Comment:

Determination: **Wetland**

Comment:

WETLAND DELINEATION DATA FORM

SRI Scientific Resources, Inc. Routine Onsite Method

Applicant: CITY OF ALBANY Project #: 92045-266 Date: 07/21/92
County: LINN State: OR Township: 11S Range: 3W Section: 19
Investigator: JVS/DRS Sample Site: ON-M-266

Soils

Mapped Series and Phase: CONCORD SILT LOAM
On Hydric Soils List: YES
Drainage Class: POORLY DRAINED Matrix Color: 10YR 3/2
Mottles: YES Mottle Color: 7.5YR 4/4
Hydric Soil Criteria met: YES

Comment:

Hydrology

Inundated: NO Depth: " Saturated Soils: NO Depth to Water Table: >18
Active Oxidized Rhizospheres Present: NO Wetland Hydrology Criteria met: NO
Comment:

Vegetation

Type	Dominant Species	FWS Status	Stratum	Overall
Herb	*AGROSTIS TENUIS*	FAC	35%	
Herb	*FESTUCA ARUNDINACEA*	FACU-	20%	
Herb	*HOLCUS LANATUS*	FAC	35%	100%

Percentage of dominant ()= 20%) species that are FAC, FACW or OBL: 67%
Hydrophytic Vegetation Criteria met: YES

Comment:

Determination: **Non-Wetland**

Comment:

WETLAND DELINEATION DATA FORM

SRI Scientific Resources, Inc. Routine Onsite Method

Applicant: CITY OF ALBANY Project #: 92045-267 Date: 07/16/92
County: LINN State: OR Township: 11S Range: 3W Section: 19
Investigator: JVS/DRS Sample Site: ON-D-267

Soils

Mapped Series and Phase: CONCORD SILT LOAM
On Hydric Soils List: YES
Drainage Class: POORLY DRAINED Matrix Color: 10YR 3/2
Mottles: NO
Hydric Soil Criteria met: NO
Comment:

Hydrology

Inundated: NO Depth: " Saturated Soils: NO Depth to Water Table: >18
Active Oxidized Rhizospheres Present: NO Wetland Hydrology Criteria met: NO
Comment:

Vegetation

Type	Dominant Species	FWS Status	Stratum	Overall
Herb	*LOLIUM MULTIFLORUM*	UPL	100%	100%

Percentage of dominant (>= 20%) species that are FAC, FACW or OBL: 0%
Hydrophytic Vegetation Criteria met:

Comment: PROBLEM AREA; VEGETATION NOT CONSIDERED

Determination: **Non-Wetland**

Comment:

WETLAND DELINEATION DATA FORM

SRI Scientific Resources, Inc. Routine Onsite Method

Applicant: CITY OF ALBANY Project #: 92045-268 Date: 07/16/92
County: LINN State: OR Township: 11S Range: 3W Section: 19
Investigator: FS/DRS Sample Site: ON-D-268

Soils

Mapped Series and Phase: WOODBURN SILT LOAM, 3-12% SLOPES
On Hydric Soils List: NO
Drainage Class: MODERATELY WELL DRAINED Matrix Color: 10YR 3/2
Mottles: NO
Hydric Soil Criteria met: NO
Comment:

Hydrology

Inundated: NO Depth: " Saturated Soils: NO Depth to Water Table: >18
Active Oxidized Rhizospheres Present: NO Wetland Hydrology Criteria met: NO
Comment:

Vegetation

Type	Dominant Species	FWS Status	Stratum	Overall
Herb	*LOLIUM MULTIFLORUM*	UPL	100%	100%

Percentage of dominant (>= 20%) species that are FAC, FACW or OBL: 0%
Hydrophytic Vegetation Criteria met:

Comment: PROBLEM AREA; VEGETATION NOT CONSIDERED

Determination: **Non-Wetland**

Comment:

WETLAND DELINEATION DATA FORM

SRI Scientific Resources, Inc. Routine Onsite Method

Applicant: CITY OF ALBANY
Project #: 92045-269 Date: 07/16/92
County: LINN State: OR Township: 11S Range: 3W Section: 19
Investigator: FS/DRS Sample Site: ON-D-269

Soils

Mapped Series and Phase: WHITESON SILT LOAM
On Hydric Soils List: YES
Drainage Class: SOMEWHAT POORLY DRAINED
Mottles: YES
Matrix Color: 10YR 3/2
Mottle Color: 7.5YR 4/6
Hydric Soil Criteria met: YES

Comment:

Hydrology

Inundated: NO Depth: " Saturated Soils: NO Depth to Water Table: >18
Active Oxidized Rhizospheres Present: YES
Wetland Hydrology Criteria met: YES
Comment:

Vegetation

Type	Dominant Species	FWS Status	Stratum	Overall
Herb	*LOLIUM MULTIFLORUM*	UPL	100%	100%

Percentage of dominant (>= 20%) species that are FAC, FACW or OBL: 0%
Hydrophytic Vegetation Criteria met:

Comment: PROBLEM AREA; VEGETATION NOT CONSIDERED

Determination: **Wetland**

Comment: PROBLEM AREA WETLAND

WETLAND DELINEATION DATA FORM

SRI Scientific Resources, Inc. Routine Onsite Method

Applicant: CITY OF ALBANY Project #: 92045-270 Date: 07/16/92
County: LINN State: OR Township: 11S Range: 3W Section: 19
Investigator: JVS/DRS Sample Site: ON-D-270

Soils

Mapped Series and Phase: WHITESON SILT LOAM
On Hydric Soils List: YES
Drainage Class: SOMEWHAT POORLY DRAINED Matrix Color: 10YR 4/2
Mottles: YES Mottle Color: 10YR 4/6
Hydric Soil Criteria met: YES

Comment:

Hydrology

Inundated: NO Depth: " Saturated Soils: NO Depth to Water Table: >18
Active Oxidized Rhizospheres Present: YES Wetland Hydrology Criteria met: YES
Comment:

Vegetation

Type	Dominant Species	FWS Status	Stratum	Overall
Herb	*LOLIUM MULTIFLORUM*	UPL	100%	100%

Percentage of dominant (>= 20%) species that are FAC, FACW or OBL: 0%
Hydrophytic Vegetation Criteria met:

Comment: PROBLEM AREA; VEGETATION NOT CONSIDERED

Determination: **Wetland**

Comment: PROBLEM AREA WETLAND

WETLAND DELINEATION DATA FORM

SRI Scientific Resources, Inc. Routine Onsite Method

Applicant: CITY OF ALBANY Project #: 92045-271 Date: 07/16/92
County: LINN State: OR Township: 11S Range: 3W Section: 19
Investigator: FS/DRS Sample Site: ON-D-271

Soils

Mapped Series and Phase: WOODBURN SILT LOAM, 3-12% SLOPES
On Hydric Soils List: NO
Drainage Class: MODERATELY WELL DRAINED Matrix Color: 10YR 3/2
Mottles: NO
Hydric Soil Criteria met: NO
Comment:

Hydrology

Inundated: NO Depth: " Saturated Soils: NO Depth to Water Table: >18
Active Oxidized Rhizospheres Present: NO Wetland Hydrology Criteria met: NO
Comment:

Vegetation

Type	Dominant Species	FWS Status	Stratum	Overall
Herb	*LOLIUM MULTIFLORUM*	UPL	100%	100%

Percentage of dominant (>= 20%) species that are FAC, FACW or OBL: 0%
Hydrophytic Vegetation Criteria met:

Comment: PROBLEM AREA; VEGETATION NOT CONSIDERED

Determination: **Non-Wetland**

Comment:

WETLAND DELINEATION DATA FORM

SRI Scientific Resources, Inc. Routine Onsite Method

Applicant: CITY OF ALBANY Project #: 92045-272 Date: 07/16/92
County: LINN State: OR Township: 11S Range: 3W Section: 19
Investigator: JVS/DRS Sample Site: ON-E-272

Soils

Mapped Series and Phase: WOODBURN SILT LOAM, 0-3% SLOPES
On Hydric Soils List: NO
Drainage Class: MODERATELY WELL DRAINED Matrix Color: 10YR 3/2
Mottles: NO
Hydric Soil Criteria met: NO
Comment:

Hydrology

Inundated: NO Depth: " Saturated Soils: NO Depth to Water Table: >18
Active Oxidized Rhizospheres Present: NO Wetland Hydrology Criteria met: NO
Comment:

Vegetation

Type	Dominant Species	Fl. Sta	Stratum	Overall
Herb	*LOLIUM MULTIFL.M*	UPL	100%	100%

Percentage of dominant (>= 20%) species that are FAC, FACW or OBL: 0%
Hydrophytic Vegetation Criteria met:

Comment: PROBLEM AREA; VEGETATION NOT CONSIDERED

Determination: **Non-Wetland**

Comment:

WETLAND DELINEATION DATA FORM

SRI Scientific Resources, Inc. Routine Onsite Method

Applicant: CITY OF ALBANY Project #: 92045-273 Date: 07/16/92
County: LINN State: OR Township: 11S Range: 3W Section: 19
Investigator: FS/DRS Sample Site: ON-E-273

Soils

Mapped Series and Phase: WILLAMETTE SILT LOAM
On Hydric Soils List: NO
Drainage Class: WELL DRAINED Matrix Color: 10YR 3/2
Mottles: NO
Hydric Soil Criteria met: NO
Comment:

Hydrology

Inundated: NO Depth: " Saturated Soils: NO Depth to Water Table: >18
Active Oxidized Rhizospheres Present: NO Wetland Hydrology Criteria met: NO
Comment:

Vegetation

Type	Dominant Species	FWS Status	Stratum	Overall
Herb	*LOLIUM MULTIFLORUM*	UPL	100%	100%

Percentage of dominant (>= 20%) species that are FAC, FACW or OBL: 0%
Hydrophytic Vegetation Criteria met:

Comment: PROBLEM AREA; VEGETATION NOT CONSIDERED

Determination: **Non-Wetland**

Comment:

WETLAND DELINEATION DATA FORM

SRI Scientific Resources, Inc. Routine Onsite Method

Applicant: CITY OF ALBANY Project #: 92045-274 Date: 07/09/92
County: LINN State: OR Township: 11S Range: 3W Section: 19
Investigator: JVS/DRS Sample Site: ON-E-274

Soils

Mapped Series and Phase: WOODBURN SILT LOAM, 0-3% SLOPES
On Hydric Soils List: NO
Drainage Class: MODERATELY WELL DRAINED Matrix Color: 10YR 3/2
Mottles: NO
Hydric Soil Criteria met: NO
Comment:

Hydrology

Inundated: NO Depth: " Saturated Soils: NO Depth to Water Table: >18
Active Oxidized Rhizospheres Present: NO Wetland Hydrology Criteria met: NO
Comment:

Vegetation

Type	Dominant Species	FWS Status	Stratum	Overall
Herb	*LOLIUM MULTIFLORUM*	UPL	100%	100%

Percentage of dominant (>= 20%) species that are FAC, FACW or OBL: 0%
Hydrophytic Vegetation Criteria met: NO

Comment:

Determination: **Non-Wetland**

Comment:

WETLAND DELINEATION DATA FORM

SRI Scientific Resources, Inc. Routine Onsite Method

Applicant: CITY OF ALBANY Project #: 92045-275 Date: 07/09/92
County: LINN State: OR Township: 11S Range: 3W Section: 19
Investigator: JVS/DRS Sample Site: ON-E-275

Soils

Mapped Series and Phase: WOODBURN SILT LOAM, 0-3% SLOPES
On Hydric Soils List: NO
Drainage Class: MODERATELY WELL DRAINED Matrix Color: 10YR 3/2
Mottles: NO
Hydric Soil Criteria met: NO
Comment:

Hydrology

Inundated: NO Depth: " Saturated Soils: NO Depth to Water Table: >18
Active Oxidized Rhizospheres Present: NO Wetland Hydrology Criteria met: NO
Comment:

Vegetation

Type	Dominant Species	FWS Status	Stratum	Overall
Herb	*LOLIUM MULTIFLORUM*	UPL	100%	100%

Percentage of dominant (>= 20%) species that are FAC, FACW or OBL: 0%
Hydrophytic Vegetation Criteria met:

Comment: PROBLEM AREA; VEGETATION NOT CONSIDERED

Determination: **Non-Wetland**

Comment:

WETLAND DELINEATION DATA FORM

SRI Scientific Resources, Inc. Routine Onsite Method

Applicant: CITY OF ALBANY Project #: 92045-276 Date: 07/02/92
County: LINN State: OR Township: 11S Range: 3W Section: 19
Investigator: JVS/DRS Sample Site: ON-E-276

Soils

Mapped Series and Phase: WOODBURN SILT LOAM, 0-3% SLOPES
On Hydric Soils List: NO
Drainage Class: MODERATELY WELL DRAINED Matrix Color: 10YR 3/2
Mottles: NO
Hydric Soil Criteria met: NO
Comment:

Hydrology

Inundated: NO Depth: " Saturated Soils: NO Depth to Water Table: >18
Active Oxidized Rhizospheres Present: NO Wetland Hydrology Criteria met: NO
Comment:

Vegetation

Type	Dominant Species	FWS Status	Stratum	Overall
Herb	*LOLIUM MULTIFLORUM*	UPL	100%	100%

Percentage of dominant (>= 20%) species that are FAC, FACW or OBL: 0%
Hydrophytic Vegetation Criteria met:

Comment: PROBLEM AREA: VEGETATION NOT CONSIDERED

Determination: **Non-Wetland**

Comment:

WETLAND DELINEATION DATA FORM

SRI Scientific Resources, Inc. Routine Onsite Method

Applicant: CITY OF ALBANY Project #: 92045-277 Date: 07/09/92
County: LINN State: OR Township: 11S Range: 3W Section: 19
Investigator: JVS/DRS Sample Site: ON-E-277

Soils

Mapped Series and Phase: CONCORD SILT LOAM
On Hydric Soils List: YES
Drainage Class: POORLY DRAINED Matrix Color: 10YR 3.5/1
Mottles: YES Mottle Color: 7.5YR 4/3
Hydric Soil Criteria met: YES

Comment:

Hydrology

Inundated: NO Depth: " Saturated Soils: NO Depth to Water Table: >18
Active Oxidized Rhizospheres Present: YES Wetland Hydrology Criteria met: YES
Comment:

Vegetation

Type	Dominant Species	FWS Status	Stratum	Overall
Herb	*LOLIUM MULTIFLORUM*	UPL	100%	100%

Percentage of dominant (>= 20%) species that are FAC, FACW or OBL: 0%
Hydrophytic Vegetation Criteria met:

Comment: PROBLEM AREA WETLAND; VEGETATION NOT CONSIDERED

Determination: **Wetland**

Comment:

WETLAND DELINEATION DATA FORM

SRI Scientific Resources, Inc. Routine Onsite Method

Applicant: CITY OF ALBANY Project #: 92045-278 Date: 07/09/92
County: LINN State: OR Township: 11S Range: 3W Section: 19
Investigator: JVS/DRS Sample Site: ON-E-278

Soils

Mapped Series and Phase: WOODBURN SILT LOAM, 0-3% SLOPES
On Hydric Soils List: NO
Drainage Class: MODERATELY WELL DRAINED Matrix Color: 10YR 3/2
Mottles: NO
Hydric Soil Criteria met: NO
Comment:

Hydrology

Inundated: NO Depth: " Saturated Soils: NO Depth to Water Table: >18
Active Oxidized Rhizospheres Present: NO Wetland Hydrology Criteria met: NO
Comment:

Vegetation

Type	Dominant Species	FWS Status	Stratum	Overall
Herb	*LOLIUM MULTIFLORUM*	UPL	90%	100%

Percentage of dominant (>= 20%) species that are FAC, FACW or OBL: 0%
Hydrophytic Vegetation Criteria met:

Comment: PROBLEM AREA: VEGETATION NOT CONSIDERED

Determination: **Non-Wetland**

Comment:

WETLAND DELINEATION DATA FORM

SRI Scientific Resources, Inc. Routine Onsite Method

Applicant: CITY OF ALBANY Project #: 92045-279 Date: 07/09/92
County: LINN State: OR Township: 11S Range: 3W Section: 18
Investigator: JVS/DRS Sample Site: ON-E-279

Soils

Mapped Series and Phase: WOODBURN SILT LOAM, 0-3% SLOPES
On Hydric Soils List: NO
Drainage Class: MODERATELY WELL DRAINED Matrix Color: 10YR 3/2
Mottles: YES Mottle Color: 7.5YR 4/4
Hydric Soil Criteria met: YES

Comment:

Hydrology

Inundated: NO Depth: " Saturated Soils: NO Depth to Water Table: >18
Active Oxidized Rhizospheres Present: NO Wetland Hydrology Criteria met: NO
Comment:

Vegetation

Type	Dominant Species	FWS Status	Stratum	Overall
Herb	*LOLIUM MULTIFLORUM*	UPL	100%	100%

Percentage of dominant (>= 20%) species that are FAC, FACW or OBL: 0%
Hydrophytic Vegetation Criteria met: N

Comment: PROBLEM AREA: VEGETATION NOT CONSIDERED

Determination: **Non-Wetland**

Comment:

WETLAND DELINEATION DATA FORM

SRI Scientific Resources, Inc. Routine Onsite Method

Applicant: CITY OF ALBANY Project #: 92045-280 Date: 07/09/92
County: LINN State: OR Township: 11S Range: 3W Section: 18
Investigator: JVS/DRS Sample Site: ON-E-280

Soils

Mapped Series and Phase: WOODBURN SILT LOAM, 0-3% SLOPES
On Hydric Soils List: NO
Drainage Class: MODERATELY WELL DRAINED Matrix Color: 10YR 3/2
Mottles: YES Mottle Color: 7.5YR 4/6
Hydric Soil Criteria met: YES

Comment:

Hydrology

Inundated: NO Depth: " Saturated Soils: NO Depth to Water Table: >18
Active Oxidized Rhizospheres Present: NO Wetland Hydrology Criteria met: NO
Comment:

Vegetation

Type	Dominant Species	FWS Status	Stratum	Overall
Herb	*LOLIUM MULTIFLORUM*	UPL	100%	100%

Percentage of dominant (>= 20%) species that are FAC, FACW or OBL: 0%
Hydrophytic Vegetation Criteria met:

Comment: PROBLEM AREA: VEGETATION NOT CONSIDERED

Determination: **Non-Wetland**

Comment:

WETLAND DELINEATION DATA FORM

SRI Scientific Resources, Inc. Routine Onsite Method

Applicant: CITY OF ALBANY
Project #: 92045-281 Date: 07/09/92
County: LINN State: OR Township: 11S Range: 3W Section: 18
Investigator: JVS/DRS
Sample Site: ON-E-281

Soils

Mapped Series and Phase: CONCORD SILT LOAM
On Hydric Soils List: YES
Drainage Class: POORLY DRAINED
Matrix Color: 10YR 3/2
Mottles: YES
Mottle Color: 7.5YR 4/6
Hydric Soil Criteria met: YES

Comment:

Hydrology

Inundated: NO Depth: " Saturated Soils: NO Depth to Water Table: >18
Active Oxidized Rhizospheres Present: YES
Wetland Hydrology Criteria met: YES

Comment:

Vegetation

Type	Dominant Species	FWS Status	Stratum	Overall
Herb	*LOLIUM MULTIFLORUM*	UPL	100%	100%

Percentage of dominant (>= 20%) species that are FAC, FACW or OBL: 0%
Hydrophytic Vegetation Criteria met:

Comment: PROBLEM AREA; VEGETATION NOT CONSIDERED

Determination: **Wetland**

Comment: PROBLEM AREA WETLAND; VEGETATION NOT CONSIDERED

WETLAND DELINEATION DATA FORM

SRI Scientific Resources, Inc. Routine Onsite Method

Applicant: CITY OF ALBANY Project #: 92045-282 Date: 07/09/92
County: LINN State: OR Township: 11S Range: 3W Section: 18
Investigator: JVS/DRS Sample Site: ON-E-282

Soils

Mapped Series and Phase: CONCORD SILT LOAM
On Hydric Soils List: YES
Drainage Class: POORLY DRAINED Matrix Color: 10YR 4/1
Mottles: YES Mottle Color: 10YR 4/6
Hydric Soil Criteria met: YES

Comment:

Hydrology

Inundated: NO Depth: " Saturated Soils: NO Depth to Water Table: >18
Active Oxidized Rhizospheres Present: YES Wetland Hydrology Criteria met: YES
Comment:

Vegetation

Type	Dominant Species	FWS Status	Stratum	Overall
Herb	*LOLIUM MULTIFLORUM*	UPL	100%	100%

Percentage of dominant (>= 20%) species that are FAC, FACW or OBL: 0%
Hydrophytic Vegetation Criteria met:

Comment: PROBLEM AREA; VEGETATION NOT CONSIDERED

Determination: **Wetland**

Comment:

WETLAND DELINEATION DATA FORM

SRI Scientific Resources, Inc. Routine Onsite Method

Applicant: CITY OF ALBANY Project #: 92045-283 Date: 07/09/92
County: LINN State: OR Township: 11S Range: 3W Section: 18
Investigator: JVS/DRS Sample Site: ON-E-283

Soils

Mapped Series and Phase: CONCORD SILT LOAM
On Hydric Soils List: YES
Drainage Class: POORLY DRAINED Matrix Color: 10YR 3/2
Mottles: YES Mottle Color: 7.5YR 4/6
Hydric Soil Criteria met: YES

Comment:

Hydrology

Inundated: NO Depth: " Saturated Soils: NO Depth to Water Table: >18
Active Oxidized Rhizospheres Present: YES Wetland Hydrology Criteria met: YES
Comment:

Vegetation

Type	Dominant Species	FWS Status	Stratum	Overall
Herb	*LOLIUM MULTIFLORUM*	UPL	100%	100%

Percentage of dominant (>= 20%) species that are FAC, FACW or OBL: 0%
Hydrophytic Vegetation Criteria met:

Comment: PROBLEM AREA; VEGETATION NOT CONSIDERED

Determination: **Wetland**

Comment:

WETLAND DELINEATION DATA FORM

SRI Scientific Resources, Inc. Routine Onsite Method

Applicant: CITY OF ALBANY
County: LINN State: OR
Investigator: JVS/DRS
Project #: 92045-284 Date: 07/21/92
Township: 11S Range: 3W Section: 19
Sample Site: ON-C-284

Soils

Mapped Series and Phase: CONCORD SILT LOAM
On Hydric Soils List: YES
Drainage Class: POORLY DRAINED
Mottles: YES
Matrix Color: 10YR 3/2
Mottle Color: 10YR 4/6
Hydric Soil Criteria met: YES

Comment:

Hydrology

Inundated: NO Depth: " Saturated Soils: NO Depth to Water Table: >18
Active Oxidized Rhizospheres Present: YES
Wetland Hydrology Criteria met: YES
Comment: WATER MATTED VEGETATION

Vegetation

Type	Dominant Species	FWS Status	Stratum	Overall
Herb	*LOLIUM MULTIFLORUM*	UPL	100%	100%

Percentage of dominant (>= 20%) species that are FAC, FACW or OBL: 0%
Hydrophytic Vegetation Criteria met:

Comment: PROBLEM AREA; VEGETATION NOT CONSIDERED

Determination: **Wetland**

Comment: PROBLEM AREA WETLAND

WETLAND DELINEATION DATA FORM

SRI Scientific Resources, Inc. Routine Onsite Method

Applicant: CITY OF ALBANY
Project #: 92045-285 Date: 07/21/92
County: LINN State: OR Township: 11S Range: 3W Section: 19
Investigator: JVS/DRS
Sample Site: ON-C-285

Soils

Mapped Series and Phase: WILLAMETTE SILT LOAM
On Hydric Soils List: NO
Drainage Class: WELL DRAINED
Matrix Color: 10YR 3/2-3/3
Mottles: NO
Hydric Soil Criteria met: NO
Comment:

Hydrology

Inundated: NO Depth: " Saturated Soils: NO Depth to Water Table: >18
Active Oxidized Rhizospheres Present: NO
Wetland Hydrology Criteria met: NO
Comment:

Vegetation

Type	Dominant Species	FWS Status	Stratum	Overall
Herb	*LOLIUM MULTIFLORUM*	UPL	95%	100%

Percentage of dominant (>= 20%) species that are FAC, FACW or OBL: 0%
Hydrophytic Vegetation Criteria met:

Comment: PROBLEM AREA; VEGETATION NOT CONSIDERED

Determination: **Non-Wetland**

Comment:

WETLAND DELINEATION DATA FORM

SRI Scientific Resources, Inc. Routine Onsite Method

Applicant: CITY OF ALBANY Project #: 92045-286 Date: 07/21/92
County: LINN State: OR Township: 11S Range: 3W Section: 19
Investigator: JVS/DRS Sample Site: ON-C-286

Soils

Mapped Series and Phase: WALDO SILTY CLAY LOAM
On Hydric Soils List: YES
Drainage Class: POORLY DRAINED Matrix Color: 10YR 3/2-3/3
Mottles: NO
Hydric Soil Criteria met: NO
Comment:

Hydrology

Inundated: NO Depth: " Saturated Soils: NO Depth to Water Table: >18
Active Oxidized Rhizospheres Present: NO Wetland Hydrology Criteria met: NO
Comment:

Vegetation

Type	Dominant Species	FWS Status	Stratum	Overall
Herb	*LOLIUM MULTIFLORUM*	UPL	90%	100%

Percentage of dominant (>= 20%) species that are FAC, FACW or OBL: 0%
Hydrophytic Vegetation Criteria met:

Comment: PROBLEM AREA; VEGETATION NOT CONSIDERED

Determination: **Non-Wetland**

Comment:

WETLAND DELINEATION DATA FORM

SRI Scientific Resources, Inc. Routine Onsite Method

Applicant: CITY OF ALBANY Project #: 92045-287 Date: 07/09/92
County: LINN State: OR Township: 11S Range: 3W Section: 19
Investigator: JVS/DRS Sample Site: ON-C-287

Soils

Mapped Series and Phase: WOODBURN SILT LOAM, 0-3% SLOPES
On Hydric Soils List: NO
Drainage Class: MODERATELY WELL DRAINED Matrix Color: 10YR 3/2-3/3
Mottles: NO
Hydric Soil Criteria met: NO
Comment:

Hydrology

Inundated: NO Depth: " Saturated Soils: NO Depth to Water Table: >18
Active Oxidized Rhizospheres Present: NO Wetland Hydrology Criteria met: NO
Comment:

Vegetation

Type	Dominant Species	FWS Status	Stratum	Overall
Herb	*LOLIUM MULTIFLORUM*	UPL	100%	100%

Percentage of dominant (>= 20%) species that are FAC, FACW or OBL: 0%
Hydrophytic Vegetation Criteria met:

Comment: PROBLEM AREA: VEGETATION NOT CONSIDERED

Determination: **Non-Wetland**

Comment:

WETLAND DELINEATION DATA FORM

SRI Scientific Resources, Inc. Routine Onsite Method

Applicant: CITY OF ALBANY Project #: 92045-288 Date: 07/09/92
County: LINN State: OR Township: 11S Range: 3W Section: 19
Investigator: JVS/DRS Sample Site: ON-B-288

Soils

Mapped Series and Phase: WILLAMETTE SILT LOAM
On Hydric Soils List: NO
Drainage Class: WELL DRAINED Matrix Color: 10YR 3/2
Mottles: NO
Hydric Soil Criteria met: NO
Comment:

Hydrology

Inundated: NO Depth: " Saturated Soils: NO Depth to Water Table: >18
Active Oxidized Rhizospheres Present: YES Wetland Hydrology Criteria met: YES
Comment:

Vegetation

Type	Dominant Species	FWS Status	Stratum	Overall
Herb	*LOLIUM MULTIFLORUM*	UPL	100%	100%

Percentage of dominant (>= 20%) species that are FAC, FACW or OBL: 0%
Hydrophytic Vegetation Criteria met:

Comment: PROBLEM AREA: VEGETATION NOT CONSIDERED

Determination: **Non-Wetland**

Comment:

WETLAND DELINEATION DATA FORM

SRI Scientific Resources, Inc. Routine Onsite Method

Applicant: CITY OF ALBANY Project #: 92045-289 Date: 07/21/92
County: LINN State: OR Township: 11S Range: 3W Section: 19
Investigator: JVS/DRS Sample Site: ON-B-289

Soils

Mapped Series and Phase: WOODBURN SILT LOAM, 0-3% SLOPES
On Hydric Soils List: NO
Drainage Class: MODERATELY WELL DRAINED Matrix Color: 10YR 3/2-3/3
Mottles: NO
Hydric Soil Criteria met: NO
Comment: FILL MATERIAL

Hydrology

Inundated: NO Depth: " Saturated Soils: NO Depth to Water Table: >18
Active Oxidized Rhizospheres Present: NO Wetland Hydrology Criteria met: NO
Comment:

Vegetation

Type	Dominant Species	FWS Status	Stratum	Overall
Herb	*AGROSTIS TENUIS*	FAC	25%	
Herb	*HYPOCHAERIS RADICATA*	UPL	25%	
Herb	*LOLIUM MULTIFLORUM*	UPL	25%	100%

Percentage of dominant (>= 20%) species that are FAC, FACW or OBL: 33%
Hydrophytic Vegetation Criteria met: NO

Comment:

Determination: **Non-Wetland**

Comment: SITE IS 4 FEET HIGHER THAN ADJACENT WETLAND

WETLAND DELINEATION DATA FORM

SRI Scientific Resources, Inc. Routine Onsite Method

Applicant: CITY OF ALBANY Project #: 92045-290 Date: 07/21/92
County: LINN State: OR Township: 11S Range: 3W Section: 19
Investigator: JVS/DRS Sample Site: ON-B-290

Soils

Mapped Series and Phase: CONCORD SILT LOAM
On Hydric Soils List: YES
Drainage Class: POORLY DRAINED Matrix Color: 10YR 3/1
Mottles: YES Mottle Color: 5YR 3/3
Hydric Soil Criteria met: YES

Comment:

Hydrology

Inundated: NO Depth: " Saturated Soils: NO Depth to Water Table: >18
Active Oxidized Rhizospheres Present: YES Wetland Hydrology Criteria met: YES
Comment:

Vegetation

Type	Dominant Species	FWS Status	Stratum	Overall
Herb	*BECKMANNIA SYZIGACHNE*	OBL	30%	
Herb	*CAREX UNILATERALIS*	FACW	15%	
Herb	*TYPHA LATIFOLIA*	OBL	50%	100%

Percentage of dominant (>= 20%) species that are FAC, FACW or OBL: 100%
Hydrophytic Vegetation Criteria met: YES

Comment:

Determination: **Wetland**

Comment:

WETLAND DELINEATION DATA FORM

SRI Scientific Resources, Inc. Routine Onsite Method

Applicant: CITY OF ALBANY Project #: 92045-291 Date: 07/21/92
County: LINN State: OR Township: 11S Range: 3W Section: 19
Investigator: JVS/DRS Sample Site: ON-B-291

Soils

Mapped Series and Phase: WOODBURN SILT LOAM, 0-3% SLOPES
On Hydric Soils List: NO
Drainage Class: MODERATELY WELL DRAINED Matrix Color: 10YR 3/2
Mottles: NO
Hydric Soil Criteria met: NO
Comment:

Hydrology

Inundated: NO Depth: " Saturated Soils: NO Depth to Water Table: >18
Active Oxidized Rhizospheres Present: NO Wetland Hydrology Criteria met: NO
Comment:

Vegetation

Type	Dominant Species	FWS Status	Stratum	Overall
Herb	*ALOPECURUS PRATENSIS*	FACW	20%	
Herb	*FESTUCA ARUNDINACEA*	FACU-	60%	100%

Percentage of dominant (>= 20%) species that are FAC, FACW or OBL: 50%
Hydrophytic Vegetation Criteria met: NO

Comment:

Determination: **Non-Wetland**

Comment:

WETLAND DELINEATION DATA FORM

SRI Scientific Resources, Inc. Routine Onsite Method

Applicant: CITY OF ALBANY
Project #: 92045-292 Date: 07/21/92
County: LINN State: OR Township: 11S Range: 3W Section: 19
Investigator: JVS/DRS
Sample Site: ON-B-292

Soils

Mapped Series and Phase: CONCORD SILT LOAM
On Hydric Soils List: YES
Drainage Class: POORLY DRAINED
Mottles: YES
Matrix Color: 10YR 3/1
Mottle Color: 7.5YR 4/6
Hydric Soil Criteria met: YES

Comment:

Hydrology

Inundated: NO Depth: " Saturated Soils: NO Depth to Water Table: >18
Active Oxidized Rhizospheres Present: YES
Wetland Hydrology Criteria met: YES
Comment:

Vegetation

Type	Dominant Species	FWS Status	Stratum	Overall
Herb	*LOLIUM MULTIFLORUM*	UPL	85%	100%

Percentage of dominant (>= 20%) species that are FAC, FACW or OBL: 0%
Hydrophytic Vegetation Criteria met:

Comment: PROBLEM AREA; VEGETATION NOT CONSIDERED

Determination: **Wetland**

Comment: PROBLEM AREA WETLAND

WETLAND DELINEATION DATA FORM

SRI Scientific Resources, Inc. Routine Onsite Method

Applicant: CITY OF ALBANY Project #: 92045-293 Date: 07/21/92
County: LINN State: OR Township: 11S Range: 3W Section: 19
Investigator: JVS/DRS Sample Site: ON-B-293

Soils

Mapped Series and Phase: WOODBURN SILT LOAM, 0-3% SLOPES
On Hydric Soils List: NO
Drainage Class: MODERATELY WELL DRAINED Matrix Color: 10YR 3/2-3/3
Mottles: NO
Hydric Soil Criteria met: NO
Comment:

Hydrology

Inundated: NO Depth: " Saturated Soils: NO Depth to Water Table: >18
Active Oxidized Rhizospheres Present: NO Wetland Hydrology Criteria met: NO
Comment:

Vegetation

Type	Dominant Species	FWS Status	Stratum	Overall
Herb	*LOLIUM MULTIFLORUM*	UPL	95%	100%

Percentage of dominant (>= 20%) species that are FAC, FACW or OBL: 0%
Hydrophytic Vegetation Criteria met:

Comment: PROBLEM AREA; VEGETATION NOT CONSIDERED

Determination: **Non-Wetland**

Comment:

WETLAND DELINEATION DATA FORM

SRI Scientific Resources, Inc. Routine Onsite Method

Applicant: CITY OF ALBANY Project #: 92045-294 Date: 07/21/92
County: LINN State: OR Township: 11S Range: 3W Section: 19
Investigator: JVS/DRS Sample Site: ON-B-294

Soils

Mapped Series and Phase: WOODBURN SILT LOAM, 0-3% SLOPES
On Hydric Soils List: NO
Drainage Class: MODERATELY WELL DRAINED Matrix Color: 10YR 3/2-3/3
Mottles: NO
Hydric Soil Criteria met: NO
Comment:

Hydrology

Inundated: NO Depth: " Saturated Soils: NO Depth to Water Table: >18
Active Oxidized Rhizospheres Present: NO Wetland Hydrology Criteria met: NO
Comment:

Vegetation

Type	Dominant Species	FWS Status	Stratum	Overall
Herb	*LOLIUM MULTIFLORUM*	UPL	95%	100%

Percentage of dominant (>= 20%) species that are FAC, FACW or OBL: 0%
Hydrophytic Vegetation Criteria met:

Comment: PROBLEM AREA; VEGETATION NOT CONSIDERED

Determination: **Non-Wetland**

Comment:

WETLAND DELINEATION DATA FORM

SRI Scientific Resources, Inc. Routine Onsite Method

Applicant: CITY OF ALBANY Project #: 92045-295 Date: 07/21/92
County: LINN State: OR Township: 11S Range: 3W Section: 19
Investigator: JVS/DRS Sample Site: ON-A-295

Soils

Mapped Series and Phase: WOODBURN SILT LOAM, 0-3% SLOPES
On Hydric Soils List: NO
Drainage Class: MODERATELY WELL DRAINED Matrix Color: 10YR 3/2-3/3
Mottles: YES Mottle Color: 10YR 4/6
Hydric Soil Criteria met: YES

Comment:

Hydrology

Inundated: NO Depth: " Saturated Soils: NO Depth to Water Table: >18
Active Oxidized Rhizospheres Present: NO Wetland Hydrology Criteria met: NO
Comment:

Vegetation

Type	Dominant Species	FWS Status	Stratum	Overall
Herb	*ANTHEMIS COTULA*	FACU	20%	
Herb	*LOLIUM MULTIFLORUM*	UPL	70%	100%

Percentage of dominant (>= 20%) species that are FAC, FACW or OBL: 0%
Hydrophytic Vegetation Criteria met:

Comment: PROBLEM AREA: VEGETATION NOT CONSIDERED

Determination: **Non-Wetland**

Comment:

WETLAND DELINEATION DATA FORM

SRI Scientific Resources, Inc. Routine Onsite Method

Applicant: CITY OF ALBANY
Project #: 92045-296 Date: 07/02/92
County: LINN State: OR Township: 11S Range: 3W Section: 19
Investigator: JVS/DRS Sample Site: ON-A-296

Soils

Mapped Series and Phase: WOODBURN SILT LOAM, 0-3% SLOPES
On Hydric Soils List: NO
Drainage Class: MODERATELY WELL DRAINED Matrix Color: 10YR 3/3
Mottles: NO
Hydric Soil Criteria met: NO
Comment:

Hydrology

Inundated: NO Depth: " Saturated Soils: NO Depth to Water Table: >18
Active Oxidized Rhizospheres Present: NO Wetland Hydrology Criteria met: NO
Comment:

Vegetation

Type	Dominant Species	FWS Status	Stratum	Overall
Herb	*ANTHEMIS COTULA*	FACU	30%	
Herb	*HORDEUM GENICULATUM*	NI	30%	
Herb	*LOLIUM PERENNE*	FACU	25%	100%

Percentage of dominant (>= 20%) species that are FAC, FACW or OBL: 0%
Hydrophytic Vegetation Criteria met: NO

Comment:

Determination: **Non-Wetland**

Comment:

WETLAND DELINEATION DATA FORM

SRI Scientific Resources, Inc. Routine Onsite Method

Applicant: CITY OF ALBANY
County: LINN State: OR
Investigator: JVS/DRS
Project #: 92045-297 Date: 07/21/92
Township: 11S Range: 3W Section: 19
Sample Site: ON-A-297

Soils

Mapped Series and Phase: CONSER SILTY CLAY LOAM
On Hydric Soils List: YES
Drainage Class: POORLY DRAINED
Mottles: YES
Matrix Color: 10YR 3/1
Mottle Color: 7.5YR 4/6
Hydric Soil Criteria met: YES

Comment:

Hydrology

Inundated: NO Depth: " Saturated Soils: NO Depth to Water Table: >18
Active Oxidized Rhizospheres Present: YES
Wetland Hydrology Criteria met: YES

Comment:

Vegetation

Type	Dominant Species	FWS Status	Stratum	Overall
Herb	*ALOPECURUS GENICULATUS*	FACW+	35%	
Herb	*LOLIUM MULTIFLORUM*	UPL	30%	
Herb	*MENTHA X PIPERITA*	FACW+	20%	100%

Percentage of dominant (>= 20%) species that are FAC, FACW or OBL: 67%
Hydrophytic Vegetation Criteria met: YES

Comment:

Determination: **Wetland**

Comment:

WETLAND DELINEATION DATA FORM

SRI Scientific Resources, Inc.

Routine Onsite Method

Applicant: City of Albany
Project #: 92045-298 Date: 07/02/92
County: LINN State: OR Township: 11S Range: 3W Section: 19
Investigator: JVS/DRS
Sample Site: ON-A-298

Soils

Mapped Series and Phase: CONSER SILTY CLAY LOAM
On Hydric Soils List: YES
Drainage Class: POORLY DRAINED
Matrix Color: 10YR 3.5/1
Mottles: NO
Hydric Soil Criteria met: YES
Comment:

Hydrology

Inundated: NO Depth: " Saturated Soils: NO Depth to Water Table: >18
Active Oxidized Rhizospheres Present: YES
Wetland Hydrology Criteria met: YES
Comment:

Vegetation

Type	Dominant Species	FWS Status	Stratum	Overall
Herb	*ALOPECURUS GENICULATUS*	FACW+	60%	
Herb	*ANTHEMIS COTULA*	FACU	40%	100%

Percentage of dominant (>= 20%) species that are FAC, FACW or OBL: 50%
Hydrophytic Vegetation Criteria met:

Comment: VEGETATION DISTURBED BY GRAZING, NOT CONSIDERED

Determination: **Wetland**

Comment: PROBLEM AREA WETLAND

WETLAND DELINEATION DATA FORM

SRI Scientific Resources, Inc. Routine Onsite Method

Applicant: City of Albany Project #: 92045-299 Date: 07/21/92
County: LINN State: OR Township: 11S Range: 3W Section: 19
Investigator: JVS/DRS Sample Site: ON-A-299

Soils

Mapped Series and Phase: WILLAMETTE SILT LOAM
On Hydric Soils List: NO
Drainage Class: WELL DRAINED Matrix Color: 10YR 3/3
Mottles: NO
Hydric Soil Criteria met: NO
Comment:

Hydrology

Inundated: NO Depth: " Saturated Soils: NO Depth to Water Table: >18
Active Oxidized Rhizospheres Present: NO Wetland Hydrology Criteria met: NO
Comment:

Vegetation

Type	Dominant Species	FWS Status	Stratum	Overall
Herb	*ANTHEMIS COTULA*	FACU	20%	
Herb	*HORDEUM GENICULATUM*	NI	50%	
Herb	*LOLIUM MULTIFLORUM*	UPL	25%	100%

Percentage of dominant (>= 20%) species that are FAC, FACW or OBL: 0%
Hydrophytic Vegetation Criteria met: NO

Comment:

Determination: **Non-Wetland**

Comment:

WETLAND DELINEATION DATA FORM

SRI Scientific Resources, Inc. Routine Onsite Method

Applicant: City of Albany
Project #: 92045-300 Date: 06/26/92
County: LINN State: OR Township: 11S Range: 3W Section: 18
Investigator: JVS/DRS Sample Site: FS-A-300

Soils

Mapped Series and Phase: CONCORD SILT LOAM
On Hydric Soils List: YES
Drainage Class: POORLY DRAINED
Matrix Color: 10YR 4/1
Mottles: YES
Mottle Color: 7.5YR 3/4
Hydric Soil Criteria met: YES

Comment:

Hydrology

Inundated: NO Depth: " Saturated Soils: NO Depth to Water Table: >18
Active Oxidized Rhizospheres Present: YES
Wetland Hydrology Criteria met: YES

Comment:

Vegetation

Type	Dominant Species	FWS Status	Stratum	Overall
Sapling/Shrub	*SALIX SCOULERANA*	FAC	100%	15%
Herb	*PHALARIS ARUNDINACEA*	FACW	80%	85%

Percentage of dominant (>= 20%) species that are FAC, FACW or OBL: 100%
Hydrophytic Vegetation Criteria met: YES

Comment:

Determination: **Wetland**

Comment:

WETLAND DELINEATION DATA FORM

SRI Scientific Resources, Inc. Routine Onsite Method

Applicant: City of Albany
Project #: 92045-301 Date: 06/26/92
County: LINN State: OR Township: 11S Range: 3W Section: 18
Investigator: JVS/DRS Sample Site: FS-A-301

Soils

Mapped Series and Phase: CONCORD SILT LOAM
On Hydric Soils List: YES
Drainage Class: POORLY DRAINED
Mottles: YES
Matrix Color: 10YR 4/1
Mottle Color: 7.5YR 3/4
Hydric Soil Criteria met: YES

Comment:

Hydrology

Inundated: NO Depth: " Saturated Soils: NO Depth to Water Table: >18
Active Oxidized Rhizospheres Present: YES
Wetland Hydrology Criteria met: YES
Comment:

Vegetation

Type	Dominant Species	FWS Status	Stratum	Overall
Sapling/Shrub	*CRATAEGUS DOUGLASII*	FAC	40%	
Sapling/Shrub	*SALIX SCOULERANA*	FAC	60%	10%
Herb	*AGROSTIS ALBA*	FACW	20%	
Herb	*CAREX OBNUPTA*	OBL	20%	
Herb	*FESTUCA ARUNDINACEA*	FACU-	20%	
Herb	*JUNCUS EFFUSUS*	FACW+	20%	90%

Percentage of dominant (>= 20%) species that are FAC, FACW or OBL: 83%
Hydrophytic Vegetation Criteria met: YES

Comment:

Determination: **Wetland**

Comment:

WETLAND DELINEATION DATA FORM

SRI Scientific Resources, Inc. Routine Onsite Method

Applicant: City of Albany Project #: 92045-302 Date: 06/26/92
County: LINN State: OR Township: 11S Range: 3W Section: 18
Investigator: JVS/DRS Sample Site: FS-A-302

Soils

Mapped Series and Phase: CONCORD SILT LOAM
On Hydric Soils List: YES
Drainage Class: POORLY DRAINED Matrix Color: 10YR 3/3
Mottles: NO
Hydric Soil Criteria met: NO
Comment:

Hydrology

Inundated: NO Depth: " Saturated Soils: NO Depth to Water Table: >18
Active Oxidized Rhizospheres Present: NO Wetland Hydrology Criteria met: NO
Comment:

Vegetation

Type	Dominant Species	FWS Status	Stratum	Overall
Herb	*FESTUCA ARUNDINACEA*	FACU-	90%	100%

Percentage of dominant (>= 20%) species that are FAC, FACW or OBL: 0%
Hydrophytic Vegetation Criteria met: NO

Comment:

Determination: **Non-Wetland**

Comment:

WETLAND DELINEATION DATA FORM

SRI Scientific Resources, Inc. Routine Onsite Method

Applicant: City of Albany
Project #: 92045-303 Date: 06/26/92
County: LINN State: OR Township: 11S Range: 3W Section: 18
Investigator: JVS/DRS Sample Site: FS-B-303

Soils

Mapped Series and Phase: CONCORD SILT LOAM
On Hydric Soils List: YES
Drainage Class: POORLY DRAINED Matrix Color: 10YR 4.5/1
Mottles: YES Mottle Color: 7.5YR 3/3
Hydric Soil Criteria met: YES

Comment:

Hydrology

Inundated: NO Depth: " Saturated Soils: NO Depth to Water Table: >18
Active Oxidized Rhizospheres Present: YES Wetland Hydrology Criteria met: YES
Comment:

Vegetation

Type	Dominant Species	FWS Status	Stratum	Overall
Herb	*AGROSTIS TENUIS*	FAC	20%	
Herb	*ALOPECURUS PRATENSIS*	FACW	20%	
Herb	*DESCHAMPSIA CESPITOSA*	FACW	30%	100%

Percentage of dominant (>= 20%) species that are FAC, FACW or OBL: 100%
Hydrophytic Vegetation Criteria met: YES

Comment:

Determination: **Wetland**

Comment:

WETLAND DELINEATION DATA FORM

SRI Scientific Resources, Inc. Routine Onsite Method

Applicant: City of Albany
Project #: 92045-304 Date: 06/26/92
County: LINN State: OR Township: 11S Range: 3W Section: 18
Investigator: JVS/DRS
Sample Site: FS-B-304

Soils

Mapped Series and Phase: CONCORD SILT LOAM
On Hydric Soils List: YES
Drainage Class: POORLY DRAINED
Mottles: YES
Matrix Color: 10YR 4/1
Mottle Color: 7.5YR 3/3
Hydric Soil Criteria met: YES

Comment:

Hydrology

Inundated: NO Depth: " Saturated Soils: NO Depth to Water Table: >18
Active Oxidized Rhizospheres Present: NO
Wetland Hydrology Criteria met: NO
Comment:

Vegetation

Type	Dominant Species	FWS Status	Stratum	Overall
Herb	*AGROSTIS TENUIS*	FAC	20%	
Herb	*ANTHOXANTHUM ODORATUM*	FACU	40%	
Herb	*HOLCUS LANATUS*	FAC	20%	100%

Percentage of dominant (>= 20%) species that are FAC, FACW or OBL: 67%
Hydrophytic Vegetation Criteria met: YES

Comment:

Determination: **Non-Wetland**

Comment:

WETLAND DELINEATION DATA FORM

SRI Scientific Resources, Inc. Routine Onsite Method

Applicant: City of Albany
Project #: 92045-305 Date: 06/26/92
County: LINN State: OR Township: 11S Range: 3W Section: 18
Investigator: JVS/DRS Sample Site: FS-B-305

Soils

Mapped Series and Phase: CONCORD SILT LOAM
On Hydric Soils List: YES
Drainage Class: POORLY DRAINED
Matrix Color: 10YR 4.5/1
Mottles: YES
Mottle Color: 7.5YR 3/3
Hydric Soil Criteria met: YES

Comment:

Hydrology

Inundated: NO Depth: " Saturated Soils: NO Depth to Water Table: >18
Active Oxidized Rhizospheres Present: NO
Wetland Hydrology Criteria met: NO
Comment:

Vegetation

Type	Dominant Species	FWS Status	Stratum	Overall
Herb	*AGROSTIS TENUIS*	FAC	20%	
Herb	*ALOPECURUS PRATENSIS*	FACW	30%	
Herb	*HOLCUS LANATUS*	FAC	20%	100%

Percentage of dominant (>= 20%) species that are FAC, FACW or OBL: 100%
Hydrophytic Vegetation Criteria met: YES

Comment:

Determination: **Non-Wetland**

Comment:

WETLAND DELINEATION DATA FORM

SRI Scientific Resources, Inc. Routine Onsite Method

Applicant: City of Albany
Project #: 92045-306 Date: 06/26/92
County: LINN State: OR Township: 11S Range: 3W Section: 18
Investigator: JVS/DRS Sample Site: FS-G-306

Soils

Mapped Series and Phase: CONCORD SILT LOAM
On Hydric Soils List: YES
Drainage Class: POORLY DRAINED
Mottles: YES
Matrix Color: 10YR 4.5/1
Mottle Color: 7.5YR 3/3
Hydric Soil Criteria met: YES

Comment:

Hydrology

Inundated: NO Depth: " Saturated Soils: NO Depth to Water Table: >18
Active Oxidized Rhizospheres Present: YES
Wetland Hydrology Criteria met: YES

Comment:

Vegetation

Type	Dominant Species	FWS Status	Stratum	Overall
Herb	*AGROSTIS TENUIS*	FAC	20%	
Herb	*ANTHOXANTHUM ODORATUM*	FACU	30%	
Herb	*DESCHAMPSIA CESPITOSA*	FACW	20%	
Herb	*HOLCUS LANATUS*	FAC	20%	100%

Percentage of dominant (>= 20%) species that are FAC, FACW or OBL: 75%
Hydrophytic Vegetation Criteria met: YES

Comment:

Determination: **Wetland**

Comment:

WETLAND DELINEATION DATA FORM

SRI Scientific Resources, Inc. Routine Onsite Method

Applicant: CITY OF ALBANY
Project #: 92045-307 Date: 07/02/92
County: LINN State: OR Township: 11S Range: 3W Section: 18
Investigator: JVS/DRS Sample Site: FS-G-307

Soils

Mapped Series and Phase: CONCORD SILT LOAM
On Hydric Soils List: YES
Drainage Class: POORLY DRAINED
Mottles: YES
Matrix Color: 10YR 4/1
Mottle Color: 7.5YR 3/4
Hydric Soil Criteria met: YES

Comment:

Hydrology

Inundated: NO Depth: " Saturated Soils: NO Depth to Water Table: >18
Active Oxidized Rhizospheres Present: YES
Wetland Hydrology Criteria met: YES
Comment: ALGAL MATS

Vegetation

Type	Dominant Species	FWS Status	Stratum	Overall
Herb	*AGROSTIS EXARATA*	FACW	30%	
Herb	*ALOPECURUS GENICULATUS*	FACW+	60%	100%

Percentage of dominant (>= 20%) species that are FAC, FACW or OBL: 100%
Hydrophytic Vegetation Criteria met: YES

Comment:

Determination: **Wetland**

Comment:

WETLAND DELINEATION DATA FORM

SRI Scientific Resources, Inc. Routine Onsite Method

Applicant: CITY OF ALBANY Project #: 92045-308 Date: 06/26/92
County: LINN State: OR Township: 11S Range: 3W Section: 18
Investigator: JVS/DRS Sample Site: FS-G-308

Soils

Mapped Series and Phase: AMITY SILT LOAM
On Hydric Soils List: NO
Drainage Class: SOMEWHAT POORLY DRAINED Matrix Color: 10YR 4.5/1
Mottles: YES Mottle Color: 7.5YR 3/3
Hydric Soil Criteria met: YES

Comment:

Hydrology

Inundated: NO Depth: " Saturated Soils: NO Depth to Water Table: >18
Active Oxidized Rhizospheres Present: NO Wetland Hydrology Criteria met: NO
Comment:

Vegetation

Type	Dominant Species	FWS Status	Stratum	Overall
Herb	*ALOPECURUS PRATENSIS*	FACW	30%	
Herb	*ANTHOXANTHUM ODORATUM*	FACU	20%	
Herb	*FESTUCA ARUNDINACEA*	FACU-	20%	100%

Percentage of dominant (>= 20%) species that are FAC, FACW or OBL: 33%
Hydrophytic Vegetation Criteria met: NO

Comment:

Determination: **Non-Wetland**

Comment:

WETLAND DELINEATION DATA FORM

SRI Scientific Resources, Inc. Routine Onsite Method

Applicant: CITY OF ALBANY Project #: 92045-309 Date: 07/30/92
County: LINN State: OR Township: 11S Range: 3W Section: 18
Investigator: FS/DRS Sample Site: FS-G-309

Soils

Mapped Series and Phase: CONCORD SILT LOAM
On Hydric Soils List: YES
Drainage Class: POORLY DRAINED Matrix Color: 10YR 4/2
Mottles: YES Mottle Color: 7.5YR 4/6
Hydric Soil Criteria met: YES
Comment:

Hydrology

Inundated: NO Depth: " Saturated Soils: NO Depth to Water Table: >18
Active Oxidized Rhizospheres Present: YES Wetland Hydrology Criteria met: YES
Comment:

Vegetation

Type	Dominant Species	FWS Status	Stratum	Overall
Sapling/Shrub	*CRATAEGUS DOUGLASII*	FAC	100%	10%
Herb	*ALOPECURUS PRATENSIS*	FACW	50%	
Herb	*ANTHOXANTHUM ODORATUM*	FACU	30%	90%

Percentage of dominant (>= 20%) species that are FAC, FACW or OBL: 67%
Hydrophytic Vegetation Criteria met: YES

Comment:

Determination: **Wetland**

Comment: LOCATED IN SLIGHT DEPRESSION

WETLAND DELINEATION DATA FORM

SRI Scientific Resources, Inc. Routine Onsite Method

Applicant: CITY OF ALBANY Project #: 92045-310 Date: 07/30/92
County: LINN State: OR Township: 11S Range: 3W Section: 18
Investigator: FS/DRS Sample Site: FS-G-310

Soils

Mapped Series and Phase: CONCORD SILT LOAM
On Hydric Soils List: YES
Drainage Class: POORLY DRAINED Matrix Color: 10YR 4/2
Mottles: YES Mottle Color: 7.5YR 5/6
Hydric Soil Criteria met: YES

Comment:

Hydrology

Inundated: NO Depth: " Saturated Soils: NO Depth to Water Table: >18
Active Oxidized Rhizospheres Present: YES Wetland Hydrology Criteria met: YES
Comment:

Vegetation

Type	Dominant Species	FWS Status	Stratum	Overall
Sapling/Shrub	*CRATAEGUS DOUGLASII*	FAC	100%	20%
Herb	*AGROSTIS TENUIS*	FAC	20%	
Herb	*ALOPECURUS PRATENSIS*	FACW	50%	
Herb	*ANTHOXANTHUM ODORATUM*	FACU	25%	80%

Percentage of dominant (>= 20%) species that are FAC, FACW or OBL: 75%
Hydrophytic Vegetation Criteria met: YES

Comment:

Determination: **Wetland**

Comment:

WETLAND DELINEATION DATA FORM

SRI Scientific Resources, Inc. Routine Onsite Method

Applicant: CITY OF ALBANY
Project #: 92045-311 Date: 06/26/92
County: LINN State: OR Township: 11S Range: 3W Section: 18
Investigator: JVS/DRS
Sample Site: FS-G-311

Soils

Mapped Series and Phase: CONCORD SILT LOAM
On Hydric Soils List: YES
Drainage Class: POORLY DRAINED
Mottles: YES
Matrix Color: 10YR 4.5/1
Mottle Color: 7.5YR 3/3
Hydric Soil Criteria met: YES

Comment:

Hydrology

Inundated: NO Depth: " Saturated Soils: NO Depth to Water Table: >18
Active Oxidized Rhizospheres Present: NO
Wetland Hydrology Criteria met: NO

Comment:

Vegetation

Type	Dominant Species	FWS Status	Stratum	Overall
Sapling/Shrub	*CRATAEGUS DOUGLASII*	FAC	100%	5%
Herb	*ANTHOXANTHUM ODORATUM*	FACU	70%	95%

Percentage of dominant (>= 20%) species that are FAC, FACW or OBL: 50%
Hydrophytic Vegetation Criteria met: NO

Comment:

Determination: **Non-Wetland**

Comment:

WETLAND DELINEATION DATA FORM

SRI Scientific Resources, Inc. Routine Onsite Method

Applicant: CITY OF ALBANY Project #: 92045-312 Date: 08/16/92
County: LINN State: OR Township: 11S Range: 3W Section: 18
Investigator: JVS/DRS Sample Site: FS-G-312

Soils

Mapped Series and Phase: WOODBURN SILT LOAM, 0-3% SLOPES
On Hydric Soils List: NO
Drainage Class: MODERATELY WELL DRAINED Matrix Color: 10YR 3/2
Mottles: NO
Hydric Soil Criteria met: NO
Comment:

Hydrology

Inundated: NO Depth: " Saturated Soils: NO Depth to Water Table: >18
Active Oxidized Rhizospheres Present: NO Wetland Hydrology Criteria met: NO
Comment:

Vegetation

Type	Dominant Species	FWS Status	Stratum	Overall
Herb	*ANTHOXANTHUM ODORATUM*	FACU	70%	
Herb	*FESTUCA ARUNDINACEA*	FACU-	20%	100%

Percentage of dominant (>= 20%) species that are FAC, FACW or OBL: 0%
Hydrophytic Vegetation Criteria met: NO

Comment:

Determination: **Non-Wetland**

Comment:

WETLAND DELINEATION DATA FORM

SRI Scientific Resources, Inc. Routine Onsite Method

Applicant: CITY OF ALBANY Project #: 92045-313 Date: 07/30/92
County: LINN State: OR Township: 11S Range: 3W Section: 18
Investigator: FS/DRS Sample Site: FS-G-313

Soils

Mapped Series and Phase: WOODBURN SILT LOAM, 0-3% SLOPES
On Hydric Soils List: NO
Drainage Class: MODERATELY WELL DRAINED Matrix Color: 10YR 3/2
Mottles: NO
Hydric Soil Criteria met: NO
Comment:

Hydrology

Inundated: NO Depth: " Saturated Soils: NO Depth to Water Table: >18
Active Oxidized Rhizospheres Present: NO Wetland Hydrology Criteria met: NO
Comment:

Vegetation

Type	Dominant Species	FWS Status	Stratum	Overall
Herb	*ANTHOXANTHUM ODORATUM*	FACU	60%	
Herb	*FESTUCA ARUNDINACEA*	FACU-	30%	100%

Percentage of dominant (>= 20%) species that are FAC, FACW or OBL: 0%
Hydrophytic Vegetation Criteria met: NO

Comment:

Determination: **Non-Wetland**

Comment:

WETLAND DELINEATION DATA FORM

SRI Scientific Resources, Inc. Routine Onsite Method

Applicant: CITY OF ALBANY Project #: 92045-314 Date: 07/21/92
County: LINN State: OR Township: 11S Range: 3W Section: 18
Investigator: JVS/DRS Sample Site: FS-C-314

Soils

Mapped Series and Phase: WOODBURN SILT LOAM, 0-3% SLOPES
On Hydric Soils List: NO
Drainage Class: MODERATELY WELL DRAINED Matrix Color: 10YR 3.5/1
Mottles: YES Mottle Color: 7.5YR 3/4
Hydric Soil Criteria met: YES
Comment:

Hydrology

Inundated: NO Depth: " Saturated Soils: NO Depth to Water Table: >18
Active Oxidized Rhizospheres Present: YES Wetland Hydrology Criteria met: YES
Comment:

Vegetation

Type	Dominant Species	FWS Status	Stratum	Overall
Herb	*AGROSTIS TENUIS*	FAC	35%	
Herb	*CAREX UNILATERALIS*	FACW	20%	
Herb	*MADIA GLOMERATA*	FACU-	20%	100%

Percentage of dominant (>= 20%) species that are FAC, FACW or OBL: 67%
Hydrophytic Vegetation Criteria met: YES

Comment:

Determination: **Wetland**

Comment:

WETLAND DELINEATION DATA FORM

SRI Scientific Resources, Inc. Routine Onsite Method

Applicant: CITY OF ALBANY Project #: 92045-315 Date: 05/22/92
County: LINN State: OR Township: 11S Range: 3W Section: 18
Investigator: JVS/DRS Sample Site: FS-F-315

Soils

Mapped Series and Phase: WOODBURN SILT LOAM, 0-3% SLOPES
On Hydric Soils List: NO
Drainage Class: MODERATELY WELL DRAINED Matrix Color: 10YR 4/1
Mottles: YES Mottle Color: 7.5YR 5/6
Hydric Soil Criteria met: YES

Comment:

Hydrology

Inundated: NO Depth: " Saturated Soils: NO Depth to Water Table: >18
Active Oxidized Rhizospheres Present: YES Wetland Hydrology Criteria met: YES
Comment: LEAF MATS CAUSED BY PONDING

Vegetation

Type	Dominant Species	FWS Status	Stratum	Overall
Herb	*CAREX UNILATERALIS*	FACW	100%	100%

Percentage of dominant (>= 20%) species that are FAC, FACW or OBL: 100%
Hydrophytic Vegetation Criteria met: YES

Comment:

Determination: **Wetland**

Comment:

WETLAND DELINEATION DATA FORM

SRI Scientific Resources, Inc. Routine Onsite Method

Applicant: CITY OF ALBANY
Project #: 92045-316 Date: 05/22/92
County: LINN State: OR Township: 11S Range: 3W Section: 18
Investigator: JVS/DRS
Sample Site: FS-D-316

Soils

Mapped Series and Phase: CONCORD SILT LOAM
On Hydric Soils List: YES
Drainage Class: POORLY DRAINED
Matrix Color: 10YR 3/1
Mottles:
Hydric Soil Criteria met: YES
Comment:

Hydrology

Inundated: NO Depth: " Saturated Soils: NO Depth to Water Table: >18
Active Oxidized Rhizospheres Present: YES
Wetland Hydrology Criteria met: YES
Comment: LEAF MATS CAUSED BY PONDING

Vegetation

Type	Dominant Species	FWS Status	Stratum	Overall
Herb	*JUNCUS BUFONIUS*	FACW+	30%	
Herb	*MYOSOTIS ARVENSIS*	FAC	20%	
Herb	*PLAGIOBOTHRYS FIGURATUS*	FACW	20%	100%

Percentage of dominant (>= 20%) species that are FAC, FACW or OBL: 100%
Hydrophytic Vegetation Criteria met: YES

Comment:

Determination: **Wetland**

Comment:

WETLAND DELINEATION DATA FORM

SRI Scientific Resources, Inc. Routine Onsite Method

Applicant: CITY OF ALBANY
Project #: 92045-317 Date: 05/22/92
County: LINN State: OR Township: 11S Range: 3W Section: 18
Investigator: JVS/DRS Sample Site: FS-E-317

Soils

Mapped Series and Phase: CONCORD SILT LOAM
On Hydric Soils List: YES
Drainage Class: POORLY DRAINED
Matrix Color: 10YR 3/1
Mottles: YES
Mottle Color: 7.5YR 3/3
Hydric Soil Criteria met: YES

Comment: VERY FAINT MOTTLES

Hydrology

Inundated: NO Depth: " Saturated Soils: NO Depth to Water Table: >18
Active Oxidized Rhizospheres Present: NO
Wetland Hydrology Criteria met: NO
Comment:

Vegetation

Type	Dominant Species	FWS Status	Stratum	Overall
Sapling/Shrub	*SALIX SP.*	FAC	80%	20%
Herb	*PHALARIS ARUNDINACEA*	FACW	20%	
Herb	*POA PRATENSIS*	FACU+	20%	
Herb	*VICIA HIRSUTA*	UPL	45%	65%
Woody Vine	*RUBUS DISCOLOR*	FACU-	50%	
Woody Vine	*RUBUS LACINIATUS*	FACU+	50%	15%

Percentage of dominant (>= 20%) species that are FAC, FACW or OBL: 33%
Hydrophytic Vegetation Criteria met: NO

Comment:

Determination: **Non-Wetland**

Comment:

WETLAND DELINEATION DATA FORM

SRI Scientific Resources, Inc. Routine Onsite Method

Applicant: CITY OF ALBANY Project #: 92045-318 Date: 06/26/92
County: LINN State: OR Township: 11S Range: 3W Section: 18
Investigator: JVS/DRS Sample Site: FS-E-318

Soils

Mapped Series and Phase: CONCORD SILT LOAM
On Hydric Soils List: YES
Drainage Class: POORLY DRAINED Matrix Color: 10YR 4/1
Mottles: YES Mottle Color: 7.5YR 3/3
Hydric Soil Criteria met: YES

Comment:

Hydrology

Inundated: NO Depth: " Saturated Soils: NO Depth to Water Table: >18
Active Oxidized Rhizospheres Present: NO Wetland Hydrology Criteria met: NO
Comment:

Vegetation

Type	Dominant Species	FWS Status	Stratum	Overall
Sapling/Shrub	*ROSA PISOCARPA*	FACU	20%	20%
Herb	*AGROSTIS TENUIS*	FAC	20%	
Herb	*ANTHOXANTHUM ODORATUM*	FACU	20%	
Herb	*FESTUCA ARUNDINACEA*	FACU-	40%	80%

Percentage of dominant (>= 20%) species that are FAC, FACW or OBL: 25%
Hydrophytic Vegetation Criteria met: NO

Comment:

Determination: **Non-Wetland**

Comment:

WETLAND DELINEATION DATA FORM

SRI Scientific Resources, Inc. Routine Onsite Method

Applicant: CITY OF ALBANY Project #: 92045-319 Date: 06/26/92
County: LINN State: OR Township: 11S Range: 3W Section: 18
Investigator: JVS/DRS Sample Site: FS-E-319

Soils

Mapped Series and Phase: CONCORD SILT LOAM
On Hydric Soils List: YES
Drainage Class: POORLY DRAINED Matrix Color: 10YR 3.5/1
Mottles: NO
Hydric Soil Criteria met: YES

Comment:

Hydrology

Inundated: NO Depth: " Saturated Soils: NO Depth to Water Table: >18
Active Oxidized Rhizospheres Present: YES Wetland Hydrology Criteria met: YES
Comment:

Vegetation

Type	Dominant Species	FWS Status	Stratum	Overall
Sapling/Shrub	*CRATAEGUS DOUGLASII*	FAC	20%	
Sapling/Shrub	*SALIX SCOULERANA*	FAC	30%	
Sapling/Shrub	*SPIRAEA DOUGLASII*	FACW	20%	20%
Herb	*PHALARIS ARUNDINACEA*	FACW	90%	80%

Percentage of dominant (>= 20%) species that are FAC, FACW or OBL: 100%
Hydrophytic Vegetation Criteria met: YES

Comment:

Determination: **Wetland**

Comment:

WETLAND DELINEATION DATA FORM

SRI Scientific Resources, Inc. Routine Onsite Method

Applicant: CITY OF ALBANY Project #: 92045-320 Date: 06/26/92
County: LINN State: OR Township: 11S Range: 3W Section: 18
Investigator: JVS/DRS Sample Site: FS-E-320

Soils

Mapped Series and Phase: CONCORD SILT LOAM
On Hydric Soils List: YES
Drainage Class: POORLY DRAINED Matrix Color: 10YR 4/1
Mottles: YES Mottle Color: 7.5YR 3/3
Hydric Soil Criteria met: YES

Comment:

Hydrology

Inundated: NO Depth: " Saturated Soils: NO Depth to Water Table: >18
Active Oxidized Rhizospheres Present: YES Wetland Hydrology Criteria met: YES
Comment: EVIDENCE OF PONDING: MATTED LEAVES AND BARE SOIL

Vegetation

Type	Dominant Species	FWS Status	Stratum	Overall
Herb	*AGROSTIS ALBA*	FACW	20%	
Herb	*CAREX OBNUPTA*	OBL	35%	
Herb	*PHALARIS ARUNDINACEA*	FACW	30%	100%

Percentage of dominant (>= 20%) species that are FAC, FACW or OBL: 100%
Hydrophytic Vegetation Criteria met: YES

Comment:

Determination: **Wetland**

Comment:

WETLAND DELINEATION DATA FORM

SRI Scientific Resources, Inc. Routine Onsite Method

Applicant: CITY OF ALBANY Project #: 92045-321 Date: 06/26/92
County: LINN State: OR Township: 11S Range: 3W Section: 18
Investigator: JVS/DRS Sample Site: FS-E-321

Soils

Mapped Series and Phase: DAYTON SILT LOAM
On Hydric Soils List: YES
Drainage Class: POORLY DRAINED Matrix Color: 10YR 3.5/1
Mottles: NO
Hydric Soil Criteria met: YES

Comment:

Hydrology

Inundated: NO Depth: " Saturated Soils: NO Depth to Water Table: >18
Active Oxidized Rhizospheres Present: YES Wetland Hydrology Criteria met: YES
Comment:

Vegetation

Type	Dominant Species	FWS Status	Stratum	Overall
Sapling/Shrub	*ROSA PISOCARPA*	FACU	20%	
Sapling/Shrub	*SALIX SCOULERANA*	FAC	80%	75%
Herb	*AGROSTIS TENUIS*	FAC	20%	
Herb	*CAREX OBNUPTA*	OBL	50%	
Herb	*JUNCUS PATENS*	FACW	20%	25%

Percentage of dominant (>= 20%) species that are FAC, FACW or OBL: 80%
Hydrophytic Vegetation Criteria met: YES

Comment:

Determination: **Wetland**

Comment:

WETLAND DELINEATION DATA FORM

SRI Scientific Resources, Inc. Routine Onsite Method

Applicant: CITY OF ALBANY Project #: 92045-322 Date: 02/26/92
County: LINN State: OR Township: 11S Range: 3W Section: 18
Investigator: JVS/DRS Sample Site: FS-E-322

Soils

Mapped Series and Phase: CONCORD SILT LOAM
On Hydric Soils List: YES
Drainage Class: POORLY DRAINED Matrix Color: 10YR 4/1
Mottles: YES Mottle Color: 7.5YR 3/3
Hydric Soil Criteria met: YES

Comment:

Hydrology

Inundated: NO Depth: " Saturated Soils: NO Depth to Water Table: >18
Active Oxidized Rhizospheres Present: YES Wetland Hydrology Criteria met: YES
Comment: EVIDENCE OF PONDING: BARE SOIL AND LEAF MATS

Vegetation

Type	Dominant Species	FWS Status	Stratum	Overall
Herb	*CAREX ATHROSTACHYA*	FACW	20%	
Herb	*JUNCUS EFFUSUS*	FACW+	20%	
Herb	*JUNCUS PATENS*	FACW	30%	100%

Percentage of dominant (>= 20%) species that are FAC, FACW or OBL: 100%
Hydrophytic Vegetation Criteria met: YES

Comment:

Determination: **Wetland**

Comment:

WETLAND DELINEATION DATA FORM

SRI Scientific Resources, Inc. Routine Onsite Method

Applicant: CITY OF ALBANY
Project #: 92045-368 Date: 09/05/92
County: LINN State: OR Township: 11S Range: 3W Section: 6
Investigator: JVS/DRS Sample Site: FS-L-368

Soils

Mapped Series and Phase: DAYTON SILT LOAM
On Hydric Soils List: YES
Drainage Class: POORLY DRAINED Matrix Color: 10YR 3.5/1
Mottles: NO
Hydric Soil Criteria met: YES

Comment:

Hydrology

Inundated: NO Depth: " Saturated Soils: NO Depth to Water Table: >18
Active Oxidized Rhizospheres Present: NO Wetland Hydrology Criteria met: NO
Comment:

Vegetation

Type	Dominant Species	FWS Status	Stratum	Overall
Herb	*ANTHOXANTHUM ODORATUM*	FACU	40%	
Herb	*FESTUCA ARUNDINACEA*	FACU-	35%	
Herb	*PLANTAGO LANCEOLATA*	FACU+	15%	100%

Percentage of dominant (>= 20%) species that are FAC, FACW or OBL: 0%
Hydrophytic Vegetation Criteria met: NO

Comment:

Determination: **Non-Wetland**

Comment:

WETLAND DELINEATION DATA FORM

SRI Scientific Resources, Inc. Routine Onsite Method

Applicant: CITY OF ALBANY Project #: 92045-323 Date: 06/26/92
County: LINN State: OR Township: 11S Range: 3W Section: 18
Investigator: JVS/DRS Sample Site: FS-E-323

Soils

Mapped Series and Phase: WOODBURN SILT LOAM, 0-3% SLOPES
On Hydric Soils List: NO
Drainage Class: MODERATELY WELL DRAINED Matrix Color: 10YR 3/2-3/3
Mottles: YES Mottle Color: 7.5YR 3/4
Hydric Soil Criteria met: YES
Comment:

Hydrology

Inundated: NO Depth: " Saturated Soils: NO Depth to Water Table: >18
Active Oxidized Rhizospheres Present: NO Wetland Hydrology Criteria met: NO
Comment:

Vegetation

Type	Dominant Species	FWS Status	Stratum	Overall
Herb	*FESTUCA ARUNDINACEA*	FACU-	50%	
Herb	*HOLCUS LANATUS*	FAC	30%	100%

Percentage of dominant (>= 20%) species that are FAC, FACW or OBL: 50%
Hydrophytic Vegetation Criteria met: NO

Comment:

Determination: **Non-Wetland**

Comment:

WETLAND DELINEATION DATA FORM

SRI Scientific Resources, Inc. Routine Onsite Method

Applicant: CITY OF ALBANY Project #: 92045-324 Date: 06/09/92
County: LINN State: OR Township: 11S Range: 3W Section: 18
Investigator: FS/DRS Sample Site: FS-H-324

Soils

Mapped Series and Phase: DAYTON SILT LOAM
On Hydric Soils List: YES
Drainage Class: POORLY DRAINED Matrix Color: 10YR 3.5/1
Mottles: NO
Hydric Soil Criteria met: YES
Comment: MIXED SOILS, INCLUDING CLAYS AND FILL MATERIAL

Hydrology

Inundated: NO Depth: " Saturated Soils: NO Depth to Water Table: >18
Active Oxidized Rhizospheres Present: NO Wetland Hydrology Criteria met: NO
Comment:

Vegetation

Type	Dominant Species	FWS Status	Stratum	Overall

Percentage of dominant (>= 20%) species that are FAC, FACW or OBL: 0%
Hydrophytic Vegetation Criteria met:

Comment: VEGETATION REMOVED BY CULTIVATION

Determination: **Non-Wetland**

Comment:

WETLAND DELINEATION DATA FORM

SRI Scientific Resources, Inc. Routine Onsite Method

Applicant: CITY OF ALBANY Project #: 92045-325 Date: 06/09/92
County: LINN State: OR Township: 11S Range: 3W Section: 18
Investigator: FS/DRS Sample Site: FS-H-325

Soils

Mapped Series and Phase: DAYTON SILT LOAM
On Hydric Soils List: YES
Drainage Class: POORLY DRAINED Matrix Color: 10YR 2/2
Mottles: NO
Hydric Soil Criteria met: NO
Comment:

Hydrology

Inundated: NO Depth: " Saturated Soils: NO Depth to Water Table: >18
Active Oxidized Rhizospheres Present: NO Wetland Hydrology Criteria met: NO
Comment:

Vegetation

Type	Dominant Species	FWS Status	Stratum	Overall

Percentage of dominant (>= 20%) species that are FAC, FACW or OBL: 0%
Hydrophytic Vegetation Criteria met:

Comment: VEGETATION REMOVED BY CULTIVATION

Determination: **Non-Wetland**

Comment:

WETLAND DELINEATION DATA FORM

SRI Scientific Resources, Inc. Routine Onsite Method

Applicant: CITY OF ALBANY
Project #: 92045-326 Date: 06/09/92
County: LINN State: OR Township: 11S Range: 3W Section: 18
Investigator: FS/DRS
Sample Site: FS-H-326

Soils

Mapped Series and Phase: DAYTON SILT LOAM
On Hydric Soils List: YES
Drainage Class: POORLY DRAINED
Matrix Color: 10YR 3/1
Mottles: YES
Mottle Color: 7.5YR 4/4
Hydric Soil Criteria met: YES

Comment:

Hydrology

Inundated: NO Depth: " Saturated Soils: NO Depth to Water Table: >18
Active Oxidized Rhizospheres Present: YES
Wetland Hydrology Criteria met: YES

Comment:

Vegetation

Type	Dominant Species	FWS Status	Stratum	Overall

Percentage of dominant (>= 20%) species that are FAC, FACW or OBL: 0%
Hydrophytic Vegetation Criteria met:

Comment: VEGETATION REMOVED BY CULTIVATION

Determination: **Wetland**

Comment:

WETLAND DELINEATION DATA FORM

SRI Scientific Resources, Inc. Routine Onsite Method

Applicant: CITY OF ALBANY Project #: 92045-327 Date: 06/09/92
County: LINN State: OR Township: 11S Range: 3W Section: 18
Investigator: FS/DRS Sample Site: FS-H-327

Soils

Mapped Series and Phase: AMITY SILT LOAM
On Hydric Soils List: NO
Drainage Class: SOMEWHAT POORLY DRAINED Matrix Color: 10YR 3/2-3/3
Mottles: NO
Hydric Soil Criteria met: NO
Comment:

Hydrology

Inundated: NO Depth: " Saturated Soils: NO Depth to Water Table: >18
Active Oxidized Rhizospheres Present: NO Wetland Hydrology Criteria met: NO
Comment:

Vegetation

Type	Dominant Species	FWS Status	Stratum	Overall

Percentage of dominant (>= 20%) species that are FAC, FACW or OBL: 0%
Hydrophytic Vegetation Criteria met:

Comment: VEGETATION REMOVED BY CULTIVATION

Determination: **Non-Wetland**

Comment:

WETLAND DELINEATION DATA FORM

SRI Scientific Resources, Inc. Routine Onsite Method

Applicant: CITY OF ALBANY Project #: 92045-328 Date: 06/09/92
County: LINN State: OR Township: 11S Range: 3W Section: 18
Investigator: JVS/DRS Sample Site: FS-H-328

Soils

Mapped Series and Phase: DAYTON SILT LOAM
On Hydric Soils List: YES
Drainage Class: POORLY DRAINED Matrix Color: 10YR 4/1
Mottles: YES Mottle Color: 10YR 4/6
Hydric Soil Criteria met: YES

Comment:

Hydrology

Inundated: NO Depth: " Saturated Soils: NO Depth to Water Table: >18
Active Oxidized Rhizospheres Present: YES Wetland Hydrology Criteria met: YES
Comment: ORs throughout; few active roots found; 1986 photo shows ponding

Vegetation

Type	Dominant Species	FWS Status	Stratum	Overall

Percentage of dominant (>= 20%) species that are FAC, FACW or OBL: 0%
Hydrophytic Vegetation Criteria met:

Comment: Area recently cultivated; no vegetation.

Determination: **Wetland**

Comment: PROBLEM WETLAND. STRONG SOIL INDICATORS, HYDROLOGY EVIDENCE.

WETLAND DELINEATION DATA FORM

SRI Scientific Resources, Inc. Routine Onsite Method

Applicant: CITY OF ALBANY
Project #: 92045-329 Date: 06/26/92
County: LINN State: OR Township: 11S Range: 3W Section: 18
Investigator: JVS/DRS
Sample Site: FS-H-329

Soils

Mapped Series and Phase: AMITY SILT LOAM
On Hydric Soils List: NO
Drainage Class: SOMEWHAT POORLY DRAINED
Matrix Color: 10YR 3/2-3/3
Mottles: NO
Hydric Soil Criteria met: NO

Comment:

Hydrology

Inundated: NO Depth: " Saturated Soils: NO Depth to Water Table: >18
Active Oxidized Rhizospheres Present: NO
Wetland Hydrology Criteria met: NO

Comment:

Vegetation

Type	Dominant Species	FWS Status	Stratum	Overall
Herb	*AGROSTIS TENUIS*	FAC	30%	
Herb	*DIPSACUS SYLVESTRIS*	NI	25%	
Herb	*FESTUCA ARUNDINACEA*	FACU-	20%	100%

Percentage of dominant (>= 20%) species that are FAC, FACW or OBL: 33%
Hydrophytic Vegetation Criteria met: NO

Comment:

Determination: **Non-Wetland**

Comment:

WETLAND DELINEATION DATA FORM

SRI Scientific Resources, Inc. Routine Onsite Method

Applicant: CITY OF ALBANY Project #: 92045-330 Date: 06/09/92
County: LINN State: OR Township: 11S Range: 3W Section: 18
Investigator: FS/DRS Sample Site: FS-H-330

Soils

Mapped Series and Phase: AMITY SILT LOAM
On Hydric Soils List: NO
Drainage Class: SOMEWHAT POORLY DRAINED Matrix Color: 10YR 2/2
Mottles: NO
Hydric Soil Criteria met: NO
Comment:

Hydrology

Inundated: NO Depth: " Saturated Soils: NO Depth to Water Table: >18
Active Oxidized Rhizospheres Present: NO Wetland Hydrology Criteria met: NO
Comment:

Vegetation

Type	Dominant Species	FWS Status	Stratum	Overall

Percentage of dominant (>= 20%) species that are FAC, FACW or OBL: 0%
Hydrophytic Vegetation Criteria met:

Comment: VEGETATION REMOVED BY CULTIVATION

Determination: **Non-Wetland**

Comment:

WETLAND DELINEATION DATA FORM

SRI Scientific Resources, Inc. Routine Onsite Method

Applicant: CITY OF ALBANY Project #: 92045-331 Date: 06/09/92
County: LINN State: OR Township: 11S Range: 3W Section: 18
Investigator: FS/DRS Sample Site: FS-H-331

Soils

Mapped Series and Phase: CONCORD SILT LOAM
On Hydric Soils List: YES
Drainage Class: POORLY DRAINED Matrix Color: 10YR 3/1
Mottles:
Hydric Soil Criteria met: YES
Comment:

Hydrology

Inundated: NO Depth: " Saturated Soils: NO Depth to Water Table: >18
Active Oxidized Rhizospheres Present: YES Wetland Hydrology Criteria met: YES
Comment:

Vegetation

Type	Dominant Species	FWS Status	Stratum	Overall

Percentage of dominant (>= 20%) species that are FAC, FACW or OBL: 0%
Hydrophytic Vegetation Criteria met:

Comment: NO VEGETATION BECAUSE OF RECENT CULTIVATION

Determination: **Wetland**

Comment: PROBLEM WETLAND. SOIL AND HYDROLOGY CRITERIA MET.

WETLAND DELINEATION DATA FORM

SRI Scientific Resources, Inc. Routine Onsite Method

Applicant: CITY OF ALBANY Project #: 92045-332 Date: 06/26/92
County: LINN State: OR Township: 11S Range: 3W Section: 18
Investigator: JVS/DRS Sample Site: FS-I-332

Soils

Mapped Series and Phase: WOODBURN SILT LOAM, 0-3% SLOPES
On Hydric Soils List: NO
Drainage Class: MODERATELY WELL DRAINED Matrix Color: 7.5YR 3/2
Mottles: YES Mottle Color: 7.5YR 4/4
Hydric Soil Criteria met: YES

Comment: MOTTLES VERY FAINT

Hydrology

Inundated: NO Depth: " Saturated Soils: NO Depth to Water Table: >18
Active Oxidized Rhizospheres Present: NO Wetland Hydrology Criteria met: NO
Comment:

Vegetation

Type	Dominant Species	FWS Status	Stratum	Overall
Herb	*ANTHOXANTHUM ODORATUM*	FACU	30%	
Herb	*FESTUCA ARUNDINACEA*	FACU-	20%	
Herb	*HOLCUS LANATUS*	FAC	30%	90%
Woody Vine	*RUBUS DISCOLOR*	FACU-	100%	10%

Percentage of dominant (>= 20%) species that are FAC, FACW or OBL: 25%
Hydrophytic Vegetation Criteria met: NO

Comment:

Determination: **Non-Wetland**

Comment:

WETLAND DELINEATION DATA FORM

SRI Scientific Resources, Inc. Routine Onsite Method

Applicant: CITY OF ALBANY Project #: 92045-333 Date: 08/16/92
County: LINN State: OR Township: 11S Range: 3W Section: 18
Investigator: JVS/DRS Sample Site: FS-I-333

Soils

Mapped Series and Phase: WOODBURN SILT LOAM, 0-3% SLOPES
On Hydric Soils List: NO
Drainage Class: MODERATELY WELL DRAINED Matrix Color: 10YR 3/2
Mottles: YES Mottle Color: 7.5YR 5/6
Hydric Soil Criteria met: YES

Comment:

Hydrology

Inundated: NO Depth: " Saturated Soils: NO Depth to Water Table: >18
Active Oxidized Rhizospheres Present: NO Wetland Hydrology Criteria met: NO
Comment:

Vegetation

Type	Dominant Species	FWS Status	Stratum	Overall
Herb	*ANTHOXANTHUM ODORATUM*	FACU	40%	
Herb	*CENTAURIUM UMBELLATUM*	FAC-	30%	
Herb	*HOLCUS LANATUS*	FAC	20%	100%
Woody Vine	*RUBUS DISCOLOR*	FACU-	100%	0%

Percentage of dominant (>= 20%) species that are FAC, FACW or OBL: 67%
Hydrophytic Vegetation Criteria met: YES

Comment:

Determination: **Non-Wetland**

Comment:

WETLAND DELINEATION DATA FORM

SRI Scientific Resources, Inc. Routine Onsite Method

Applicant: CITY OF ALBANY Project #: 92045-334 Date: 06/26/92
County: LINN State: OR Township: 11S Range: 3W Section: 18
Investigator: JVS/DRS Sample Site: FS-I-334

Soils

Mapped Series and Phase: DAYTON SILT LOAM
On Hydric Soils List: YES
Drainage Class: POORLY DRAINED Matrix Color: 10YR 4/1
Mottles: YES Mottle Color: 7.5YR 3/3
Hydric Soil Criteria met: YES

Comment:

Hydrology

Inundated: NO Depth: " Saturated Soils: NO Depth to Water Table: >18
Active Oxidized Rhizospheres Present: YES Wetland Hydrology Criteria met: YES
Comment: DRY PONDED AREAS

Vegetation

Type	Dominant Species	FWS Status	Stratum	Overall
Sapling/Shrub	*CRATAEGUS DOUGLASII*	FAC	100%	10%
Herb	*CAREX ATHROSTACHYA*	FACW	40%	
Herb	*CAREX UNILATERALIS*	FACW	40%	90%

Percentage of dominant (>= 20%) species that are FAC, FACW or OBL: 100%
Hydrophytic Vegetation Criteria met: YES

Comment:

Determination: **Wetland**

Comment:

WETLAND DELINEATION DATA FORM

SRI Scientific Resources, Inc. Routine Onsite Method

Applicant: CITY OF ALBANY Project #: 92045-335 Date: 06/26/92
County: LINN State: OR Township: 11S Range: 3W Section: 18
Investigator: JVS/DRS Sample Site: FS-I-335

Soils

Mapped Series and Phase: CONCORD SILT LOAM
On Hydric Soils List: YES
Drainage Class: POORLY DRAINED Matrix Color: 10YR 4/1
Mottles: YES Mottle Color: 7.5YR 4/6
Hydric Soil Criteria met: YES

Comment:

Hydrology

Inundated: NO Depth: " Saturated Soils: NO Depth to Water Table: >18
Active Oxidized Rhizospheres Present: YES Wetland Hydrology Criteria met: YES
Comment:

Vegetation

Type	Dominant Species	FWS Status	Stratum	Overall
Herb	*AGROSTIS TENUIS*	FAC	20%	
Herb	*ANTHOXANTHUM ODORATUM*	FACU	30%	
Herb	*FESTUCA ARUNDINACEA*	FACU-	30%	80%
Woody Vine	*RUBUS DISCOLOR*	FACU-	100%	20%

Percentage of dominant (>= 20%) species that are FAC, FACW or OBL: 25%
Hydrophytic Vegetation Criteria met: NO

Comment:

Determination: **Non-Wetland**

Comment:

WETLAND DELINEATION DATA FORM

SRI Scientific Resources, Inc. Routine Onsite Method

Applicant: CITY OF ALBANY Project #: 92045-336 Date: 08/06/92
County: LINN State: OR Township: 11S Range: 3W Section: 18
Investigator: JVS/DRS Sample Site: FS-I-336

Soils

Mapped Series and Phase: AMITY SILT LOAM
On Hydric Soils List: NO
Drainage Class: SOMEWHAT POORLY DRAINED Matrix Color: 10YR 3/3
Mottles: NO
Hydric Soil Criteria met: NO

Comment:

Hydrology

Inundated: NO Depth: " Saturated Soils: NO Depth to Water Table: >18
Active Oxidized Rhizospheres Present: NO Wetland Hydrology Criteria met: NO
Comment:

Vegetation

Type	Dominant Species	FWS Status	Stratum	Overall
Herb	*AGROSTIS TENUIS*	FAC	60%	
Herb	*ANTHOXANTHUM ODORATUM*	FACU	30%	85%
Woody Vine	*RUBUS DISCOLOR*	FACU-	100%	15%

Percentage of dominant (>= 20%) species that are FAC, FACW or OBL: 33%
Hydrophytic Vegetation Criteria met: NO

Comment:

Determination: **Non-Wetland**

Comment:

WETLAND DELINEATION DATA FORM

SRI Scientific Resources, Inc. Routine Onsite Method

Applicant: CITY OF ALBANY Project #: 92045-337 Date: 08/16/92
County: LINN State: OR Township: 11S Range: 3W Section: 18
Investigator: JVS/DRS Sample Site: FS-I-337

Soils

Mapped Series and Phase: AMITY SILT LOAM
On Hydric Soils List: NO
Drainage Class: SOMEWHAT POORLY DRAINED Matrix Color: 10YR 3/2
Mottles: YES Mottle Color: 7.5YR 4/6
Hydric Soil Criteria met: YES

Comment:

Hydrology

Inundated: NO Depth: " Saturated Soils: NO Depth to Water Table: >18
Active Oxidized Rhizospheres Present: NO Wetland Hydrology Criteria met: NO
Comment:

Vegetation

Type	Dominant Species	FWS Status	Stratum	Overall
Herb	*AGROSTIS TENUIS*	FAC	25%	
Herb	*CENTAURIUM UMBELLATUM*	FAC-	35%	
Herb	*MADIA GLOMERATA*	FACU-	20%	90%
Woody Vine	*RUBUS DISCOLOR*	FACU-	100%	10%

Percentage of dominant (>= 20%) species that are FAC, FACW or OBL: 50%
Hydrophytic Vegetation Criteria met: NO

Comment:

Determination: **Non-Wetland**

Comment:

WETLAND DELINEATION DATA FORM

SRI Scientific Resources, Inc. Routine Onsite Method

Applicant: CITY OF ALBANY Project #: 92045-338 Date: 08/16/92
County: LINN State: OR Township: 11S Range: 3W Section: 18
Investigator: JVS/DRS Sample Site: FS-I-338

Soils

Mapped Series and Phase: HOLCOMB SILT LOAM
On Hydric Soils List: NO
Drainage Class: SOMEWHAT POORLY DRAINED Matrix Color: 10YR 3/2
Mottles: YES Mottle Color: 7.5YR 4/6
Hydric Soil Criteria met: YES

Comment:

Hydrology

Inundated: NO Depth: " Saturated Soils: NO Depth to Water Table: >18
Active Oxidized Rhizospheres Present: YES Wetland Hydrology Criteria met: YES
Comment:

Vegetation

Type	Dominant Species	FWS Status	Stratum	Overall
Herb	*AGROSTIS TENUIS*	FAC	30%	
Herb	*ANTHOXANTHUM ODORATUM*	FACU	30%	
Herb	*CAREX UNILATERALIS*	FACW	25%	100%

Percentage of dominant (>= 20%) species that are FAC, FACW or OBL: 67%
Hydrophytic Vegetation Criteria met: YES

Comment:

Determination: **Wetland**

Comment:

WETLAND DELINEATION DATA FORM

SRI Scientific Resources, Inc. Routine Onsite Method

Applicant: CITY OF ALBANY
Project #: 92045-339 Date: 08/16/92
County: LINN State: OR Township: 11S Range: 3W Section: 18
Investigator: JVS/DRS
Sample Site: FS-I-339

Soils

Mapped Series and Phase: DAYTON SILT LOAM
On Hydric Soils List: YES
Drainage Class: POORLY DRAINED
Mottles: YES
Matrix Color: 10YR 3/2
Mottle Color: 7.5YR 5/6
Hydric Soil Criteria met: YES

Comment:

Hydrology

Inundated: NO Depth: " Saturated Soils: NO Depth to Water Table: >18
Active Oxidized Rhizospheres Present: YES
Wetland Hydrology Criteria met: YES

Comment:

Vegetation

Type	Dominant Species	FWS Status	Stratum	Overall
Herb	*AGROSTIS TENUIS*	FAC	60%	
Herb	*ANTHOXANTHUM ODORATUM*	FACU	15%	
Herb	*HOLCUS LANATUS*	FAC	15%	100%

Percentage of dominant (>= 20%) species that are FAC, FACW or OBL: 100%
Hydrophytic Vegetation Criteria met: YES

Comment:

Determination: **Wetland**

Comment:

WETLAND DELINEATION DATA FORM

SRI Scientific Resources, Inc. Routine Onsite Method

Applicant: CITY OF ALBANY Project #: 92045-340 Date: 08/16/92
County: LINN State: OR Township: 11S Range: 3W Section: 18
Investigator: JVS/DRS Sample Site: FS-I-340

Soils

Mapped Series and Phase: DAYTON SILT LOAM
On Hydric Soils List: YES
Drainage Class: POORLY DRAINED Matrix Color: 10YR 3/1
Mottles: YES Mottle Color: 7.5YR 4/6
Hydric Soil Criteria met: YES

Comment:

Hydrology

Inundated: NO Depth: " Saturated Soils: NO Depth to Water Table: >18
Active Oxidized Rhizospheres Present: YES Wetland Hydrology Criteria met: YES
Comment: ALGAL MATS

Vegetation

Type	Dominant Species	FWS Status	Stratum	Overall
Herb	*AGROSTIS TENUIS*	FAC	20%	
Herb	*CAREX UNILATERALIS*	FACW	70%	100%

Percentage of dominant (>= 20%) species that are FAC, FACW or OBL: 100%
Hydrophytic Vegetation Criteria met: YES

Comment:

Determination: **Wetland**

Comment:

WETLAND DELINEATION DATA FORM

SRI Scientific Resources, Inc. Routine Onsite Method

Applicant: CITY OF ALBANY Project #: 92045-341 Date: 06/26/92
County: LINN State: OR Township: 11S Range: 3W Section: 18
Investigator: JVS/DRS Sample Site: FS-I-341

Soils

Mapped Series and Phase: DAYTON SILT LOAM
On Hydric Soils List: YES
Drainage Class: POORLY DRAINED Matrix Color: 10YR 4/1
Mottles: YES Mottle Color: 7.5YR 3/3
Hydric Soil Criteria met: YES

Comment:

Hydrology

Inundated: NO Depth: " Saturated Soils: NO Depth to Water Table: >18
Active Oxidized Rhizospheres Present: NO Wetland Hydrology Criteria met: NO
Comment:

Vegetation

Type	Dominant Species	FWS Status	Stratum	Overall
Herb	*ANTHOXANTHUM ODORATUM*	FACU	30%	
Herb	*LOTUS CORNICULATUS*	FAC	20%	100%

Percentage of dominant (>= 20%) species that are FAC, FACW or OBL: 50%
Hydrophytic Vegetation Criteria met: NO

Comment:

Determination: **Non-Wetland**

Comment:

WETLAND DELINEATION DATA FORM

SRI Scientific Resources, Inc. Routine Onsite Method

Applicant: CITY OF ALBANY
County: LINN State: OR
Investigator: JVS/DRS

Project #: 92045-342 Date: 08/16/92
Township: 11S Range: 3W Section: 18
Sample Site: FS-I-342

Soils

Mapped Series and Phase: DAYTON SILT LOAM
On Hydric Soils List: YES
Drainage Class: POORLY DRAINED
Mottles: YES

Matrix Color: 10YR 3/2
Mottle Color: 7.5YR 5/6
Hydric Soil Criteria met: YES

Comment:

Hydrology

Inundated: NO Depth: " Saturated Soils: NO Depth to Water Table: >18
Active Oxidized Rhizospheres Present: YES Wetland Hydrology Criteria met: YES
Comment: ALGAL MATS

Vegetation

Type	Dominant Species	FWS Status	Stratum	Overall
Herb	AGROSTIS TENUIS	FAC	50%	
Her	ANTHOXANTHUM OD	FACU	15%	
He	HOLCUS LANATUS	FAC	20%	100%

Percentage of dominant (>= 20%) species that are FAC, FACW or OBL: 100%
Hydrophytic Vegetation Criteria met: YES

Comment:

Determination: **Wetland**

Comment:

WETLAND DELINEATION DATA FORM

SRI Scientific Resources, Inc. Routine Onsite Method

Applicant: CITY OF ALBANY Project #: 92045-343 Date: 08/16/92
County: LINN State: OR Township: 11S Range: 3W Section: 18
Investigator: JVS/DRS Sample Site: FS-I-343

Soils

Mapped Series and Phase: DAYTON SILT LOAM
On Hydric Soils List: YES
Drainage Class: POORLY DRAINED Matrix Color: 10YR 3/2
Mottles: YES Mottle Color: 7.5YR 4/4
Hydric Soil Criteria met: YES

Comment:

Hydrology

Inundated: NO Depth: " Saturated Soils: NO Depth to Water Table: >18
Active Oxidized Rhizospheres Present: NO Wetland Hydrology Criteria met: NO
Comment:

Vegetation

Type	Dominant Species	FWS Status	Stratum	Overall
Sapling/Shrub	*CRATAEGUS DOUGLASII*	FAC	100%	5%
Herb	*ANTHOXANTHUM ODORATUM*	FACU	20%	
Herb	*CENTAURIUM UMBELLATUM*	FAC-	60%	

Percentage of dominant (>= 20%) species that are FAC, FACW or OBL: 67%
Hydrophytic Vegetation Criteria met: YES

Comment:

Determination: **Non-Wetland**

Comment:

WETLAND DELINEATION DATA FORM

SRI Scientific Resources, Inc. Routine Onsite Method

Applicant: CITY OF ALBANY Project #: 92045-344 Date: 06/26/92
County: LINN State: OR Township: 11S Range: 3W Section: 18
Investigator: JVS/DRS Sample Site: FS-I-344

Soils

Mapped Series and Phase: DAYTON SILT LOAM
On Hydric Soils List: YES
Drainage Class: POORLY DRAINED Matrix Color: 10YR 4/1
Mottles: YES Mottle Color: 7.5YR 3/3
Hydric Soil Criteria met: YES

Comment:

Hydrology

Inundated: NO Depth: " Saturated Soils: NO Depth to Water Table: >18
Active Oxidized Rhizospheres Present: YES Wetland Hydrology Criteria met: YES
Comment:

Vegetation

Type	Dominant Species	FWS Status	Stratum	Overall
Herb	*AGROSTIS TENUIS*	FAC	20%	
Herb	*ALOPECURUS PRATENSIS*	FACW	20%	
Herb	*CAREX ATHROSTACHYA*	FACW	30%	100%

Percentage of dominant (>= 20%) species that are FAC, FACW or OBL: 100%
Hydrophytic Vegetation Criteria met: YES

Comment:

Determination: **Wetland**

Comment:

WETLAND DELINEATION DATA FORM

SRI Scientific Resources, Inc. Routine Onsite Method

Applicant: CITY OF ALBANY Project #: 92045-345 Date: 08/16/92
County: LINN State: OR Township: 11S Range: 3W Section: 18
Investigator: JVS/DRS Sample Site: FS-I-345

Soils

Mapped Series and Phase: HOLCOMB SILT LOAM
On Hydric Soils List:
Drainage Class: SOMEWHAT POORLY DRAINED Matrix Color: 10YR 3/2
Mottles: NO
Hydric Soil Criteria met: NO

Comment:

Hydrology

Inundated: NO Depth: " Saturated Soils: NO Depth to Water Table: >18
Active Oxidized Rhizospheres Present: NO Wetland Hydrology Criteria met: NO
Comment:

Vegetation

Type	Dominant Species	FWS Status	Stratum	Overall
Herb	*AGROSTIS TENUIS*	FAC	30%	
Herb	*ANTHOXANTHUM ODORATUM*	FACU	40%	
Herb	*FESTUCA ARUNDINACEA*	FACU-	20%	95%
Woody Vine	*RUBUS DISCOLOR*	FACU-	100%	5%

Percentage of dominant (>= 20%) species that are FAC, FACW or OBL: 25%
Hydrophytic Vegetation Criteria met: NO

Comment:

Determination: **Non-Wetland**

Comment:

WETLAND DELINEATION DATA FORM

SRI Scientific Resources, Inc. Routine Onsite Method

Applicant: CITY OF ALBANY Project #: 92045-346 Date: 08/16/92
County: LINN State: OR Township: 11S Range: 3W Section: 18
Investigator: JVS/DRS Sample Site: FS-I-346

Soils

Mapped Series and Phase: HOLCOMB SILT LOAM
On Hydric Soils List: NO
Drainage Class: SOMEWHAT POORLY DRAINED Matrix Color: 10YR 3/2
Mottles: YES Mottle Color: 7.5YR 4/6
Hydric Soil Criteria met: YES

Comment:

Hydrology

Inundated: NO Depth: " Saturated Soils: NO Depth to Water Table: >18
Active Oxidized Rhizospheres Present: YES Wetland Hydrology Criteria met: YES
Comment:

Vegetation

Type	Dominant Species	FWS Status	Stratum	Overall
Sapling/Shrub	*CRATAEGUS DOUGLASII*	FAC	100%	10%
Herb	*AGROSTIS TENUIS*	FAC	40%	
Herb	*AGROSTIS TENUIS*	FAC	40%	
Herb	*ANTHOXANTHUM ODORATUM*	FACU	30%	
Herb	*ANTHOXANTHUM ODORATUM*	FACU	30%	
Herb	*HOLCUS LANATUS*	FAC	20%	90%

Percentage of dominant (>= 20%) species that are FAC, FACW or OBL: 75%
Hydrophytic Vegetation Criteria met: YES

Comment:

Determination: **Wetland**

Comment:

WETLAND DELINEATION DATA FORM

SRI Scientific Resources, Inc. Routine Onsite Method

Applicant: CITY OF ALBANY Project #: 92045-347 Date: 08/16/92
County: LINN State: OR Township: 11S Range: 3W Section: 18
Investigator: JVS/DRS Sample Site: FS-I-347

Soils

Mapped Series and Phase: HOLCOMB SILT LOAM
On Hydric Soils List: NO
Drainage Class: SOMEWHAT POORLY DRAINED Matrix Color: 10YR 3/2-3/3
Mottles: NO
Hydric Soil Criteria met: NO

Comment:

Hydrology

Inundated: NO Depth: " Saturated Soils: NO Depth to Water Table: >18
Active Oxidized Rhizospheres Present: NO Wetland Hydrology Criteria met: NO
Comment:

Vegetation

Type	Dominant Species	FWS Status	Stratum	Overall
Herb	*AGROSTIS TENUIS*	FAC	25%	
Herb	*DAUCUS CAROTA*	UPL	20%	
Herb	*FESTUCA ARUNDINACEA*	FACU-	20%	
Herb	*MADIA GLOMERATA*	FACU-	15%	75%
Woody Vine	*RUBUS DISCOLOR*	FACU-	100%	25%

Percentage of dominant (>= 20%) species that are FAC, FACW or OBL: 25%
Hydrophytic Vegetation Criteria met: NO

Comment:

Determination: **Non-Wetland**

Comment:

WETLAND DELINEATION DATA FORM

SRI Scientific Resources, Inc. Routine Onsite Method

Applicant: CITY OF ALBANY Project #: 92045-348 Date: 08/16/92
County: LINN State: OR Township: 11S Range: 3W Section: 18
Investigator: JVS/DRS Sample Site: FS-I-348

Soils

Mapped Series and Phase: DAYTON SILT LOAM
On Hydric Soils List: YES
Drainage Class: POORLY DRAINED Matrix Color: 10YR 3/2
Mottles: YES Mottle Color: 10YR 4/6
Hydric Soil Criteria met: YES

Comment:

Hydrology

Inundated: NO Depth: " Saturated Soils: NO Depth to Water Table: >18
Active Oxidized Rhizospheres Present: YES Wetland Hydrology Criteria met: YES
Comment:

Vegetation

Type	Dominant Species	FWS Status	Stratum	Overall
Herb	*AGROSTIS ALBA*	FACW	20%	
Herb	*AGROSTIS TENUIS*	FAC	35%	
Herb	*ANTHOXANTHUM ODORATUM*	FACU	20%	
Herb	*HOLCUS LANATUS*	FAC	20%	100%

Percentage of dominant (>= 20%) species that are FAC, FACW or OBL: 75%
Hydrophytic Vegetation Criteria met: YES

Comment:

Determination: **Wetland**

Comment:

WETLAND DELINEATION DATA FORM

SRI Scientific Resources, Inc. Routine Onsite Method

Applicant: CITY OF ALBANY
Project #: 92045-349 Date: 08/16/92
County: LINN State: OR Township: 11S Range: 3W Section: 18
Investigator: JVS/DRS Sample Site: FS-I-349

Soils

Mapped Series and Phase: WOODBURN SILT LOAM, 0-3% SLOPES
On Hydric Soils List: NO
Drainage Class: MODERATELY WELL DRAINED Matrix Color: 10YR 3/2
Mottles: YES Mottle Color: 7.5YR 4/4
Hydric Soil Criteria met: YES

Comment:

Hydrology

Inundated: NO Depth: " Saturated Soils: NO Depth to Water Table: >18
Active Oxidized Rhizospheres Present: NO Wetland Hydrology Criteria met: NO

Comment:

Vegetation

Type	Dominant Species	FWS Status	Stratum	Overall
Sapling/Shrub	*CRATAEGUS DOUGLASII*	FAC	100%	5%
Herb	*AGROSTIS TENUIS*	FAC	20%	
Herb	*ANTHOXANTHUM ODORATUM*	FACU	40%	
Herb	*CENTAURIUM UMBELLATUM*	FAC-	30%	95%

Percentage of dominant (>= 20%) species that are FAC, FACW or OBL: 75%
Hydrophytic Vegetation Criteria met: YES

Comment:

Determination: **Non-Wetland**

Comment:

WETLAND DELINEATION DATA FORM

SRI Scientific Resources, Inc. Routine Onsite Method

Applicant: CITY OF ALBANY
Project #: 92045-350 Date: 08/16/92
County: LINN State: OR Township: 11S Range: 3W Section: 18
Investigator: JVS/DRS
Sample Site: FS-I-350

Soils

Mapped Series and Phase: WOODBURN SILT LOAM, 0-3% SLOPES
On Hydric Soils List: NO
Drainage Class: MODERATELY WELL DRAINED
Matrix Color: 10YR 3/2
Mottles: YES
Mottle Color: 7.5YR 4/3
Hydric Soil Criteria met: YES

Comment:

Hydrology

Inundated: NO Depth: " Saturated Soils: NO Depth to Water Table: >18
Active Oxidized Rhizospheres Present: NO
Wetland Hydrology Criteria met: NO

Comment:

Vegetation

Type	Dominant Species	FWS Status	Stratum	Overall
Sapling/Shrub	*CRATAEGUS DOUGLASII*	FAC	100%	5%
Herb	*AGROSTIS TENUIS*	FAC	20%	
Herb	*ANTHOXANTHUM ODORATUM*	FACU	30%	
Herb	*CENTAURIUM UMBELLATUM*	FAC-	35%	95%

Percentage of dominant (>= 20%) species that are FAC, FACW or OBL: 75%
Hydrophytic Vegetation Criteria met: YES

Comment:

Determination: **Non-Wetland**

Comment:

WETLAND DELINEATION DATA FORM

SRI Scientific Resources, Inc. Routine Onsite Method

Applicant: CITY OF ALBANY Project #: 92045-351 Date: 08/16/92
County: LINN State: OR Township: 11S Range: 3W Section: 18
Investigator: JVS/DRS Sample Site: FS-I-351

Soils

Mapped Series and Phase: DAYTON SILT LOAM
On Hydric Soils List: YES
Drainage Class: POORLY DRAINED Matrix Color: 10YR 3/1-3/2
Mottles: YES Mottle Color: 7.5YR 5/6
Hydric Soil Criteria met: YES

Comment:

Hydrology

Inundated: NO Depth: " Saturated Soils: NO Depth to Water Table: >18
Active Oxidized Rhizospheres Present: YES Wetland Hydrology Criteria met: YES
Comment:

Vegetation

Type	Dominant Species	FWS Status	Stratum	Overall
Herb	*AGROSTIS ALBA*	FACW	15%	
Herb	*AGROSTIS TENUIS*	FAC	50%	
Herb	*ANTHOXANTHUM ODORATUM*	FACU	20%	
Herb	*HOLCUS LANATUS*	FAC	20%	100%

Percentage of dominant (>= 20%) species that are FAC, FACW or OBL: 67%
Hydrophytic Vegetation Criteria met: YES

Comment:

Determination: **Wetland**

Comment:

WETLAND DELINEATION DATA FORM

SRI Scientific Resources, Inc. Routine Onsite Method

Applicant: CITY OF ALBANY Project #: 92045-352 Date: 05/22/92
County: LINN State: OR Township: 11S Range: 3W Section: 18
Investigator: JVS/DRS Sample Site: FS-I-352

Soils

Mapped Series and Phase: DAYTON SILT LOAM
On Hydric Soils List: YES
Drainage Class: POORLY DRAINED Matrix Color: 10YR 3.5/1
Mottles: YES Mottle Color: 7.5YR 3/3
Hydric Soil Criteria met: YES

Comment:

Hydrology

Inundated: NO Depth: " Saturated Soils: NO Depth to Water Table: >18
Active Oxidized Rhizospheres Present: YES Wetland Hydrology Criteria met: YES
Comment: LEAF MATS CAUSED BY PONDING

Vegetation

Type	Dominant Species	FWS Status	Stratum	Overall
Herb	*ALOPECURUS GENICULATUS*	FACW+	30%	
Herb	*ALOPECURUS PRATENSIS*	FACW	20%	
Herb	*CAREX UNILATERALIS*	FACW	10%	
Herb	*CENTAURIUM UMBELLATUM*	FAC-	30%	100%

Percentage of dominant (>= 20%) species that are FAC, FACW or OBL: 100%
Hydrophytic Vegetation Criteria met: YES

Comment:

Determination: **Wetland**

Comment:

WETLAND DELINEATION DATA FORM

SRI Scientific Resources, Inc. Routine Onsite Method

Applicant: CITY OF ALBANY Project #: 92045-353 Date: 05/22/92
County: LINN State: OR Township: 11S Range: 3W Section: 18
Investigator: JVS/DRS Sample Site: FS-I-353

Soils

Mapped Series and Phase: DAYTON SILT LOAM
On Hydric Soils List: YES
Drainage Class: POORLY DRAINED Matrix Color: 10YR 2/2
Mottles: NO
Hydric Soil Criteria met: NO
Comment:

Hydrology

Inundated: NO Depth: " Saturated Soils: NO Depth to Water Table: >18
Active Oxidized Rhizospheres Present: NO Wetland Hydrology Criteria met: NO
Comment:

Vegetation

Type	Dominant Species	FWS Status	Stratum	Overall
Herb	*ANTHOXANTHUM ODORATUM*	FACU	35%	
Herb	*HOLCUS LANATUS*	FAC	20%	
Herb	*VICIA HIRSUTA*	UPL	25%	85%
Woody Vine	*RUBUS DISCOLOR*	FACU-	100%	15%

Percentage of dominant (>= 20%) species that are FAC, FACW or OBL: 25%
Hydrophytic Vegetation Criteria met: NO

Comment:

Determination: **Non-Wetland**

Comment:

WETLAND DELINEATION DATA FORM

SRI Scientific Resources, Inc. Routine Onsite Method

Applicant: CITY OF ALBANY
County: LINN State: OR
Investigator: JVS/DRS

Project #: 92045-354 Date: 05/22/92
Township: 11S Range: 3W Section: 18
Sample Site: FS-I-354

Soils

Mapped Series and Phase: DAYTON SILT LOAM
On Hydric Soils List: YES
Drainage Class: POORLY DRAINED
Mottles: NO

Matrix Color: 10YR 2/2

Hydric Soil Criteria met: NO

Comment:

Hydrology

Inundated: NO Depth: " Saturated Soils: NO Depth to Water Table: >18
Active Oxidized Rhizospheres Present: NO
Wetland Hydrology Criteria met: NO
Comment:

Vegetation

Type	Dominant Species	FWS Status	Stratum	Overall

Percentage of dominant (>= 20%) species that are FAC, FACW or OBL: 0%
Hydrophytic Vegetation Criteria met:

Comment: ALL VEGETATION REMOVED

Determination: **Non-Wetland**

Comment:

WETLAND DELINEATION DATA FORM

SRI Scientific Resources, Inc. Routine Onsite Method

Applicant: CITY OF ALBANY Project #: 92045-355 Date: 05/22/92
County: LINN State: OR Township: 11S Range: 3W Section: 18
Investigator: JVS/DRS Sample Site: FS-J-355

Soils

Mapped Series and Phase: DAYTON SILT LOAM
On Hydric Soils List: YES
Drainage Class: POORLY DRAINED Matrix Color: 10YR 4/1
Mottles: YES Mottle Color: 7.5YR 4/4
Hydric Soil Criteria met: YES

Comment:

Hydrology

Inundated: NO Depth: " Saturated Soils: NO Depth to Water Table: >18
Active Oxidized Rhizospheres Present: YES Wetland Hydrology Criteria met: YES
Comment:

Vegetation

Type	Dominant Species	FWS Status	Stratum	Overall
Herb	*ALOPECURUS PRATENSIS*	FACW	20%	
Herb	*CAREX ATHROSTACHYA*	FACW	15%	
Herb	*HOLCUS LANATUS*	FAC	20%	
Herb	*JUNCUS BUFONIUS*	FACW+	20%	100%

Percentage of dominant (>= 20%) species that are FAC, FACW or OBL: 100%
Hydrophytic Vegetation Criteria met: YES

Comment: VEGETATION RECENTLY CUT

Determination: **Wetland**

Comment:

WETLAND DELINEATION DATA FORM

SRI Scientific Resources, Inc. Routine Onsite Method

Applicant: CITY OF ALBANY Project #: 92045-356 Date: 05/22/92
County: LINN State: OR Township: 11S Range: 3W Section: 18
Investigator: JVS/DRS Sample Site: FS-J-356

Soils

Mapped Series and Phase: DAYTON SILT LOAM
On Hydric Soils List: YES
Drainage Class: POORLY DRAINED Matrix Color: 10YR 2/2
Mottles: NO
Hydric Soil Criteria met: NO
Comment:

Hydrology

Inundated: NO Depth: " Saturated Soils: NO Depth to Water Table: >18
Active Oxidized Rhizospheres Present: NO Wetland Hydrology Criteria met: NO
Comment:

Vegetation

Type	Dominant Species	FWS Status	Stratum	Overall
Herb	*ANTHOXANTHUM ODORATUM*	FACU	20%	
Herb	*TRIFOLIUM DUBIUM*	UPL	20%	100%

Percentage of dominant (>= 20%) species that are FAC, FACW or OBL: 0%
Hydrophytic Vegetation Criteria met: NO

Comment: VEGETATION RECENTLY CUT; TRACES OF VICIA FOUND: FACU OR UPL

Determination: **Non-Wetland**

Comment:

WETLAND DELINEATION DATA FORM

SRI Scientific Resources, Inc. Routine Onsite Method

Applicant: CITY OF ALBANY Project #: 92045-357 Date: 05/22/92
County: LINN State: OR Township: 11S Range: 3W Section: 18
Investigator: JVS/DRS Sample Site: FS-J-357

Soils

Mapped Series and Phase: DAYTON SILT LOAM
On Hydric Soils List: YES
Drainage Class: POORLY DRAINED Matrix Color: 10YR 2/2
Mottles: NO
Hydric Soil Criteria met: NO
Comment:

Hydrology

Inundated: NO Depth: " Saturated Soils: NO Depth to Water Table: >18
Active Oxidized Rhizospheres Present: NO Wetland Hydrology Criteria met: NO
Comment:

Vegetation

Type	Dominant Species	FWS Status	Stratum	Overall

Percentage of dominant (>= 20%) species that are FAC, FACW or OBL: 0%
Hydrophytic Vegetation Criteria met:

Comment: VEGETATION REMOVED; ADJACENT AREA DOMINATED BY ANTHOXANTHUM:FACU

Determination: **Non-Wetland**

Comment:

WETLAND DELINEATION DATA FORM

SRI Scientific Resources, Inc. Routine Onsite Method

Applicant: City of Albany
Project #: 92045-364 Date: 08/16/92
County: LINN State: OR Township: 11S Range: 3W Section: 6
Investigator: JVS/DRS
Sample Site: FS-L-364

Soils

Mapped Series and Phase: DAYTON SILT LOAM
On Hydric Soils List: YES
Drainage Class: POORLY DRAINED
Matrix Color: 10YR 3/4
Mottles: NO
Hydric Soil Criteria met: NO

Comment:

Hydrology

Inundated: NO Depth: " Saturated Soils: NO Depth to Water Table: >18
Active Oxidized Rhizospheres Present: NO
Wetland Hydrology Criteria met: NO

Comment:

Vegetation

Type	Dominant Species	FWS Status	Stratum	Overall
Herb	*AGROSTIS TENUIS*	FAC	25%	
Herb	*DAUCUS CAROTA*	UPL	30%	
Herb	*FESTUCA ARUNDINACEA*	FACU-	25%	100%

Percentage of dominant (>= 20%) species that are FAC, FACW or OBL: 33%
Hydrophytic Vegetation Criteria met: NO

Comment:

Determination: **Non-Wetland**

Comment:

WETLAND DELINEATION DATA FORM

SRI Scientific Resources, Inc. Routine Onsite Method

Applicant: CITY OF ALBANY
Project #: 92045-365 Date: 07/02/92
County: LINN State: OR Township: 11S Range: 3W Section: 6
Investigator: JVS/DRS
Sample Site: FSS-L-365

Soils

Mapped Series and Phase: DAYTON SILT LOAM
On Hydric Soils List: YES
Drainage Class: POORLY DRAINED
Mottles: YES
Matrix Color: 10YR 3/1
Mottle Color: 10YR 4/6
Hydric Soil Criteria met: YES

Comment:

Hydrology

Inundated: NO Depth: " Saturated Soils: NO Depth to Water Table: >18
Active Oxidized Rhizospheres Present: YES
Wetland Hydrology Criteria met: YES

Comment:

Vegetation

Type	Dominant Species	FWS Status	Stratum	Overall
Herb	*AGROSTIS ALBA*	FACW	25%	
Herb	*ALOPECURUS GENICULATUS*	FACW+	25%	
Herb	*BECKMANNIA SYZIGACHNE*	OBL	20%	
Herb	*DOWNINGIA ELEGANS*	OBL	15%	
Herb	*PHALARIS ARUNDINACEA*	FACW	15%	100%

Percentage of dominant (>= 20%) species that are FAC, FACW or OBL: 100%
Hydrophytic Vegetation Criteria met: YES

Comment:

Determination: **Wetland**

Comment:

WETLAND DELINEATION DATA FORM

SRI Scientific Resources, Inc. Routine Onsite Method

Applicant: CITY OF ALBANY Project #: 92045-366 Date: 07/02/92
County: LINN State: OR Township: 11S Range: 3W Section: 6
Investigator: JVS/DRS Sample Site: FS-K-366

Soils

Mapped Series and Phase: DAYTON SILT LOAM
On Hydric Soils List: YES
Drainage Class: POORLY DRAINED Matrix Color: 10YR 3/2
Mottles: YES Mottle Color: 7.5YR 3/3
Hydric Soil Criteria met: YES

Comment:

Hydrology

Inundated: NO Depth: " Saturated Soils: NO Depth to Water Table: >18
Active Oxidized Rhizospheres Present: YES Wetland Hydrology Criteria met: YES
Comment:

Vegetation

Type	Dominant Species	FWS Status	Stratum	Overall
Herb	*AGROSTIS ALBA*	FACW	50%	
Herb	*DESCHAMPSIA CESPITOSA*	FACW	20%	100%

Percentage of dominant (>= 20%) species that are FAC, FACW or OBL: 100%
Hydrophytic Vegetation Criteria met: YES

Comment:

Determination: **Wetland**

Comment:

WETLAND DELINEATION DATA FORM

SRI Scientific Resources, Inc. Routine Onsite Method

Applicant: CITY OF ALBANY Project #: 92045-367 Date: 07/02/92
County: LINN State: OR Township: 11S Range: 3W Section: 6
Investigator: JVS/DRS Sample Site: FS-K-367

Soils

Mapped Series and Phase: DAYTON SILT LOAM
On Hydric Soils List: YES
Drainage Class: POORLY DRAINED Matrix Color: 10YR 3/2
Mottles: YES Mottle Color: 7.5YR 3/3
Hydric Soil Criteria met: YES

Comment:

Hydrology

Inundated: NO Depth: " Saturated Soils: NO Depth to Water Table: >18
Active Oxidized Rhizospheres Present: NO Wetland Hydrology Criteria met: NO
Comment:

Vegetation

Type	Dominant Species	FWS Status	Stratum	Overall
Herb	*AGROSTIS ALBA*	FACW	30%	
Herb	*ANTHOXANTHUM ODORATUM*	FACU	50%	100%

Percentage of dominant (>= 20%) species that are FAC, FACW or OBL: 50%
Hydrophytic Vegetation Criteria met: NO

Comment:

Determination: **Non-Wetland**

Comment:

WETLAND DELINEATION DATA FORM

SRI Scientific Resources, Inc. Routine Onsite Method

Applicant: CITY OF ALBANY
Project #: 92045-358 Date: 07/02/92
County: LINN State: OR Township: 11S Range: 3W Section: 6
Investigator: JVS/DRS
Sample Site: FS-M-358

Soils

Mapped Series and Phase: DAYTON SILT LOAM
On Hydric Soils List: YES
Drainage Class: POORLY DRAINED
Mottles: YES
Matrix Color: 10YR 3/1
Mottle Color: 7.5YR 3/4
Hydric Soil Criteria met: YES

Comment:

Hydrology

Inundated: NO Depth: " Saturated Soils: NO Depth to Water Table: >18
Active Oxidized Rhizospheres Present: YES
Wetland Hydrology Criteria met: YES

Comment:

Vegetation

Type	Dominant Species	FWS Status	Stratum	Overall
Herb	*AGROSTIS TENUIS*	FAC	40%	
Herb	*HOLCUS LANATUS*	FAC	40%	100%

Percentage of dominant (>= 20%) species that are FAC, FACW or OBL: 100%
Hydrophytic Vegetation Criteria met: YES

Comment:

Determination: **Wetland**

Comment:

WETLAND DELINEATION DATA FORM

SRI Scientific Resources, Inc. Routine Onsite Method

Applicant: CITY OF ALBANY
Project #: 92045-359 Date: 07/02/92
County: LINN State: OR Township: 11S Range: 3W Section: 6
Investigator: JVS/DRS Sample Site: FS-M-359

Soils

Mapped Series and Phase: AMITY SILT LOAM
On Hydric Soils List: NO
Drainage Class: SOMEWHAT POORLY DRAINED
Matrix Color: 10YR 3/2
Mottles: YES
Mottle Color: 7.5YR 3/3
Hydric Soil Criteria met: YES
Comment:

Hydrology

Inundated: NO Depth: " Saturated Soils: NO Depth to Water Table: >18
Active Oxidized Rhizospheres Present: NO
Wetland Hydrology Criteria met: NO
Comment:

Vegetation

Type	Dominant Species	FWS Status	Stratum	Overall
Herb	*AGROSTIS TENUIS*	FAC	45%	
Herb	*ANTHOXANTHUM ODORATUM*	FACU	45%	100%

Percentage of dominant (>= 20%) species that are FAC, FACW or OBL: 50%
Hydrophytic Vegetation Criteria met: NO

Comment:

Determination: **Non-Wetland**

Comment:

WETLAND DELINEATION DATA FORM

SRI Scientific Resources, Inc. Routine Onsite Method

Applicant: City of Albany
County: LINN State: OR
Investigator: JVS/DRS

Project #: 92045-360 Date: 07/02/92
Township: 11S Range: 3W Section: 6
Sample Site: FS-M-360

Soils

Mapped Series and Phase: DAYTON SILT LOAM
On Hydric Soils List: YES
Drainage Class: VERY POORLY DRAINED Matrix Color: 10YR 3/1
Mottles: NO

Hydric Soil Criteria met: YES

Comment:

Hydrology

Inundated: NO Depth: " Saturated Soils: Depth to Water Table: >18
Active Oxidized Rhizospheres Present: YES Wetland Hydrology Criteria met: YES
Comment:

Vegetation

Type	Dominant Species	FWS Status	Stratum	Overall
Herb	*ALOPECURUS PRATENSIS*	FACW	15%	
Herb	*HOLCUS LANATUS*	FAC	20%	
Herb	*PHALARIS ARUNDINACEA*	FACW	35%	100%

Percentage of dominant (>= 20%) species that are FAC, FACW or OBL: 100%
Hydrophytic Vegetation Criteria met: YES

Comment:

Determination: **Wetland**

Comment:

WETLAND DELINEATION DATA FORM

SRI Scientific Resources, Inc. Routine Onsite Method

Applicant: City of Albany Project #: 92045-361 Date: 08/16/92
County: LINN State: OR Township: 11S Range: 3W Section: 6
Investigator: JVS/DRS Sample Site: FS-M-361

Soils

Mapped Series and Phase: AMITY SILT LOAM
On Hydric Soils List: NO
Drainage Class: SOMEWHAT POORLY DRAINED Matrix Color: 10YR 3/1
Mottles: YES Mottle Color: 7.5YR 5/6
Hydric Soil Criteria met: YES

Comment:

Hydrology

Inundated: NO Depth: " Saturated Soils: NO Depth to Water Table: >18
Active Oxidized Rhizospheres Present: YES Wetland Hydrology Criteria met: YES
Comment:

Vegetation

Type	Dominant Species	FWS Status	Stratum	Overall
Herb	*AGROSTIS ALBA*	FACW	25%	
Herb	*AGROSTIS TENUIS*	FAC	25%	
Herb	*FESTUCA ARUNDINACEA*	FACU-	30%	100%

Percentage of dominant (>= 20%) species that are FAC, FACW or OBL: 67%
Hydrophytic Vegetation Criteria met: YES

Comment:

Determination: **Wetland**

Comment:

WETLAND DELINEATION DATA FORM

SRI Scientific Resources, Inc. Routine Onsite Method

Applicant: City of Albany
Project #: 92045-362 Date: 08/18/92
County: LINN State: OR Township: 11S Range: 3W Section: 6
Investigator: JVS/DRS
Sample Site: FS-M-362

Soils

Mapped Series and Phase: AMITY SILT LOAM
On Hydric Soils List: NO
Drainage Class: SOMEWHAT POORLY DRAINED
Matrix Color: 10YR 3/1-3/2
Mottles: YES
Mottle Color: 7.5YR 5/6
Hydric Soil Criteria met: YES

Comment:

Hydrology

Inundated: NO Depth: " Saturated Soils: NO Depth to Water Table: >18
Active Oxidized Rhizospheres Present: YES
Wetland Hydrology Criteria met: YES

Comment:

Vegetation

Type	Dominant Species	FWS Status	Stratum	Overall
Herb	*AGROSTIS TENUIS*	FAC	50%	
Herb	*FESTUCA ARUNDINACEA*	FACU-	30%	100%

Percentage of dominant (>= 20%) species that are FAC, FACW or OBL: 50%
Hydrophytic Vegetation Criteria met:

Comment:

Determination: **Wetland**

Comment: PROBLEM AREA; VEGETATION GRAZED/MOWED, NOT CONSIDERED

WETLAND DELINEATION DATA FORM

SRI Scientific Resources, Inc. Routine Onsite Method

Applicant: City of Albany
Project #: 92045-363 Date: 08/16/92
County: LINN State: OR Township: 11S Range: 3W Section: 6
Investigator: JVS/DRS Sample Site: FS-M-363

Soils

Mapped Series and Phase: AMITY SILT LOAM
On Hydric Soils List: NO
Drainage Class: SOMEWHAT POORLY DRAINED
Mottles: YES
Matrix Color: 10YR 3/2
Mottle Color: 7.5YR 4/6
Hydric Soil Criteria met: YES

Comment:

Hydrology

Inundated: NO Depth: " Saturated Soils: NO Depth to Water Table: >18
Active Oxidized Rhizospheres Present: YES
Wetland Hydrology Criteria met: YES

Comment:

Vegetation

Type	Dominant Species	FWS Status	Stratum	Overall
Herb	*PHALARIS ARUNDINACEA*	FACW	85%	100%

Percentage of dominant (>= 20%) species that are FAC, FACW or OBL: 100%
Hydrophytic Vegetation Criteria met: YES

Comment:

Determination: **Wetland**

Comment:

Appendix C

ALBANY WETLAND CONSERVATION PLAN INVENTORY
– Wetland Summary Sheet –

Date(s) of field verification:	*5/22/92 – 8/06/92*	Wetland Mapping Code:	*ES–A*
Investigator(s):	*JVS/DS*	Size (acres):	*PCC: 74.0 FW: 3.10*
			11–3W–30
Location – – Legal:	*T 11S, R 3W, Section 30*	Tax lot(s):	*500, 700, 1100, 1200*
Other:	*East of Highway 99, North of Beta, and West of railroad tracks*		
Hydrologic basin:	*East Fork Oak Creek (South Basin)*		
Soil – – Mapped series:	*Dayton silt loam*		
Taxonomic class:	*Typic Albaqualf*		

Hydrology

Hydrologic source: **Seasonal shallow ground water table**

Wetland classification(s): **PEM (Agricultural)**

Dominant Vegetation

TREES	SHRUBS	VINES	HERBS
			Lolium multiflorum
			Festuca arundinacea

Comments:

Entire area is farmed. Portions of site having ponded water for 15 or more days on 1986 and 1991 aerial photographs have been designated as farmed wetland. Remainder is prior converted cropland. Numerous shallow drainage ditches facilitate runoff from fields. The channel north of Beta Drive is a remnant stream channel approximately 8 feet wide.

Wetland Classification Codes:
PFO = palustrine forested PSS = palustrine scrub–shrub PEM = palustrine emergent

ALBANY WETLAND CONSERVATION PLAN INVENTORY
– Wetland Summary Sheet –

Date(s) of field verification:	*8/6/92*	Wetland Mapping Code:	*ES–B*
Investigator(s):	*JVS/DS*	Size (acres):	*2.18*
Location –– Legal:	*T 11S R 3W Section 30*	Tax lot(s):	*300*
Other:	*Located east of 99w, opposite LBCC*		
Hydrologic basin:	*East Fork Oak Creek (South Basin)*		
Soil –– Mapped series:	*Amity Silt Loam*		
Taxonomic class:	*Argiaquic Xeric Argialboll*		
Hydrology			
Hydrologic source:	Seasonal shallow ground water table		
Wetland classification(s):	PEM (wet meadow)		

Dominant Vegetation

TREES	SHRUBS	VINES	HERBS
			Agrostis tenuis
			Trifolium repens
			Festuca arundinacea
			Anthoxanthum odoratum

Comments:

Wetland is located in shallow swale running from southwest to northeast corner. Field is grazed by horses and not farmed. Vegetation is generally FAC or drier. Numerous shallow drainage channels facilitate runoff to the south. No areas of standing water, but strong oxidized rhizospheres with living roots.

Wetland Classification Codes:
PFO – palustrine forested PSS = palustrine scrub–shrub PEM = palustrine emergent

ALBANY WETLAND CONSERVATION PLAN INVENTORY
– Wetland Summary Sheet –

Date(s) of field verification:	*8/6 – 8/16/92*	Wetland Mapping Code:	*EN–A*
Investigator(s):	*JVS/DS*	Size (acres):	*12.73*

Location –– Legal: ***T 11S, R 3W, Section 30*** Tax lot(s): ***11–3W–30 311 & 500***

Other: ***South of Ellingson, east of the railroad***

Hydrologic basin: ***East Fork Oak Creek, North***

Soil –– Mapped series: ***Dayton Silt loam***

Taxonomic class: ***Typic Albaqualf***

Hydrology

Hydrologic source: **Intermittent stream channel (surface water)**

Wetland classification(s): **PFO**

Dominant Vegetation

TREES	SHRUBS	VINES	HERBS
Fraxinus latifolia	***Rosa pisocarpa***	***Solanum dulcamara***	***Agrostis tenuis***
		Rubus laciniatus	***Dipsacus sylvestris***
			Carex obnupta
			Urtica dioica
			Veronica americana

Comments:

Wetland confined to forested portion of stream channel. Intermittent stream was observed to be dry by mid– to late summer (1992). East Fork Oak Creek flows north to the main stem of Oak Creek west of 99W. Surrounded by agricultural land.

Wetland Classification Codes:
PFO – palustrine forested PSS = palustrine scrub–shrub PEM = palustrine emergent

ALBANY WETLAND CONSERVATION PLAN INVENTORY
– Wetland Summary Sheet –

Date(s) of field verification:	*7/21 & 8/06/92*	Wetland Mapping Code:	*EN–B*
Investigator(s):	*JVS/DS*	Size (acres):	*18.60*
Location –– Legal:	*T 11S, R 3W, Section 30*	Tax lot(s):	*11–3W–30 311*
Other:	*Located immediately south of Ellingson*		
Hydrologic basin:	*East Fork Oak Creek, North*		
Soil –– Mapped series:	*Concord silt loam*		
Taxonomic class:	*Typic Ochraqualf*		

Hydrology

Hydrologic source: **Shallow, seasonal groundwater tables**

Wetland classification(s): **PEM (agricultural)**

Dominant Vegetation

TREES	SHRUBS	VINES	HERBS
			Lolium multiflorum

Comments:

Agricultural field sloping south and west to the forested stream channel. No areas of standing water visible on aerial photographs. No farmed wetland areas. Several shallow drainage ditches facilitate runoff.

Wetland Classification Codes:
PFO – palustrine forested PSS = palustrine scrub–shrub PEM = palustrine emergent

ALBANY WETLAND CONSERVATION PLAN INVENTORY
– Wetland Summary Sheet –

Date(s) of field verification:	*5/22/92 – 8/06/92*	Wetland Mapping Code:	*OS–A*
Investigator(s):	*JVS/DS*	Size (acres):	*PCC: 26.54 FW: 0.82*
Location – – Legal:	*T 11S, R 3W, Section 19*	Tax lot(s):	*200*
Other:	*Located immediately north of Ellingson*		
Hydrologic basin:	*Oak Creek south*		
Soil – – Mapped series:	*Concord & Dayton silt loams*		
Taxonomic class:	*Typic Ochraqualf & Typic Albaqualf*		

Hydrology

Hydrologic source: **Shallow, seasonal ground water tables**

Wetland classification(s): **PEM (agricultural)**

Dominant Vegetation

TREES	SHRUBS	VINES	HERBS
			Lolium multiflorum

Comments:

Agricultural field. Crop is annual rye grass. Several small areas of ponded water can be seen on 1986 and 1991 aerial photographs. These areas mapped as farmed wetland. The remainder is prior converted cropland. Network of shallow drainage ditches facilitat drainage of field.

Wetland Classification Codes:
PFO – palustrine forested PSS = palustrine scrub–shrub PEM = palustrine emergent

ALBANY WETLAND CONSERVATION PLAN INVENTORY
– Wetland Summary Sheet –

Date(s) of field verification:	*6/9/92*	Wetland Mapping Code:	*OS–B*
Investigator(s):	*JVS/DS*	Size (acres):	*1.03*
Location –– Legal:	*T 11S, R 4W, Section 24*	Tax lot(s):	*500*
Other:	*Located east of Pacific Blvd, north of Ellingson Road*		
Hydrologic basin:	*Oak Creek south*		
Soil –– Mapped series:	*Dayton silt loam*		
Taxonomic class:	*Typic Albaqualf*		
Hydrology			
Hydrologic source:	**Surface water runoff**		
Wetland classification(s):	**PEM (agricultural)**		

Dominant Vegetation

TREES	SHRUBS	VINES	HERBS
			Lolium multiflorum

Comments:

Agricultural field. Defined swale running west through bottom of field. Standing water evident on aerial photographs. Farmed wetland area is approximately 10' wide. Adjacent area is prior converted cropland. This wetland directs water into OS–C.

Wetland Classification Codes:
PFO – palustrine forested PSS = palustrine scrub–shrub PEM = palustrine emergent

ALBANY WETLAND CONSERVATION PLAN INVENTORY
– Wetland Summary Sheet –

Date(s) of field verification:	*7/9/92*	Wetland Mapping Code:	*OS–C*
Investigator(s):	*JVS/DS*	Size (acres):	*3.12*
Location – – Legal:	*T 11S, R 4W, Section 24*	Tax lot(s):	*800 and 904*
Other:	*West of Pacific Blvd., north of Morse Avenue*		
Hydrologic basin:	*Oak Creek south*		
Soil – – Mapped series:	*Dayton silt loam*		
Taxonomic class:	*Typic Albaqualf*		

Hydrology

Hydrologic source: Surface water runoff from surrounding agriculture fields

Wetland classification(s): PFO

Dominant Vegetation

TREES	SHRUBS	VINES	HERBS
Fraxinus latifolia	*Crataegus douglasii*	*Rubus discolor*	*Festuca arundinacea*
	Rosa sp.	*Rubus vitifolius*	*Alopecuris pratensis*
	Symphoncarpus albus		*Phalaris arundinacea*
			Agrostis alba
			Juncus patens

Comments:

Forested wetland area with two stream channels. Area of fill material has been placed adjacent to Pacific Blvd. Extent of wetland limited by fill material to the east, and higher elevations to the west. Two stream channels converge and flow into Oak Creek to the north.

Wetland Classification Codes:
PFO – palustrine forested PSS = palustrine scrub–shrub PEM = palustrine emergent

ALBANY WETLAND CONSERVATION PLAN INVENTORY
– Wetland Summary Sheet –

Date(s) of field verification:	*6/9/92*	Wetland Mapping Code:	*OS–D*
Investigator(s):	*JVS/DS*	Size (acres):	*0.11*
Location – – Legal:	*T 11S, R 4W, Section 24*	Tax lot(s):	*500*
Other:	*East of 99W, south of Joanna Court*		
Hydrologic basin:	*Oak Creek south*		
Soil – – Mapped series:	*Concord silt loam*		
Taxonomic class:	*Typic Ochraqualf*		

Hydrology

Hydrologic source: Surface water runoff

Wetland classification(s): PEM

Dominant Vegetation

TREES	SHRUBS	VINES	HERBS
			Lolium multiflorum
			Agrostis exarata
			Alopecuris geniculatus

Comments:

Very small depressional area in northern portion of field. Surrounded by agriculture. Area shows signs of crop stress and standing water on aerial photographs, therefore, has been designated as farmed wetland.

Wetland Classification Codes:
PFO – palustrine forested PSS = palustrine scrub–shrub PEM = palustrine emergent

ALBANY WETLAND CONSERVATION PLAN INVENTORY
– Wetland Summary Sheet –

Date(s) of field verification:	*7/02 & 7/21/92*	Wetland Mapping Code:	*ON–A*
Investigator(s):	*JVS/DS*	Size (acres):	*1.63*
Location –– Legal:	*T 11S, R 3W, Section 19*	Tax lot(s):	*414*
Other:	*East of Highway 99, north of Oak Creek*		
Hydrologic basin:	*Oak Creek north*		
Soil –– Mapped series:	*Conser silty clay loam*		
Taxonomic class:	*Typic Argiaquoll*		

Hydrology

Hydrologic source: **Shallow ground water tables and overland flow**

Wetland classification(s): **PEM (wet meadow)**

Dominant Vegetation

TREES	SHRUBS	VINES	HERBS
			Alopecuris geniculatus
			Lolium multiflorum
			Menthax piperata
			Anthemis cotula

Comments:

Cattle pasture. Water flows from culvert at top of shallow swale, and spreads out as it approaches Pacific Blvd. Strong oxidized rhizospheres with living roots, suggests groundwater source as well as surface water.

Wetland Classification Codes:
PFO – palustrine forested PSS = palustrine scrub–shrub PEM = palustrine emergent

ALBANY WETLAND CONSERVATION PLAN INVENTORY
– Wetland Summary Sheet –

Date(s) of field verification:	*7/21/92*	Wetland Mapping Code:	*ON–B*
Investigator(s):	*JVS/DS*	Size (acres):	*0.4*
			PCC: .23 FW: .08
Location –– Legal:	*T 11S, R 3W, Section 19*	Tax lot(s):	*414 and 1500*
Other:	*East of 99W, south of 36th Avenue*		
Hydrologic basin:	*Oak Creek north*		
Soil –– Mapped series:	*Concord silt loam*		
Taxonomic class:	*Typic Ochraqualf*		
Hydrology			
Hydrologic source:	Surface water runoff		
Wetland classification(s):	PEM		

Dominant Vegetation

TREES	SHRUBS	VINES	HERBS
			Beckmania syzigachne
			Carex unilateralis
			Typha latifolia

Comments:

Water flows from the American Cemwood plant to the north and through a culvert under a dirt road to wetland ON–A. A portion of this wetland was recently filled. Wetland confined by higher elevations. Southern portion of the wetland is farmed with annual crops and considered prior converted cropland.

Wetland Classification Codes:
PFO – palustrine forested PSS = palustrine scrub–shrub PEM = palustrine emergent

ALBANY WETLAND CONSERVATION PLAN INVENTORY
– Wetland Summary Sheet –

Date(s) of field verification:	*7/21/92*	Wetland Mapping Code:	*ON–C*
Investigator(s):	*JVS/DS*	Size (acres):	*2.75*

Location –– Legal: ***T 11S, R 3W, Section 19*** Tax lot(s): ***402***

Other: ***North of Oak Creek and west of the Southern Pacific R.R.***

Hydrologic basin: ***Oak Creek (North)***

Soil –– Mapped series: ***Whiteson silt loam***

Taxonomic class: ***Fluvaquentic Haplaquoll***

Hydrology

Hydrologic source: **Shallow groundwater table**

Wetland classification(s): **PFO, PEM (agricultural)**

Dominant Vegetation

TREES	SHRUBS	VINES	HERBS
Fraxinus latifolia			***Lolium multiflorum***
Quercus garryanna			

Comments:

Wetland is within a portion of the Oak Creek riparian area which continues out of the study area. A portion of the wetland is also farmed and seeded with annual rye grass.

Wetland Classification Codes:
PFO – palustrine forested PSS = palustrine scrub–shrub PEM = palustrine emergent

ALBANY WETLAND CONSERVATION PLAN INVENTORY
– Wetland Summary Sheet –

Date(s) of field verification:	*7/09/92*	Wetland Mapping Code:	*ON–D*
Investigator(s):	*JVS/DS*	Size (acres):	*PCC – 3.15*

Location – – Legal: ***T 11S, R 3W, Section 19*** Tax lot(s): ***402***

Other: ***North of Oak Creek and west of 41st Avenue.***

Hydrologic basin: ***Oak Creek (North)***

Soil – – Mapped series: ***Whiteson silt loam***

Taxonomic class: ***Fluvaquentic Haplaquoll***

Hydrology

Hydrologic source: **Shallow groundwater table**

Wetland classification(s): **PEM (agricultural)**

Dominant Vegetation

TREES	SHRUBS	VINES	HERBS
			Lolium multiflorum

Comments:

Entire area is farmed. Wetland slopes to the south to the Oak Creek drainage. Aerial photographs indicate that the area does not have any areas of standing water. Therefore, the entire wetland is considered prior converted cropland.

Wetland Classification Codes:
PFO – palustrine forested PSS = palustrine scrub–shrub PEM = palustrine emergent

ALBANY WETLAND CONSERVATION PLAN INVENTORY
– Wetland Summary Sheet –

Date(s) of field verification:	*7/09/92*	Wetland Mapping Code:	*ON–E*
Investigator(s):	*JVS/DS*	Size (acres): *PCC:*	*1.43 FW: .74*
Location –– Legal:	*T 11S, R 3W, S 18 & 19*	Tax lot(s):	*300*
Other:	*East of railroad tracks, in Oremet property*		
Hydrologic basin:	*Oak Creek North*		
Soil –– Mapped series:	*Concord silt loam*		
Taxonomic class:	*Typic Ochraqualf*		

Hydrology

Hydrologic source: **Shallow ground water tables**

Wetland classification(s): **PEM**

Dominant Vegetation

TREES	SHRUBS	VINES	HERBS
			Lolium multiflorum

Comments:

Depressional area in agricultural field. Most of the area is prior converted cropland, however, small area ponds water >15 days and is therefore farmed wetland. Higher surrounding elevations define wetland boundary.

Wetland Classification Codes:
PFO – palustrine forested PSS = palustrine scrub–shrub PEM = palustrine emergent

ALBANY WETLAND CONSERVATION PLAN INVENTORY
– Wetland Summary Sheet –

Date(s) of field verification:	*7/16/92*	Wetland Mapping Code:	*ON–F*
Investigator(s):	*JVS/DS*	Size (acres): *PCC:*	*1.13 FW: .24*

Location – – Legal: ***T 11S, R 3W, Section 19*** Tax lot(s): ***900***

Other: ***South of Railroad tracks, behind Willamette Industries building***

Hydrologic basin: ***Oak Creek North***

Soil – – Mapped series: ***Concord silt loam***

Taxonomic class: ***Typic Ochraqualf***

Hydrology

Hydrologic source: **Shallow groundwater tables**

Wetland classification(s): **PEM (agricultural)**

Dominant Vegetation

TREES	SHRUBS	VINES	HERBS
			Downingia elegans
			Lolium multiflorum
			Panicum capillare

Comments:

Entire area is farmed. Small portions of the field show crop stress. These areas pond water for more than 15 days and have been designated farmed wetland, remainder is prior converted cropland.

Wetland Classification Codes:
PFO – palustrine forested PSS = palustrine scrub–shrub PEM = palustrine emergent

ALBANY WETLAND CONSERVATION PLAN INVENTORY
– Wetland Summary Sheet –

Date(s) of field verification:	*7/16/92*	Wetland Mapping Code:	*ON–G*
Investigator(s):	*JVS/DS*	Size (acres):	*PCC: 0.60*

Location –– Legal: ***T 11S, R 3W, Section 19*** Tax lot(s): ***900***

Other: ***West of Marion Street, south of Willamette Industries building***

Hydrologic basin: ***Oak Creek North***

Soil –– Mapped series: ***Concord silt loam***

Taxonomic class: ***Typic Ochraqualf***

Hydrology

Hydrologic source: **Shallow groundwater tables**

Wetland classification(s): **PEM (agricultural)**

Dominant Vegetation

TREES	SHRUBS	VINES	HERBS
			Lolium multiflorum

Comments:

Entire area is farmed. No areas of standing water were observed on the aerial photographs. Therefore, wetland designated Prior Converted Cropland.

Wetland Classification Codes:
PFO – palustrine forested PSS = palustrine scrub–shrub PEM = palustrine emergent

ALBANY WETLAND CONSERVATION PLAN INVENTORY
– Wetland Summary Sheet –

Date(s) of field verification:	*7/16 & 7/21/92*	Wetland Mapping Code:	*ON–H*
Investigator(s):	*JVS/DS*	Size (acres):	*1.76*
Location –– Legal:	*T 11S, R 3W, Section 19*	Tax lot(s):	*400, 900, 1400*
Other:	*Stream channel running from Marion Street to 41st Avenue*		
Hydrologic basin:	*Oak Creek North*		
Soil –– Mapped series:	*Concord silt loam*		
Taxonomic class:	*Typic Ochraqualf*		

Hydrology

Hydrologic source: **Surface water runoff**

Wetland classification(s): **PEM**

Dominant Vegetation

TREES	SHRUBS	VINES	HERBS
	Crataegus douglasii		***Agrostis tenuis***
			Phalaris arundinacea
			Agrostis stolonifera

Comments:

Small stream channel flowing to the southwest into the Oak Creek drainage. Channel was observed to be dry by mid–summer 1992. Riparian vegetation has been removed in sections and thinned.

Wetland Classification Codes:
PFO – palustrine forested PSS = palustrine scrub–shrub PEM = palustrine emergent

ALBANY WETLAND CONSERVATION PLAN INVENTORY
– Wetland Summary Sheet –

Date(s) of field verification:	*7/21/92*	Wetland Mapping Code:	*ON–I*
Investigator(s):	*JVS/DS*	Size (acres):	*PCC – 1.97*
Location – – Legal:	*T 11S, R 3W, Section 19*	Tax lot(s):	*400*
Other:	*Immediately west of 41st Avenue*		
Hydrologic basin:	*Oak Creek North*		
Soil – – Mapped series:	*Concord silt loam*		
Taxonomic class:	*Typic Ochraqualf*		

Hydrology

Hydrologic source: **Shallow groundwater tables**

Wetland classification(s): **PEM (agricultural)**

Dominant Vegetation

TREES	SHRUBS	VINES	HERBS
			Lolium multiflorum

Comments:

Two small depressional wetlands. Both planted with annual rye grass. No standing water visible on aerial photographs and no sign of crop stress, therefore, wetlands have been designated as prior converted cropland.

Wetland Classification Codes:
PFO – palustrine forested PSS = palustrine scrub–shrub PEM = palustrine emergent

ALBANY WETLAND CONSERVATION PLAN INVENTORY
– Wetland Summary Sheet –

Date(s) of field verification:	*7/21/92*	Wetland Mapping Code:	*ON–J*
Investigator(s):	*JVS/DS*	Size (acres):	*1.26*
Location – – Legal:	*T 11S, R 3W, Section 19*	Tax lot(s):	*1700*
Other:	*South of 41st Avenue*		
Hydrologic basin:	*Oak Creek (North)*		
Soil – – Mapped series:	*Concord silt loam*		
Taxonomic class:	*Typic Ochraqualf*		

Hydrology

Hydrologic source: **Surface water runoff and shallow groundwater table**

Wetland classification(s): **PEM**

Dominant Vegetation

TREES	SHRUBS	VINES	HERBS
			Lolium multiflorum

Comments:

Wetland is within a portion of the Oak Creek riparian area which continues out of the study area. A portion of the wetland is also farmed and seeded with annual rye grass.

Wetland Classification Codes:
PFO – palustrine forested PSS = palustrine scrub–shrub PEM = palustrine emergent

ALBANY WETLAND CONSERVATION PLAN INVENTORY
– Wetland Summary Sheet –

Date(s) of field verification:	*7/21/92*	Wetland Mapping Code:	*ON–K*
Investigator(s):	*JVS/DS*	Size (acres):	*PCC – 21.48*

Location –– Legal: *T 11S, R 3W, Section 19* Tax lot(s): *500*

Other: *West of Lochner Road, south of the railroad tracks*

Hydrologic basin: *Oak Creek North*

Soil –– Mapped series: *Concord silt loam*

Taxonomic class: *Typic Ochraqualf*

Hydrology

Hydrologic source: **Shallow groundwater tables**

Wetland classification(s): **PEM (agricultural)**

Dominant Vegetation

TREES	SHRUBS	VINES	HERBS
			Lolium multiflorum

Comments:

Large seasonally saturated wetland area. Field has a network of shallow drainage ditches. A large ditch runs along the western edge of the field. Small areas of the field show crop stress, but aerial photographs do not indicate standing water. Entire area has been designted as prior converted cropland.

Wetland Classification Codes:
PFO – palustrine forested PSS = palustrine scrub–shrub PEM = palustrine emergent

ALBANY WETLAND CONSERVATION PLAN INVENTORY
– Wetland Summary Sheet –

Date(s) of field verification:	*7/21/92*	Wetland Mapping Code:	*ON–L*
Investigator(s):	*JVS/DS*	Size (acres):	*PCC–5.56, FW–0.43*

Location –– Legal: ***T 11S, R 3W, Section 19*** Tax lot(s): ***304***

Other: ***West of Lochner Road, north of the Oak Creek drainage***

Hydrologic basin: ***Oak Creek North***

Soil –– Mapped series: ***Whiteson silt loam***

Taxonomic class: ***Fluvaquentic Haplaquoll***

Hydrology

Hydrologic source: **Shallow groundwater tables**

Wetland classification(s): **PEM (agricultural)**

Dominant Vegetation

TREES	SHRUBS	VINES	HERBS
			Lolium multiflorum
			Echinocloa crusgalli
			Agrostis stolonifera

Comments:

Wetland located in low area of swale running north to south through the field. Central area shows signs of crop stress and indications of standing water on aerial photograph. This area has been designated as farmed wetland, while rest is prior converted cropland. The drainage flows to the south and west into Oak Creek.

Wetland Classification Codes:
PFO – palustrine forested PSS = palustrine scrub–shrub PEM = palustrine emergent

ALBANY WETLAND CONSERVATION PLAN INVENTORY
– Wetland Summary Sheet –

Date(s) of field verification:	*7/21/92*	Wetland Mapping Code:	*ON–M*
Investigator(s):	*JVS/DS*	Size (acres):	*0.24*
Location – – Legal:	*T 11S, R 3W, S 19*	Tax lot(s):	*1700*
Other:	*South of the end of 41st Avenue*		
Hydrologic basin:	*Oak Creek North*		
Soil – – Mapped series:	*Concord silt loam*		
Taxonomic class:	*Typic Ochraqualf*		

Hydrology

Hydrologic source: **Surface water runoff and shallow groundwater table**

Wetland classification(s): **PEM**

Dominant Vegetation

TREES	SHRUBS	VINES	HERBS
			Echinochloa crusgalli
			Panicum capillare

Comments:

Small isolated basin. Wetland is surrounded by fill material. Hydrology observed in the field was restricted to oxidized rhizospheres with living roots.

Wetland Classification Codes:
PFO – palustrine forested PSS = palustrine scrub–shrub PEM = palustrine emergent

ALBANY WETLAND CONSERVATION PLAN INVENTORY
– Wetland Summary Sheet –

Date(s) of field verification:	*7/16/92*	Wetland Mapping Code:	*ON–N*
Investigator(s):	*JVS/DS*	Size (acres):	*5.8*

Location –– Legal: ***T 11S, R 3W, Section 19*** Tax lot(s):

Other: ***Within OREMET property***

Hydrologic basin: ***Oak Creek North***

Soil –– Mapped series: ***Concord silt loam***

Taxonomic class: ***Typic Ochraqualf***

Hydrology

Hydrologic source: **Abandoned mill pond**

Wetland classification(s): **POW**

Dominant Vegetation

TREES	SHRUBS	VINES	HERBS

Comments:

Permanently inundated, abandoned mill pond. Very little vegetation within the pond and little riparian vegetation except for weedy annual forbs and grasses.

Wetland Classification Codes:
PFO – palustrine forested PSS = palustrine scrub–shrub PEM = palustrine emergent

ALBANY WETLAND CONSERVATION PLAN INVENTORY
– Wetland Summary Sheet –

Date(s) of field verification:	*6/26/92*	Wetland Mapping Code:	*FS–A*
Investigator(s):	*JVS/DS*	Size (acres):	*0.41*

Location –– Legal: ***T 11S, R 3W, Section 18*** Tax lot(s): ***11–3W–18CA 2001 & 2000***

Other: ***West of Ferry Street, north of 34th Avenue***

Hydrologic basin: ***Ferry Street***

Soil –– Mapped series: ***Concord silt loam (hydric)***

Taxonomic class: ***Typic Ochraqualf***

Hydrology

Hydrologic source: **Shallow groundwater tables and surface water runoff**

Wetland classification(s): **PEM**

Dominant Vegetation

TREES	SHRUBS	VINES	HERBS
	Salix scoulerana		***Phalaris arundinacea***
	Crataegus douglasii		***Agrostis alba***
			Carex obnupta
			Festuca arundinacea
			Juncus effusus

Comments:

Isolated wetland surrounded by old fill material. Wetland boundary defined by fill slopes No hydrologic connection with the adjacent canal. Small areas of willow dominated scrub–shrub. Surface water runoff enters wetland from adjacent fill material.

Wetland Classification Codes:
PFO – palustrine forested PSS = palustrine scrub–shrub PEM = palustrine emergent

ALBANY WETLAND CONSERVATION PLAN INVENTORY
– Wetland Summary Sheet –

Date(s) of field verification:	*6/26/92*	Wetland Mapping Code:	*FS–B*
Investigator(s):	*JVS/DS*	Size (acres):	*0.19*
Location – – Legal:	*T 11S, R 3W, Section 18*	Tax lot(s):	*421*
Other:	*East of Ferry Street, north of 30th Place*		
Hydrologic basin:	*Ferry Street*		
Soil – – Mapped series:	*Concord silt loam*		
Taxonomic class:	*Typic Ochraqualf*		

Hydrology

Hydrologic source: **Shallow groundwater table**

Wetland classification(s): **PEM (wet meadow)**

Dominant Vegetation

TREES	SHRUBS	VINES	HERBS
			Agrostis tenuis
			Alopecuris pratensis
			Deschampsia cespitosa
			Beckmannia syzigachne
			Carex unilateralis

Comments:

Isolated wetland in southern half of field. Field was planted at one time with crops, but has been fallow for more than five years. Wetland isolated from wetland to north by higher ground. Wet area visible on February and March aerial photographs (1986 and 1991).

Wetland Classification Codes:
PFO – palustrine forested PSS = palustrine scrub–shrub PEM = palustrine emergent

ALBANY WETLAND CONSERVATION PLAN INVENTORY
– Wetland Summary Sheet –

Date(s) of field verification:	*7/21/92*	Wetland Mapping Code:	*FS–C*
Investigator(s):	*JVS/DS*	Size (acres):	*0.02*
Location –– Legal:	*T 11S, R 3W, Section 18*	Tax lot(s):	*1013*
Other:	*West of Ferry Street, south of 29th Avenue*		
Hydrologic basin:	*Ferry Street*		
Soil –– Mapped series:	*Concord silt loam*		
Taxonomic class:	*Typic Ochraqualf*		

Hydrology

Hydrologic source: **Surface water (runoff)**

Wetland classification(s): **PEM**

Dominant Vegetation

TREES	SHRUBS	VINES	HERBS
			Agrostis tenuis
			Carex unilateralis
			Madia glomerata

Comments:

Very small isolated wetland surrounded by fill material. Saturated soils during the early growing season. Probably was much larger historically.

Wetland Classification Codes:
PFO – palustrine forested PSS = palustrine scrub–shrub PEM = palustrine emergent

ALBANY WETLAND CONSERVATION PLAN INVENTORY
– Wetland Summary Sheet –

Date(s) of field verification:	*5/22/92*	Wetland Mapping Code:	*FS–D*
Investigator(s):	*JVS/DS*	Size (acres):	*0.13*

Location –– Legal: ***T 11S, R 3W, Section 18*** Tax lot(s): ***1011***

Other: ***West of Ferry Street, immediately below 29th Ave.***

Hydrologic basin: ***Ferry Street***

Soil –– Mapped series: ***Concord silt loam***

Taxonomic class: ***Typic Ochraqualf***

Hydrology

Hydrologic source: **Surface water**

Wetland classification(s): **PEM (wet meadow)**

Dominant Vegetation

TREES	SHRUBS	VINES	HERBS
			Juncus bufonius
			Myosotis arvensis
			Plagiobothrys figuratus

Comments:

Small isolated basin of a wetland surrounded by fill material. Wetland is almost denuded of vegetation. The existence of this wetland is surprizing given the surrounding disturbance. Water ponding on the surface appears to be the primary source of hydrology.

Wetland Classification Codes:
PFO – palustrine forested PSS = palustrine scrub–shrub PEM = palustrine emergent

ALBANY WETLAND CONSERVATION PLAN INVENTORY
– Wetland Summary Sheet –

Date(s) of field verification:	*6/26/92*	Wetland Mapping Code:	*FS–E*
Investigator(s):	*JVS/DS*	Size (acres):	*1.91*

Location –– Legal: ***T 11S, R 3W, Section 18*** Tax lot(s): ***1008, 1009, 1010, 1020***

Other: ***West of Ferry Street, north of 29th Avenue***

Hydrologic basin: ***Ferry Street***

Soil –– Mapped series: ***Concord silt loam/Dayton silt loam***

Taxonomic class: ***Typic Ochraqualf/Typic Albaqualf***

Hydrology

Hydrologic source: **Shallow seasonal groundwater table**

Wetland classification(s): **PEM, PSS**

Dominant Vegetation

TREES	SHRUBS	VINES	HERBS
	Crataegus douglasii		***Phalaris arundinacea***
	Salix scoulerana		***Agrostis alba***
	Spiraea douglasii		***Carex obnupta***
	Rosa pisocarpa		***Agrostis tenuis***
			Juncus patens
			Carex athrostachya
			Juncus effusus

Comments:

Relatively large and undisturbed wetland for this area. Small areas of scrub–shrub wetland, however, most of the area is PEM. No hydrologic connection to the canal. Surface runoff from adjacent areas is also source of hydrology.

Wetland Classification Codes:
PFO – palustrine forested PSS = palustrine scrub–shrub PEM = palustrine emergent

– Wetland Summary Sheet –

Date(s) of field verification:	*5/22/92*	Wetland Mapping Code:	*FS–F*
Investigator(s):	*JVS/DS*	Size (acres):	*0.12*
Location –– Legal:	*T 11S, R 3W, Section 18*	Tax lot(s):	*1013*
Other:	*West of Ferry Street, south of 29th Avenue*		
Hydrologic basin:	*Ferry Street*		
Soil –– Mapped series:	*Concord silt loam*		
Taxonomic class:	*Typic Ochraqualf*		

Hydrology

Hydrologic source: **Surface water (runoff)**

Wetland classification(s): **PEM**

Dominant Vegetation

TREES	SHRUBS	VINES	HERBS
			Carex unilateralis

Comments:

Small isolated basin of a wetland surrounded by fill material. Unfortunately, this wetland was recently filled, making this summary sheet somewhat moot.

Wetland Classification Codes:
PFO – palustrine forested PSS = palustrine scrub–shrub PEM = palustrine emergent

ALBANY WETLAND CONSERVATION PLAN INVENTORY
– Wetland Summary Sheet –

Date(s) of field verification:	*6/26, 7/02, & 7/30/92*	Wetland Mapping Code:	*FS–G*
Investigator(s):	*JVS/DS*	Size (acres):	*1.91*
Location – – Legal:	*T 11S, R 3W, Section 18*	Tax lot(s):	*400 and 422*
Other:	*Esat of Ferry Street, south of Lyon Street*		
Hydrologic basin:	*Ferry Street*		
Soil – – Mapped series:	*Concord silt loam*		
Taxonomic class:	*Typic Ochraqualf*		

Hydrology

Hydrologic source: **Shallow groundwater table**

Wetland classification(s): **PEM**

Dominant Vegetation

TREES	SHRUBS	VINES	HERBS
	Crataegus douglasii		*Agrostis tenuis*
			Anthoxanthum odoratum
			Deschampsia cespitosa
			Holcus lanatus
			Agrostis exarata
			Alopecurus geniculatus
			Alopecurus pratensis

Comments:

Isolated wetland in northern half of field. Field was planted at one time with crops, but has been fallow for more than five years. Wetland isolated from wetland to south by higher elevations. Wet area visible on February and March aerial photographs (1986 and 1991). Scattered shrubs to the west of the field. Large stand of tufted–hairgrass.

Wetland Classification Codes:
PFO – palustrine forested PSS = palustrine scrub–shrub PEM = palustrine emergent

ALBANY WETLAND CONSERVATION PLAN INVENTORY
– Wetland Summary Sheet –

Date(s) of field verification:	*6/09/92*	Wetland Mapping Code:	*FS–H*
Investigator(s):	*JVS/DS*	Size (acres):	*1.32*

Location –– Legal: ***T 11S, R 3W, Section 18*** Tax lot(s): ***1006***

Other: ***West of Ferry Street, north of 25th Avenue***

Hydrologic basin: ***Ferry Street***

Soil –– Mapped series: ***Dayton silt loam/Concord silt loam***

Taxonomic class: ***Typic Albaqualf/Typic Ochraqualf***

Hydrology

Hydrologic source: **Shallow, seasonal groundwater table**

Wetland classification(s): **PEM**

Dominant Vegetation

TREES	SHRUBS	VINES	HERBS

Comments:

No vegetation on sampling date because of recent cultivation. Subsequent to field visit the field has become revegeted with various weedy species including reed canarygrass.

Wetland Classification Codes:
PFO – palustrine forested PSS = palustrine scrub–shrub PEM = palustrine emergent

ALBANY WETLAND CONSERVATION PLAN INVENTORY
– Wetland Summary Sheet –

Date(s) of field verification: *5/22, 6/26 & 8/16/92* Wetland Mapping Code: *FS–I*

Investigator(s): *JVS/DS* Size (acres): *2.96*

Location –– Legal: *T 11S, R 3W, Section 18* Tax lot(s): *501, 1102, and 1103*

Other: *East of Ferry Street, opposite 25th Avenue*

Hydrologic basin: *Ferry Street*

Soil –– Mapped series: *Dayton silt loam*

Taxonomic class: *Typic Albaqualf*

Hydrology

Hydrologic source: **Shallow grounwater table**

Wetland classification(s): **PEM**

Dominant Vegetation

TREES	SHRUBS	VINES	HERBS
	Crataegus douglasii		*Carex athrostachya*
			Carex unilateralis
			Agrostis tenuis
			Holcus lanatus
			Alopecurus pratensis
			Anthoxanthum odoratum
			Agrostis alba
			Alopecuris geniculatus
			Centaurium umbellatum

Comments:

One of least disturbed wetlands within the Ferry Street area. This wetland has scattered areas of shrubs and a variety of herbaceous vegetation. Wetland defined by higher surrounding ground, including areas of old fill material.

Wetland Classification Codes:
PFO – palustrine forested PSS = palustrine scrub–shrub PEM = palustrine emergent

ALBANY WETLAND CONSERVATION PLAN INVENTORY
– Wetland Summary Sheet –

Date(s) of field verification:	*5/22/92*	Wetland Mapping Code:	*FS–J*
Investigator(s):	*JVS/DS*	Size (acres):	*1.06*

Location – – Legal: ***T 11S, R 3W, Section 18*** Tax lot(s): ***1102 and 1106***

Other: ***East of Ferry Street, south of 22nd Avenue***

Hydrologic basin: ***Ferry Street***

Soil – – Mapped series: ***Dayton silt loam***

Taxonomic class: ***Typic Albaqualf***

Hydrology

Hydrologic source: **Surface water runoff and shallow groundwater tables**

Wetland classification(s): **PEM**

Dominant Vegetation

TREES	SHRUBS	VINES	HERBS
			Alopecurus pratensis
			Holcus lanatus
			Juncus bufonius

Comments:

Shallow swale running through field. Wetland boundary is defined by higher slopes either side of wetland area. Any surface runoff flowing through the swale appears to flow to the north. Disturbance to the area has removed much of the vegetation.

Wetland Classification Codes:
PFO – palustrine forested PSS = palustrine scrub–shrub PEM = palustrine emergent

ALBANY WETLAND CONSERVATION PLAN INVENTORY
– Wetland Summary Sheet –

Date(s) of field verification:	*7/02/92*	Wetland Mapping Code:	*FS–K*
Investigator(s):	*JVS/DS*	Size (acres):	*0.09*
Location –– Legal:	*T 11S, R 3W, Section 6*	Tax lot(s):	*1103*
Other:	*South of Queen Ave, west of office building*		
Hydrologic basin:	*Ferry Street*		
Soil –– Mapped series:	*Dayton silt loam*		
Taxonomic class:	*Typic Albaqualf*		

Hydrology

Hydrologic source: Shallow, seasonal groundwater table

Wetland classification(s): PEM

Dominant Vegetation

TREES	SHRUBS	VINES	HERBS
			Agrostis alba
			Deschampsia cespitosa

Comments:

Small isolated depressional wetland in field. Located to the west of an office building. Hydrology is probably combination of groundwater and surface water runoff. Stand of tufted–hairgrass in wetland.

Wetland Classification Codes:
PFO – palustrine forested PSS = palustrine scrub–shrub PEM = palustrine emergent

ALBANY WETLAND CONSERVATION PLAN INVENTORY
– Wetland Summary Sheet –

Date(s) of field verification:	*7/02/92*	Wetland Mapping Code:	*FS–L*
Investigator(s):	*JVS/DS*	Size (acres):	*0.37*

Location –– Legal: *T 11S, R 3W, Section 6* Tax lot(s): *1105 and 1106*

Other: *South of Queen Avenue, east of private road*

Hydrologic basin: *Ferry Street*

Soil –– Mapped series: *Dayton silt loam*

Taxonomic class: *Typic Albaqualf*

Hydrology

Hydrologic source: Surface water runoff and groundwater

Wetland classification(s): PEM

Dominant Vegetation

TREES	SHRUBS	VINES	HERBS
			Agrostis alba
			Alopecurus geniculatus
			Beckmannia syzigachne

Comments:

An isolated wetland surounded by fill material. This wetland appears to be low enough to intercept the groundwater table and surface runoff from the adjacent fill material.

Wetland Classification Codes:
PFO – palustrine forested PSS = palustrine scrub–shrub PEM = palustrine emergent

ALBANY WETLAND CONSERVATION PLAN INVENTORY
– Wetland Summary Sheet –

Date(s) of field verification:	*7/2, 8/16 & 8/18/92*	Wetland Mapping Code:	*FS–M*
Investigator(s):	*JVS/DS*	Size (acres):	*2.39*
Location – – Legal:	*T 11S, R 3W, Section 6*	Tax lot(s):	*700, 900, 1000, 200*
Other:	*South of Ferry Street, Within fenced pasture.*		
Hydrologic basin:	*Ferry Street*		
Soil – – Mapped series:	*Dayton silt loam*		
Taxonomic class:	*Typic Albaqualf*		

Hydrology

Hydrologic source: **Shallow groundwater table**

Wetland classification(s): **PEM (wet meadow)**

Dominant Vegetation

TREES	SHRUBS	VINES	HERBS
			Agrostis tenuis
			Holcus lanatus
			Phalaris arundinacea
			Agrostis alba
			Festuca arundinacea

Comments:

This wetland is located within at least three separate fields. All of the fields are grazed by horses. Vegetation is disturbed due to grazing, but soils and hydrology indicators are strong.

Wetland Classification Codes:
PFO – palustrine forested PSS = palustrine scrub–shrub PEM = palustrine emergent

Appendix D

ALBANY WETLAND CONSERVATION PLAN INVENTORY
– WETLAND FUNCTIONS AND VALUES SHEET –

Date:	8–14–92
Investigator	JVS/DRS

Wetland Code:	**ES–A**
Total Area (acres):	**77.1**

Farmed Wetland (acres):	**3.1**
Prior Converted Cropland (acres):	**74.0**

FV 1		FV 2		FV 3				FV 4		FV 5		FV 6		FV7		FV8		FV9	
				Part A		Part B												Part A	
1	1.00	1	**0.47**	1	0.00	1	0.00	1	**0.37**	1	**0.10**	1	0.00	1	1.00	1	0.50	1	0.10
2	0.10	2	0.10	2	**0.25**	2	**0.25**	2	0.10	2	0.50	2	0.00	2	1.00	2	0.10	2	1.00
3	0.25	3	0.50	3	0.00	3	0.00	3	0.10	3	0.50	3	**0.25**	3	0.10	3	0.50	**Avg.**	**0.55**
4	1.00	4	**0.25**	4	0.00	4	0.00	4	**0.10**	4	1.00	4	0.00	4	0.50	4	**0.25**	**Part B**	
5	0.50	5	0.10	5	0.00	5	0.00	5	1.00	5	0.10	5	0.00	5	0.10	**Avg.**	**0.34**	1	**0.55**
6	0.10	6	0.10	6	0.00	6	0.00	6	1.00	6	0.50	6	0.00	**Avg.**	**0.54**	Area	77.1	2	**0.54**
7	0.50	7	0.10	7	0.00	7	0.00	7	0.25	7	0.10	7	0.00	Area	77.1			3	0.10
8	0.50	8	0.50	8	0.00	**Avg.**	**0.04**	8	0.10	8	1.00	8	**0.46**					4	0.10
9	0.10	9	1.00	9	0.00	Area	77.1	9	1.00	10	**0.37**	**Avg.**	**0.09**					5	0.10
10	0.10	10	0.75	**Avg.**	**0.03**			**Avg.**	**0.45**	**Avg.**	**0.46**	Area	77.1					**Avg.**	**0.28**
11	0.50	11	0.10	Area	77.1			Area	77.1	Area	77.1							Area	77.1
12	1.00	12	0.10																
Avg.	**0.47**	13	0.10																
Area	77.1	14	1.00																
		Avg.	**0.37**																
		Area	77.1																

FV10				FV11		FV12								FV13		FV14	
Part A		Part B				Part A		Part B		Part C		Part D		Part E					
1	**0.55**	1	**0.8**	1	0.00	1	0.10	1	0.10	1	**0.10**	1	**0.1**	1	**0.25**	1	0.1	1	0.0
2	1	2	**0.3**	2	0.00	2	0.50	2	0.10	2	**0.10**	2	**0.5**	2	**0.10**	2	0.0	2	0.0
Avg.	**0.8**	3	1	3	0.00	**Avg.**	**0.30**	3	**0.10**	3	**1.00**	3	0.1	3	**1.00**	3	0.0	3	0.0
		4	0.1	**Avg.**	**0.00**			4	**0.10**	4	0.10	4	**0.5**	**Avg.**	**0.45**	**Avg.**	**0.03**	4	0.0
		Avg.	**0.54**	Area	77.1			5	0.10	**Avg.**	**0.33**	**Avg.**	**0.3**	Area	77.1	Area	77.1	5	0.0
		Area	77.1					**Avg.**	**0.10**	Area	77.1	Area	77.1					6	0.0
								Area	77.1									7	0.0
																		Avg.	**0.0**
																		Area	77.1

ALBANY WETLAND CONSERVATION PLAN INVENTORY
– WETLAND FUNCTIONS AND VALUES SHEET –

Date:	8–14–92
Investigator	JVS/DRS

Wetland Code:	ES–B
Total Area (acres):	2.18

Farmed Wetland (acres):	0.0
Prior Converted Cropland (acres):	0.0

FV 1		FV 2		FV 3				FV 4		FV 5		FV 6		FV7		FV8		FV9	
				Part A		Part B												Part A	
1	0.10	1	**0.48**	1	0.00	1	0.00	1	**0.26**	1	**0.10**	1	0.00	1	1.00	1	0.50	1	0.10
2	0.10	2	0.10	2	**0.25**	2	**0.25**	2	0.10	2	0.50	2	0.00	2	1.00	2	0.10	2	0.50
3	0.25	3	0.50	3	0.00	3	0.00	3	0.50	3	0.10	3	**0.25**	3	0.50	3	0.50	**Avg.**	**0.30**
4	0.50	4	**0.25**	4	0.00	4	0.00	4	**0.10**	4	1.00	4	0.00	4	0.50	4	**0.25**	Part B	
5	1.00	5	0.10	5	0.00	5	0.00	5	1.00	5	0.10	5	0.00	5	0.10	**Avg.**	**0.34**	1	**0.30**
6	0.10	6	0.10	6	0.00	6	0.00	6	0.10	6	0.50	6	0.00	**Avg.**	**0.62**	Area	2.18	2	**0.62**
7	1.00	7	0.10	7	0.00	7	0.00	7	0.25	7	0.10	7	0.00	Area	2.18			3	0.10
8	0.10	8	0.50	8	0.00	**Avg.**	**0.04**	8	0.75	8	0.50	8	**0.35**					4	0.10
9	0.10	9	0.10	9	0.00	Area	2.18	9	0.00	10	**0.26**	**Avg.**	**0.08**					5	0.10
10	1.00	10	0.10	**Avg.**	**0.03**			**Avg.**	**0.34**	**Avg.**	**0.35**	Area	2.18					**Avg.**	**0.24**
11	0.50	11	0.10	Area	2.18			Area	2.18	Area	2.18							Area	2.18
12	1.00	12	0.10																
Avg.	**0.48**	13	0.10																
Area	2.18	14	1.00																
		Avg.	**0.26**																
		Area	2.18																

FV10				FV11		FV12								FV13		FV14	
Part A		Part B				Part A		Part B		Part C		Part D		Part E					
1	**0.30**	1	**0.4**	1	0.00	1	0.25	1	0.10	1	**0.10**	1	**0.1**	1	**0.25**	1	0.1	1	0.0
2	0.5	2	**0.2**	2	0.00	2	0.50	2	0.10	2	**0.50**	2	**0.5**	2	**0.10**	2	0.0	2	0.0
Avg.	**0.4**	3	1	3	0.00	**Avg.**	**0.38**	3	**0.10**	3	**0.10**	3	0.1	3	**0.10**	3	0.0	3	0.0
		4	0.1	**Avg.**	**0.00**			4	**0.10**	4	0.10	4	**0.5**	**Avg.**	**0.15**	**Avg.**	**0.03**	4	0.0
		Avg.	**0.44**	Area	2.18			5	0.10	**Avg.**	**0.20**	**Avg.**	**0.3**	Area	2.18	Area	2.18	5	0.0
		Area	2.18					**Avg.**	**0.10**	Area	2.18	Area	2.18					6	0.0
								Area	2.18									7	0.0
																		Avg.	**0.0**
																		Area	2.2

ALBANY WETLAND CONSERVATION PLAN INVENTORY
– WETLAND FUNCTIONS AND VALUES SHEET –

Date:	8–14–92
Investigator	JVS/DRS

Wetland Code:	EN–A
Total Area (acres):	12.73

Farmed Wetland (acres):	0
Prior Converted Cropland (acres):	0

FV 1		FV 2		FV 3				FV 4		FV 5		FV 6		FV7		FV8		FV9	
				Part A		Part B												Part A	
1	1.00	1	**0.64**	1	0.50	1	0.00	1	**0.54**	1	**0.10**	1	0.00	1	1.00	1	0.50	1	0.10
2	0.10	2	0.10	2	**0.75**	2	**0.75**	2	0.10	2	0.10	2	0.00	2	0.10	2	0.10	2	1.00
3	0.75	3	0.50	3	0.10	3	0.00	3	0.25	3	0.50	3	**0.75**	3	0.10	3	0.50	**Avg.**	**0.55**
4	1.00	4	**0.75**	4	1.00	4	0.00	4	**0.10**	4	1.00	4	0.00	4	0.50	4	**0.75**	Part B	
5	0.10	5	0.10	5	0.50	5	0.00	5	1.00	5	1.00	5	0.00	5	0.50	**Avg.**	**0.46**	1	**0.55**
6	0.10	6	1.00	6	0.10	6	0.00	6	1.00	6	0.50	6	0.00	**Avg.**	**0.44**	Area	12.73	2	**0.44**
7	1.00	7	0.10	7	0.10	7	0.00	7	0.25	7	0.50	7	0.00	Area	12.73			3	0.50
8	0.50	8	0.50	8	0.10	**Avg.**	**0.11**	8	1.00	8	1.00	8	**0.58**					4	0.50
9	1.00	9	0.50	9	0.50	Area	12.73	9	1.00	10	**0.54**	**Avg.**	**0.17**					5	0.10
10	0.10	10	0.75	**Avg.**	**0.41**			**Avg.**	**0.58**	**Avg.**	**0.58**	Area	12.73					**Avg.**	**0.42**
11	1.00	11	0.10	Area	12.73			Area	12.73	Area	12.73							Area	12.73
12	1.00	12	0.50																
Avg.	**0.64**	13	1.00																
Area	12.73	14	1.00																
		Avg.	**0.54**																
		Area	12.73																

FV10				FV11		FV12								FV13		FV14	
Part A		Part B				Part A		Part B		Part C		Part D		Part E					
1	**0.55**	1	**0.8**	1	0.00	1	0.10	1	0.10	1	**0.10**	1	**0.1**	1	**0.75**	1	0.1	1	0.0
2	1	2	**0.4**	2	0.00	2	0.50	2	0.10	2	**0.25**	2	**0.1**	2	**0.36**	2	0.0	2	0.0
Avg.	**0.8**	3	1	3	0.00	**Avg.**	**0.30**	3	**1.00**	3	**1.00**	3	1	3	**1.00**	3	0.0	3	0.0
		4	0.1	**Avg.**	**0.00**			4	**0.10**	4	0.10	4	**0.5**	**Avg.**	**0.70**	**Avg.**	**0.03**	4	0.0
		Avg.	**0.57**	Area	12.73			5	0.50	**Avg.**	**0.36**	**Avg.**	**0.43**	Area	12.73	Area	12.73	5	0.0
		Area	12.73					**Avg.**	**0.36**	Area	12.73	Area	12.73					6	0.0
								Area	12.73									7	0.0
																		Avg.	**0.0**
																		Area	12.7

ALBANY WETLAND CONSERVATION PLAN INVENTORY
– WETLAND FUNCTIONS AND VALUES SHEET –

Date:	8–14–92
Investigator	JVS/DRS

Wetland Code:	EN–B
Total Area (acres):	18.6

Farmed Wetland (acres):	0
Prior Converted Cropland (acres):	18.6

FV 1		FV 2		FV 3				FV 4		FV 5		FV 6		FV7		FV8		FV9	
				Part A		Part B												Part A	
1	1.00	1	**0.51**	1	0.00	1	0.00	1	**0.29**	1	**0.10**	1	0.00	1	1.00	1	0.50	1	0.10
2	0.10	2	0.10	2	**0.25**	2	**0.25**	2	0.10	2	0.50	2	0.00	2	1.00	2	0.10	2	1.00
3	0.25	3	0.50	3	0.00	3	0.00	3	0.10	3	0.50	3	**0.25**	3	0.10	3	0.50	**Avg.**	**0.55**
4	1.00	4	**0.25**	4	0.00	4	0.00	4	**0.10**	4	1.00	4	0.00	4	0.50	4	**0.25**	**Part B**	
5	1.00	5	0.10	5	0.00	5	0.00	5	1.00	5	0.10	5	0.00	5	0.10	**Avg.**	**0.34**	1	**0.55**
6	0.10	6	0.10	6	0.00	6	0.00	6	0.50	6	0.25	6	0.00	**Avg.**	**0.54**	Area	18.6	2	**0.54**
7	0.50	7	0.10	7	0.00	7	0.00	7	0.10	7	0.10	7	0.00	Area	18.6			3	0.10
8	0.50	8	0.50	8	0.00	**Avg.**	**0.04**	8	0.10	8	1.00	8	**0.43**					4	0.10
9	0.10	9	0.10	9	0.00	Area	18.6	9	0.50	10	**0.29**	**Avg.**	**0.08**					5	0.10
10	0.10	10	0.50	**Avg.**	**0.03**			**Avg.**	**0.31**	**Avg.**	**0.43**	Area	18.6					**Avg.**	**0.28**
11	0.50	11	0.10	Area	18.6			Area	18.6	Area	18.6							Area	18.6
12	1.00	12	0.10																
Avg.	**0.51**	13	0.10																
Area	18.6	14	1.00																
		Avg.	**0.29**																
		Area	18.6																

FV10				FV11		FV12										FV13		FV14	
Part A		Part B				Part A		Part B		Part C		Part D		Part E					
1	**0.55**	1	**0.8**	1	0.00	1	0.10	1	0.10	1	**0.10**	1	**0.1**	1	**0.25**	1	0.1	1	0.0
2	1	2	**0.3**	2	0.00	2	0.50	2	0.10	2	**0.10**	2	**0.5**	2	**0.10**	2	0.0	2	0.0
Avg.	**0.8**	3	1	3	0.00	**Avg.**	**0.30**	3	**0.10**	3	**0.50**	3	0.1	3	**1.00**	3	0.0	3	0.0
		4	0.1	**Avg.**	**0.00**			4	**0.10**	4	0.10	4	**0.25**	**Avg.**	**0.45**	**Avg.**	**0.03**	4	0.0
		Avg.	**0.54**	Area	18.6			5	0.10	**Avg.**	**0.20**	**Avg.**	**0.24**	Area	18.6	Area	18.6	5	0.0
		Area	18.6					**Avg.**	**0.10**	Area	18.6	Area	18.6					6	0.0
								Area	18.6									7	0.0
																		Avg.	**0.0**
																		Area	18.6

ALBANY WETLAND CONSERVATION PLAN INVENTORY
– WETLAND FUNCTIONS AND VALUES SHEET –

Date:	8-14-92
Investigator	JVS/DRS

WetlanWETLAND CODE:	OS-A
Total ATOTAL AREA:	27.36

Farmed Wetland (acres):	0.82
Prior Converted Cropland (acres):	26.54

FV 1		FV 2		FV 3				FV 4		FV 5		FV 6		FV7		FV8		FV9	
				Part A		Part B												Part A	
1	1.00	1	0.51	1	0.00	1	0.00	1	0.29	1	0.10	1	0.00	1	1.00	1	0.50	1	0.10
2	0.10	2	0.10	2	0.25	2	0.25	2	0.10	2	0.50	2	0.00	2	1.00	2	0.10	2	1.00
3	0.25	3	0.50	3	0.00	3	0.00	3	0.10	3	0.50	3	0.25	3	0.10	3	0.50	Avg.	0.55
4	1.00	4	0.25	4	0.00	4	0.00	4	0.10	4	1.00	4	0.00	4	0.50	4	0.25	Part B	
5	1.00	5	0.10	5	0.00	5	0.00	5	1.00	5	0.10	5	0.00	5	0.10	Avg.	0.34	1	0.55
6	0.10	6	0.10	6	0.00	6	0.00	6	0.50	6	0.25	6	0.00	Avg.	0.54	Area	27.36	2	0.54
7	0.50	7	0.10	7	0.00	7	0.00	7	0.10	7	0.10	7	0.00	Area	27.36			3	0.10
8	0.50	8	0.50	8	0.00	Avg.	0.04	8	0.10	8	1.00	8	0.43					4	0.10
9	0.10	9	0.10	9	0.00	Area	27.36	9	0.50	9	0.29	Avg.	0.08					5	0.10
10	0.10	10	0.50	Avg.	0.03			Avg.	0.31	Avg.	0.43	Area	27.36					Avg.	0.28
11	0.50	11	0.10	Area	27.36			Area	27.36	Area	27.36							Area	27.36
12	1.00	12	0.10																
Avg.	0.51	13	0.10																
Area	27.36	14	1.00																
		Avg.	0.29																
		Area	27.36																

FV10				FV11		FV12								FV13		FV14	
Part A		Part B				Part A		Part B		Part C		Part D		Part E			
1	0.55	1	0.8	1	0.00	1	0.10	1	0.10	1	0.10	1	0.1	1	0.25	1	0.1	1	0.0
2	1	2	0.3	2	0.00	2	0.50	2	0.10	2	0.10	2	0.5	2	0.10	2	0.0	2	0.0
Avg.	0.8	3	1	3	0.00	Avg.	0.30	3	0.10	3	0.50	3	0.1	3	0.50	3	0.0	3	0.0
		4	0.1	Avg.	0.00			4	0.10	4	0.10	4	0.25	Avg.	0.28	Avg.	0.03	4	0.0
		Avg.	0.54	Area	27.36			5	0.10	Avg.	0.20	Avg.	0.2375	Area	27.36	Area	27.36	5	0.0
		Area	27.36					Avg.	0.10	Area	27.36	Area	27.36					6	0.0
								Area	27.36									7	0.0
																		Avg.	0.0
																		Area	27.4

ALBANY WETLAND CONSERVATION PLAN INVENTORY
– WETLAND FUNCTIONS AND VALUES SHEET –

Date:	8-14-92
Investigator	JVS/DRS

WetlanWETLAND CODE:	OS-B
Total Area (acres):	1.03

Farmed Wetland (acres):	0.25
Prior Converted Cropland (acres):	0.78

FV 1		FV 2		FV 3				FV 4		FV 5		FV 6		FV7		FV8		FV9	
				Part A		Part B												Part A	
1	1.00	1	0.40	1	0.00	1	0.00	1	0.25	1	0.10	1	0.00	1	1.00	1	0.50	1	0.10
2	0.10	2	0.10	2	0.25	2	0.25	2	0.10	2	0.50	2	0.00	2	0.10	2	0.10	2	1.00
3	0.25	3	0.50	3	0.00	3	0.00	3	0.10	3	0.10	3	0.25	3	0.10	3	0.50	Avg.	0.55
4	0.50	4	0.25	4	0.00	4	0.00	4	0.10	4	1.00	4	0.00	4	0.50	4	0.25	Part B	
5	1.00	5	0.10	5	0.00	5	0.00	5	1.00	5	0.10	5	0.00	5	0.10	Avg.	0.34	1	0.55
6	0.10	6	0.10	6	0.00	6	0.00	6	0.10	6	0.25	6	0.00	Avg.	0.36	Area	1.03	2	0.36
7	0.50	7	0.10	7	0.00	7	0.00	7	0.25	7	0.50	7	0.00	Area	1.03			3	0.10
8	0.10	8	0.50	8	0.00	Avg.	0.04	8	0.10	8	1.00	8	0.42					4	0.10
9	0.10	9	0.10	9	0.00	Area	1.03	9	0.50	9	0.25	Avg.	0.08					5	0.10
10	0.10	10	0.10	Avg.	0.03			Avg.	0.28	Avg.	0.42	Area	1.03					Avg.	0.24
11	0.10	11	0.10	Area	1.03			Area	1.03	Area	1.03							Area	1.03
12	1.00	12	0.50																
Avg.	0.40	13	0.10																
Area	1.03	14	0.50																
		Avg.	0.25																
		Area	1.03																

FV10				FV11		FV12								FV13		FV14	
Part A		Part B				Part A		Part B		Part C		Part D		Part E			
1	0.55	1	0.8	1	0.00	1	0.10	1	0.10	1	0.10	1	0.1	1	0.25	1	0.1	1	0.0
2	1	2	0.2	2	0.00	2	0.50	2	0.10	2	0.10	2	0.5	2	0.10	2	0.0	2	0.0
Avg.	0.8	3	1	3	0.00	Avg.	0.30	3	0.10	3	0.10	3	0.1	3	0.10	3	0.0	3	0.0
		4	0.1	Avg.	0.00			4	0.10	4	0.10	4	0.25	Avg.	0.15	Avg.	0.03	4	0.0
		Avg.	0.53	Area	1.03			5	0.10	Avg.	0.10	Avg.	0.2375	Area	1.03	Area	1.03	5	0.0
		Area	1.03					Avg.	0.10	Area	1.03	Area	1.03					6	0.0
								Area	1.03									7	0.0
																		Avg.	0.0
																		Area	1.0

ALBANY WETLAND CONSERVATION PLAN INVENTORY
– WETLAND FUNCTIONS AND VALUES SHEET –

Date:	8–14–92
Investigator	JVS/DRS

Wetland Code:	OS–C
Total Area (acres):	3.12

Farmed Wetland (acres):	0
Prior Converted Cropland (acres):	0

FV 1		FV 2		FV 3				FV 4		FV 5		FV 6		FV7		FV8		FV9	
				Part A		Part B												Part A	
1	1.00	1	**0.58**	1	0.50	1	0.00	1	**0.56**	1	**0.10**	1	0.00	1	1.00	1	0.50	1	0.10
2	0.50	2	0.10	2	**0.75**	2	**0.75**	2	0.10	2	0.10	2	0.00	2	0.50	2	0.10	2	0.50
3	0.75	3	0.50	3	0.10	3	0.00	3	0.10	3	0.50	3	**0.75**	3	0.10	3	0.50	**Avg.**	**0.30**
4	0.50	4	**0.75**	4	1.00	4	0.00	4	**0.50**	4	1.00	4	0.00	4	0.25	4	**0.75**	Part B	
5	0.50	5	0.50	5	0.50	5	0.00	5	0.66	5	0.50	5	0.00	5	0.50	**Avg.**	**0.46**	1	**0.30**
6	0.10	6	1.00	6	0.50	6	0.00	6	0.50	6	0.50	6	0.00	**Avg.**	**0.47**	Area	3.12	2	**0.47**
7	0.50	7	0.25	7	0.10	7	0.00	7	0.10	7	0.50	7	0.00	Area	3.12			3	0.50
8	0.50	8	0.75	8	0.10	**Avg.**	**0.11**	8	0.75	8	0.50	8	**0.47**					4	0.50
9	1.00	9	0.10	9	0.50	Area	3.12	9	0.50	9	**0.56**	**Avg.**	**0.15**					5	0.10
10	0.10	10	0.50	**Avg.**	**0.45**			**Avg.**	**0.42**	**Avg.**	**0.47**	Area	3.12					**Avg.**	**0.37**
11	0.50	11	0.10	Area	3.12			Area	3.12	Area	3.12							Area	3.12
12	1.00	12	0.75																
Avg.	**0.58**	13	1.00																
Area	3.12	14	1.00																
		Avg.	**0.56**																
		Area	3.12																

FV10				FV11		FV12								FV13		FV14	
Part A		Part B				Part A		Part B		Part C		Part D		Part E					
1	**0.30**	1	**0.5**	1	0.00	1	0.75	1	0.10	1	**0.10**	1	**1**	1	**0.75**	1	1	1	0.0
2	0.75	2	**0.4**	2	0.00	2	0.50	2	1.00	2	**0.10**	2	**0.1**	2	**0.57**	2	0.0	2	0.0
Avg.	**0.5**	3	1	3	0.00	**Avg.**	**0.63**	3	**1.00**	3	**0.50**	3	1	3	**0.50**	3	0.0	3	0.0
		4	0.1	**Avg.**	**0.00**			4	**0.25**	4	0.75	4	**0.5**	**Avg.**	**0.61**	**Avg.**	**0.33**	4	0.0
		Avg.	**0.50**	Area	3.12			5	0.50	**Avg.**	**0.36**	**Avg.**	**0.65**	Area	3.12	Area	3.12	5	0.0
		Area	3.12					**Avg.**	**0.57**	Area	3.12	Area	3.12					6	0.0
								Area	3.12									7	0.0
																		Avg.	**0.0**
																		Area	3.1

ALBANY WETLAND CONSERVATION PLAN INVENTORY
– WETLAND FUNCTIONS AND VALUES SHEET –

Date:	8–14–92
Investigator	JVS/DRS

WetlanWETLAND CODE:	OS–D
Total ATOTAL AREA:	0.11

Farmed Wetland (acres):	0
Prior Converted Cropland (acres):	0

FV 1		FV 2		FV 3				FV 4		FV 5		FV 6		FV7		FV8		FV9	
				Part A		Part B												Part A	
1	1.00	1	0.40	1	0.00	1	0.00	1	0.25	1	0.10	1	0.00	1	1.00	1	0.50	1	0.10
2	0.10	2	0.10	2	0.25	2	0.25	2	0.10	2	0.50	2	0.00	2	0.10	2	0.10	2	1.00
3	0.25	3	0.50	3	0.00	3	0.00	3	0.10	3	0.10	3	0.25	3	0.10	3	0.50	Avg.	0.55
4	0.50	4	0.25	4	0.00	4	0.00	4	0.10	4	1.00	4	0.00	4	0.50	4	0.25	Part B	
5	1.00	5	0.10	5	0.00	5	0.00	5	1.00	5	0.10	5	0.00	5	0.10	Avg.	0.34	1	0.55
6	0.10	6	0.10	6	0.00	6	0.00	6	0.10	6	0.25	6	0.00	Avg.	0.36	Area	0.11	2	0.36
7	0.50	7	0.10	7	0.00	7	0.00	7	0.25	7	0.50	7	0.00	Area	0.11			3	0.10
8	0.10	8	0.50	8	0.00	Avg.	0.04	8	0.10	8	1.00	8	0.42					4	0.10
9	0.10	9	0.10	9	0.00	Area	0.11	9	0.50	9	0.25	Avg.	0.08					5	0.10
10	0.10	10	0.10	Avg.	0.03			Avg.	0.28	Avg.	0.42	Area	0.11					Avg.	0.24
11	0.10	11	0.10	Area	0.11			Area	0.11	Area	0.11							Area	0.11
12	1.00	12	0.50																
Avg.	0.40	13	0.10																
Area	0.11	14	0.50																
		Avg.	0.25																
		Area	0.11																

FV10				FV11		FV12										FV13		FV14	
Part A		Part B				Part A		Part B		Part C		Part D		Part E					
1	0.55	1	0.8	1	0.00	1	0.10	1	0.10	1	0.10	1	0.1	1	0.25	1	0.1	1	0.0
2	1	2	0.2	2	0.00	2	0.50	2	0.10	2	0.10	2	0.5	2	0.10	2	0.0	2	0.0
Avg.	0.8	3	1	3	0.00	Avg.	0.30	3	0.10	3	0.10	3	0.1	3	0.10	3	0.0	3	0.0
		4	0.1	Avg.	0.00			4	0.10	4	0.10	4	0.25	Avg.	0.15	Avg.	0.03	4	0.0
		Avg.	0.53	Area	0.11			5	0.10	Avg.	0.10	Avg.	0.2375	Area	0.11	Area	0.11	5	0.0
		Area	0.11					Avg.	0.10	Area	0.11	Area	0.11					6	0.0
								Area	0.11									7	0.0
																		Avg.	0.0
																		Area	0.11

ALBANY WETLAND CONSERVATION PLAN INVENTORY
– WETLAND FUNCTIONS AND VALUES SHEET –

Date:	8-14-92
Investigator	JVS/DRS

Wetland Code:	ON-A
Total Area (acres):	1.63

Farmed Wetland (acres):	0
Prior Converted Cropland (acres):	0

FV 1		FV 2		FV 3				FV 4		FV 5		FV 6		FV7		FV8		FV9	
				Part A		Part B												Part A	
1	1.00	1	**0.51**	1	0.00	1	0.00	1	**0.24**	1	**0.10**	1	0.00	1	1.00	1	0.50	1	0.10
2	0.10	2	0.10	2	**0.25**	2	**0.25**	2	0.10	2	0.50	2	0.00	2	0.10	2	0.10	2	1.00
3	0.25	3	0.50	3	0.00	3	0.00	3	0.10	3	0.10	3	**0.25**	3	0.10	3	0.50	**Avg.**	**0.55**
4	0.50	4	**0.25**	4	0.00	4	0.00	4	**0.10**	4	1.00	4	0.00	4	0.50	4	**0.25**	**Part B**	
5	1.00	5	0.10	5	0.00	5	0.00	5	1.00	5	0.10	5	0.00	5	0.10	**Avg.**	**0.34**	1	**0.55**
6	0.10	6	0.10	6	0.00	6	0.00	6	0.50	6	0.25	6	0.00	**Avg.**	**0.36**	Area	1.63	2	**0.36**
7	0.50	7	0.10	7	0.00	7	0.00	7	0.25	7	0.10	7	0.00	Area	1.63			3	0.10
8	0.10	8	0.50	8	0.00	**Avg.**	**0.04**	8	0.50	8	0.75	8	**0.35**					4	0.10
9	0.10	9	0.10	9	0.00	Area	1.63	9	0.50	9	**0.24**	**Avg.**	**0.07**					5	0.10
10	1.00	10	0.10	**Avg.**	**0.03**			**Avg.**	**0.37**	**Avg.**	**0.35**	Area	1.63					**Avg.**	**0.24**
11	0.50	11	0.10	Area	1.63			Area	1.63	Area	1.63							Area	1.63
12	1.00	12	0.25																
Avg.	**0.51**	13	0.10																
Area	1.63	14	0.50																
		Avg.	**0.24**																
		Area	1.63																

FV10				FV11		FV12										FV13		FV14	
Part A		Part B				Part A		Part B		Part C		Part D		Part E					
1	**0.55**	1	**0.7**	1	0.00	1	0.50	1	0.10	1	**0.10**	1	**0.1**	1	**0.25**	1	0.1	1	0.0
2	0.75	2	**0.2**	2	0.00	2	0.50	2	0.10	2	**0.10**	2	**0.5**	2	**0.10**	2	0.0	2	0.0
Avg.	**0.7**	3	1	3	0.00	**Avg.**	**0.50**	3	**0.10**	3	**0.50**	3	0.1	3	**0.50**	3	0.0	3	0.0
		4	0.1	**Avg.**	**0.00**			4	**0.10**	4	0.10	4	**0.25**	**Avg.**	**0.28**	**Avg.**	**0.03**	4	0.0
		Avg.	**0.50**	Area	1.63			5	0.10	**Avg.**	**0.20**	**Avg.**	**0.24**	Area	1.63	Area	1.63	5	0.0
		Area	1.63					**Avg.**	**0.10**	Area	1.63	Area	1.63					6	0.0
								Area	1.63									7	0.0
																		Avg.	**0.0**
																		Area	1.6

ALBANY WETLAND CONSERVATION PLAN INVENTORY
– WETLAND FUNCTIONS AND VALUES SHEET –

Date:	8-14-92
Investigator	JVS/DRS

Wetland Code:	**ON-B**
Total Area (acres):	**0.71**

Farmed Wetland (acres):	**0.08**
Prior Converted Cropland (acres):	**0.23**

FV 1		FV 2		FV 3				FV 4		FV 5		FV 6		FV7		FV8		FV9	
				Part A		Part B												Part A	
1	1.00	1	**0.51**	1	0.00	1	0.00	1	**0.24**	1	**0.10**	1	0.00	1	1.00	1	0.50	1	0.10
2	0.10	2	0.10	2	**0.25**	2	**0.25**	2	0.10	2	0.50	2	0.00	2	0.10	2	0.10	2	1.00
3	0.25	3	0.50	3	0.00	3	0.00	3	0.10	3	0.10	3	**0.25**	3	0.10	3	0.50	**Avg.**	**0.55**
4	0.50	4	**0.25**	4	0.00	4	0.00	4	**0.10**	4	1.00	4	0.00	4	0.50	4	**0.25**	Part B	
5	1.00	5	0.10	5	0.00	5	0.00	5	1.00	5	0.10	5	0.00	5	0.10	**Avg.**	**0.34**	1	**0.55**
6	0.10	6	0.10	6	0.00	6	0.00	6	0.50	6	0.25	6	0.00	**Avg.**	**0.36**	Area	0.71	2	**0.36**
7	0.50	7	0.10	7	0.00	7	0.00	7	0.25	7	0.10	7	0.00	Area	0.71			3	0.10
8	0.10	8	0.50	8	0.00	**Avg.**	**0.04**	8	0.50	8	0.75	8	**0.35**					4	0.10
9	0.10	9	0.10	9	0.00	Area	0.71	9	0.50	9	**0.24**	**Avg.**	**0.07**					5	0.10
10	1.00	10	0.10	**Avg.**	**0.03**			**Avg.**	**0.37**	**Avg.**	**0.35**	Area	0.71					**Avg.**	**0.24**
11	0.50	11	0.10	Area	0.71			Area	0.71	Area	0.71							Area	0.71
12	1.00	12	0.25																
Avg.	**0.51**	13	0.10																
Area	0.71	14	0.50																
		Avg.	**0.24**																
		Area	0.71																

FV10				FV11		FV12										FV13		FV14	
Part A		Part B				Part A		Part B		Part C		Part D		Part E					
1	**0.55**	1	**0.7**	1	0.00	1	0.50	1	0.10	1	**0.10**	1	**0.1**	1	**0.25**	1	0.1	1	0.0
2	0.75	2	**0.2**	2	0.00	2	0.50	2	0.10	2	**0.10**	2	**0.5**	2	**0.10**	2	0.0	2	0.0
Avg.	**0.7**	3	1	3	0.00	**Avg.**	**0.50**	3	**0.10**	3	**0.50**	3	0.1	3	**0.50**	3	0.0	3	0.0
		4	0.1	**Avg.**	**0.00**			4	**0.10**	4	0.10	4	**0.25**	**Avg.**	**0.28**	**Avg.**	**0.03**	4	0.0
		Avg.	**0.50**	Area	0.71			5	0.10	**Avg.**	**0.20**	**Avg.**	**0.24**	Area	0.71	Area	0.71	5	0.0
		Area	0.71					**Avg.**	**0.10**	Area	0.71	Area	0.71					6	0.0
								Area	0.71									7	0.0
																		Avg.	**0.0**
																		Area	0.7

ALBANY WETLAND CONSERVATION PLAN INVENTORY
– WETLAND FUNCTIONS AND VALUES SHEET –

Date:	8–14–92
Investigator	JVS/DRS

Wetland Code:	ON–C
Total Area (acres):	2.75

Farmed Wetland (acres):	0
Prior Converted Cropland (acres):	0

FV 1		FV 2		FV 3				FV 4		FV 5		FV 6		FV7		FV8		FV9	
				Part A		Part B												Part A	
1	1.00	1	**0.70**	1	0.00	1	0.00	1	**0.38**	1	**0.10**	1	0.00	1	1.00	1	0.50	1	0.10
2	1.00	2	0.10	2	**0.25**	2	**0.25**	2	0.10	2	0.50	2	0.00	2	0.10	2	0.10	2	0.50
3	0.25	3	0.50	3	0.00	3	0.00	3	0.10	3	0.50	3	**0.25**	3	0.10	3	0.50	**Avg.**	**0.30**
4	0.10	4	**0.25**	4	0.00	4	0.00	4	**0.10**	4	1.00	4	0.00	4	0.50	4	**0.25**	**Part B**	
5	1.00	5	0.10	5	0.00	5	0.00	5	1.00	5	0.10	5	0.00	5	0.10	**Avg.**	**0.34**	1	**0.30**
6	0.50	6	0.10	6	0.00	6	0.00	6	1.00	6	0.75	6	0.00	**Avg.**	**0.36**	**Area**	2.75	2	**0.36**
7	1.00	7	0.10	7	0.00	7	0.00	7	0.75	7	0.10	7	0.00	Area	2.75			3	0.50
8	0.50	8	0.50	8	0.00	**Avg.**	**0.04**	8	1.00	8	1.00	8	**0.49**					4	0.10
9	0.50	9	0.10	9	0.00	Area	2.75	9	0.50	9	**0.38**	**Avg.**	**0.09**					5	0.10
10	1.00	10	1.00	**Avg.**	**0.03**			**Avg.**	**0.55**	**Avg.**	**0.49**	Area	2.75					**Avg.**	**0.27**
11	0.50	11	0.50	Area	2.75			Area	2.75	Area	2.75							Area	2.75
12	1.00	12	0.25																
Avg.	**0.70**	13	0.10																
Area	2.75	14	1.00																
		Avg.	**0.38**																
		Area	2.75																

FV10				FV11		FV12										FV13		FV14	
Part A		Part B				Part A		Part B		Part C		Part D		Part E					
1	**0.30**	1	**0.5**	1	0.00	1	0.25	1	0.10	1	**0.10**	1	**0.1**	1	**0.25**	1	0.1	1	0.0
2	0.75	2	**0.3**	2	0.00	2	0.50	2	0.10	2	**0.10**	2	0.5	2	**0.10**	2	0.0	2	0.0
Avg.	**0.5**	3	1	3	0.00	**Avg.**	**0.38**	3	**0.10**	3	**1.00**	3	0.1	3	**1.00**	3	0.0	3	0.0
		4	0.1	**Avg.**	**0.00**			4	**0.10**	4	0.50	4	**0.75**	**Avg.**	**0.45**	**Avg.**	**0.03**	4	0.0
		Avg.	**0.47**	Area	2.75			5	0.10	**Avg.**	**0.43**	**Avg.**	**0.36**	Area	2.75	Area	2.75	5	0.0
		Area	2.75					**Avg.**	**0.10**	Area	2.75	Area	2.75					6	0.0
								Area	2.75									7	0.0
																		Avg.	**0.0**
																		Area	**2.8**

ALBANY WETLAND CONSERVATION PLAN INVENTORY
– WETLAND FUNCTIONS AND VALUES SHEET –

Date:	8–14–92
Investigator	JVS/DRS

Wetland Code:	**ON–D**
Total Area (acres):	**3.15**

Farmed Wetland (acres):	**0**
Prior Converted Cropland (acres):	**3.15**

FV 1		FV 2		FV 3				FV 4		FV 5		FV 6		FV7		FV8		FV9	
				Part A		Part B												Part A	
1	1.00	1	**0.59**	1	0.00	1	0.00	1	**0.36**	1	**0.10**	1	0.00	1	1.00	1	0.50	1	0.10
2	0.10	2	0.10	2	**0.25**	2	**0.25**	2	0.10	2	0.50	2	0.00	2	0.50	2	0.10	2	1.00
3	0.25	3	0.50	3	0.00	3	0.00	3	0.25	3	0.75	3	**0.25**	3	0.10	3	0.50	**Avg.**	**0.55**
4	1.00	4	**0.25**	4	0.00	4	0.00	4	**0.10**	4	1.00	4	0.00	4	0.50	4	**0.25**	**Part B**	
5	1.00	5	0.10	5	0.00	5	0.00	5	1.00	5	0.10	5	0.00	5	0.10	**Avg.**	**0.34**	1	**0.55**
6	0.50	6	0.10	6	0.00	6	0.00	6	1.00	6	0.25	6	0.00	**Avg.**	**0.44**	Area	3.15	2	**0.44**
7	0.50	7	0.10	7	0.00	7	0.00	7	0.10	7	0.10	7	0.00	Area	3.15			3	1.00
8	0.50	8	0.50	8	0.00	**Avg.**	**0.04**	8	0.50	8	1.00	8	**0.46**					4	0.10
9	0.10	9	0.10	9	0.00	Area	3.15	9	0.50	9	**0.36**	**Avg.**	**0.09**					5	0.10
10	0.10	10	1.00	**Avg.**	**0.03**			**Avg.**	**0.43**	**Avg.**	**0.46**	Area	3.15					**Avg.**	**0.44**
11	1.00	11	0.50	Area	3.15			Area	3.15	Area	3.15							Area	3.15
12	1.00	12	0.10																
Avg.	**0.59**	13	0.10																
Area	3.15	14	1.00																
		Avg.	**0.36**																
		Area	3.15																

FV10				FV11		FV12								FV13		FV14	
Part A		Part B				Part A		Part B		Part C		Part D		Part E					
1	**0.55**	1	**0.8**	1	0.00	1	0.10	1	0.10	1	**0.10**	1	**0.1**	1	**0.25**	1	0.1	1	0.0
2	1	2	**0.4**	2	0.00	2	0.50	2	0.10	2	**0.25**	2	**0.5**	2	**0.10**	2	0.0	2	0.0
Avg.	**0.8**	3	1	3	0.00	**Avg.**	**0.30**	3	**0.10**	3	**1.00**	3	0.1	3	**1.00**	3	0.0	3	0.0
		4	0.1	**Avg.**	**0.00**			4	**0.10**	4	0.50	4	**0.25**	**Avg.**	**0.45**	**Avg.**	**0.03**	4	0.0
		Avg.	**0.58**	Area	3.15			5	0.10	**Avg.**	**0.46**	**Avg.**	**0.24**	Area	3.15	Area	3.15	5	0.0
		Area	3.15					**Avg.**	**0.10**	Area	3.15	Area	3.15					6	0.0
								Area	3.15									7	0.0
																		Avg.	**0.0**
																		Area	3.2

ALBANY WETLAND CONSERVATION PLAN INVENTORY
– WETLAND FUNCTIONS AND VALUES SHEET –

Date:	8–14–92
Investigator	JVS/DRS

Wetland Code:	ON–E
Total Area (acres):	2.17

Farmed Wetland (acres):	0.74
Prior Converted Cropland (acres):	1.43

FV 1		FV 2		FV 3				FV 4		FV 5		FV 6		FV7		FV8		FV9	
				Part A		Part B												Part A	
1	1.00	1	0.51	1	0.00	1	0.00	1	0.29	1	0.10	1	0.00	1	1.00	1	0.50	1	0.10
2	0.10	2	0.10	2	0.25	2	0.25	2	0.10	2	0.50	2	0.00	2	1.00	2	0.10	2	1.00
3	0.25	3	0.50	3	0.00	3	0.00	3	0.10	3	0.50	3	0.25	3	0.10	3	0.50	Avg.	0.55
4	1.00	4	0.25	4	0.00	4	0.00	4	0.10	4	1.00	4	0.00	4	0.50	4	0.25	Part B	
5	1.00	5	0.10	5	0.00	5	0.00	5	1.00	5	0.10	5	0.00	5	0.10	Avg.	0.34	1	0.55
6	0.10	6	0.10	6	0.00	6	0.00	6	0.50	6	0.25	6	0.00	Avg.	0.54	Area	2.17	2	0.54
7	0.50	7	0.10	7	0.00	7	0.00	7	0.10	7	0.10	7	0.00	Area	2.17			3	0.10
8	0.50	8	0.50	8	0.00	Avg.	0.04	8	0.10	8	1.00	8	0.43					4	0.10
9	0.10	9	0.10	9	0.00	Area	2.17	9	0.50	9	0.29	Avg.	0.08					5	0.10
10	0.10	10	0.50	Avg.	0.03			Avg.	0.31	Avg.	0.43	Area	2.17					Avg.	0.28
11	0.50	11	0.10	Area	2.17			Area	2.17	Area	2.17							Area	2.17
12	1.00	12	0.10																
Avg.	0.51	13	0.10																
Area	2.17	14	1.00																
		Avg.	0.29																
		Area	2.17																

FV10				FV11		FV12										FV13		FV14	
Part A		Part B				Part A		Part B		Part C		Part D		Part E					
1	0.55	1	0.8	1	0.00	1	0.10	1	0.10	1	0.10	1	0.1	1	0.25	1	0.1	1	0.0
2	1	2	0.3	2	0.00	2	0.50	2	0.10	2	0.10	2	0.5	2	0.10	2	0.0	2	0.0
Avg.	0.8	3	1	3	0.00	Avg.	0.30	3	0.10	3	0.50	3	0.1	3	0.50	3	0.0	3	0.0
		4	0.1	Avg.	0.00			4	0.10	4	0.10	4	0.25	Avg.	0.28	Avg.	0.03	4	0.0
		Avg.	0.54	Area	2.17			5	0.10	Avg.	0.20	Avg.	0.2375	Area	2.17	Area	2.17	5	0.0
		Area	2.17					Avg.	0.10	Area	2.17	Area	2.17					6	0.0
								Area	2.17									7	0.0
																		Avg.	0.0
																		Area	2.2

ALBANY WETLAND CONSERVATION PLAN INVENTORY
– WETLAND FUNCTIONS AND VALUES SHEET –

Date:	8–14–92
Investigator	JVS/DRS

Wetland Code:	**ON–F**
Total Area (acres):	**1.37**

Farmed Wetland (acres):	**0.24**
Prior Converted Cropland (acres):	**1.13**

FV 1		FV 2		FV 3				FV 4		FV 5		FV 6		FV7		FV8		FV9	
				Part A		Part B												Part A	
1	1.00	1	**0.59**	1	0.00	1	0.00	1	**0.36**	1	**0.10**	1	0.00	1	1.00	1	0.50	1	0.10
2	0.10	2	0.10	2	**0.25**	2	**0.25**	2	0.10	2	0.50	2	0.00	2	0.50	2	0.10	2	1.00
3	0.25	3	0.50	3	0.00	3	0.00	3	0.25	3	0.75	3	**0.25**	3	0.10	3	0.50	**Avg.**	**0.55**
4	1.00	4	**0.25**	4	0.00	4	0.00	4	**0.10**	4	1.00	4	0.00	4	0.50	4	**0.25**	**Part B**	
5	1.00	5	0.10	5	0.00	5	0.00	5	1.00	5	0.10	5	0.00	5	0.10	**Avg.**	**0.34**	1	**0.55**
6	0.50	6	0.10	6	0.00	6	0.00	6	1.00	6	0.25	6	0.00	**Avg.**	**0.44**	Area	1.37	2	**0.44**
7	0.50	7	0.10	7	0.00	7	0.00	7	0.10	7	0.10	7	0.00	Area	1.37			3	1.00
8	0.50	8	0.50	8	0.00	**Avg.**	**0.04**	8	0.50	8	1.00	8	**0.46**					4	0.10
9	0.10	9	0.10	9	0.00	Area	1.37	9	0.50	9	**0.36**	**Avg.**	**0.09**					5	0.10
10	0.10	10	1.00	**Avg.**	**0.03**			**Avg.**	**0.43**	**Avg.**	**0.46**	Area	1.37					**Avg.**	**0.44**
11	1.00	11	0.50	Area	1.37			Area	1.37	Area	1.37							Area	1.37
12	1.00	12	0.10																
Avg.	**0.59**	13	0.10																
Area	1.37	14	1.00																
		Avg.	**0.36**																
		Area	1.37																

FV10				FV11		FV12										FV13		FV14	
Part A		Part B				Part A		Part B		Part C		Part D		Part E					
1	**0.55**	1	**0.8**	1	0.00	1	0.10	1	0.10	1	**0.10**	1	**0.1**	1	**0.25**	1	0.1	1	0.0
2	1	2	**0.4**	2	0.00	2	0.50	2	0.10	2	**0.25**	2	**0.5**	2	**0.10**	2	0.0	2	0.0
Avg.	**0.8**	3	1	3	0.00	**Avg.**	**0.30**	3	**0.10**	3	**1.00**	3	0.1	3	**1.00**	3	0.0	3	0.0
		4	0.1	**Avg.**	**0.00**			4	**0.10**	4	0.50	4	**0.25**	**Avg.**	**0.45**	**Avg.**	**0.03**	4	0.0
		Avg.	**0.58**	Area	1.37			5	0.10	**Avg.**	**0.46**	**Avg.**	**0.24**	Area	1.37	Area	1.37	5	0.0
		Area	1.37					**Avg.**	**0.10**	Area	1.37	Area	1.37					6	0.0
								Area	1.37									7	0.0
																		Avg.	**0.0**
																		Area	1.4

ALBANY WETLAND CONSERVATION PLAN INVENTORY
– WETLAND FUNCTIONS AND VALUES SHEET –

Date:	8–14–92
Investigator	JVS/DRS

Wetland Code:	**ON–G**
Total Area (acres):	**0.6**

Farmed Wetland (acres):	**0**
Prior Converted Cropland (acres):	**0**

FV 1		FV 2		FV 3				FV 4		FV 5		FV 6		FV7		FV8		FV9	
				Part A		Part B												Part A	
1	1.00	1	**0.59**	1	0.00	1	0.00	1	**0.36**	1	**0.10**	1	0.00	1	1.00	1	0.50	1	0.10
2	0.10	2	0.10	2	**0.25**	2	**0.25**	2	0.10	2	0.50	2	0.00	2	0.50	2	0.10	2	1.00
3	0.25	3	0.50	3	0.00	3	0.00	3	0.25	3	0.75	3	**0.25**	3	0.10	3	0.50	**Avg.**	**0.55**
4	1.00	4	**0.25**	4	0.00	4	0.00	4	**0.10**	4	1.00	4	0.00	4	0.50	4	**0.25**	Part B	
5	1.00	5	0.10	5	0.00	5	0.00	5	1.00	5	0.10	5	0.00	5	0.10	**Avg.**	**0.34**	1	**0.55**
6	0.50	6	0.10	6	0.00	6	0.00	6	1.00	6	0.25	6	0.00	**Avg.**	**0.44**	Area	0.6	2	**0.44**
7	0.50	7	0.10	7	0.00	7	0.00	7	0.10	7	0.10	7	0.00	Area	0.6			3	1.00
8	0.50	8	0.50	8	0.00	**Avg.**	**0.04**	8	0.50	8	1.00	8	**0.46**					4	0.10
9	0.10	9	0.10	9	0.00	Area	0.6	9	0.50	9	**0.36**	**Avg.**	**0.09**					5	0.10
10	0.10	10	1.00	**Avg.**	**0.03**			**Avg.**	**0.43**	**Avg.**	**0.46**	Area	0.6					**Avg.**	**0.44**
11	1.00	11	0.50	Area	0.6			Area	0.6	Area	0.6							Area	0.6
12	1.00	12	0.10																
Avg.	**0.59**	13	0.10																
Area	0.6	14	1.00																
		Avg.	**0.36**																
		Area	0.6																

FV10				FV11		FV12										FV13		FV14	
Part A		Part B				Part A		Part B		Part C		Part D		Part E					
1	**0.55**	1	**0.8**	1	0.00	1	0.10	1	0.10	1	**0.10**	1	**0.1**	1	**0.25**	1	0.1	1	0.0
2	1	2	**0.4**	2	0.00	2	0.50	2	0.10	2	**0.25**	2	**0.5**	2	**0.10**	2	0.0	2	0.0
Avg.	**0.8**	3	1	3	0.00	**Avg.**	**0.30**	3	**0.10**	3	1.00	3	0.1	3	1.00	3	0.0	3	0.0
		4	0.1	**Avg.**	**0.00**			4	**0.10**	4	0.50	4	**0.25**	**Avg.**	**0.45**	**Avg.**	**0.03**	4	0.0
		Avg.	**0.58**	Area	0.6			5	0.10	**Avg.**	**0.46**	**Avg.**	**0.24**	Area	0.6	Area	0.6	5	0.0
		Area	0.6					**Avg.**	**0.10**	Area	0.6	Area	0.6					6	0.0
								Area	0.6									7	0.0
																		Avg.	**0.0**
																		Area	0.6

ALBANY WETLAND CONSERVATION PLAN INVENTORY
– WETLAND FUNCTIONS AND VALUES SHEET –

Date:	8–14–92
Investigator	JVS/DRS

Wetland Code:	**ON–H**
Total Area (acres):	**1.76**

Farmed Wetland (acres):	**0**
Prior Converted Cropland (acres):	**0**

FV 1		FV 2		FV 3				FV 4		FV 5		FV 6		FV7		FV8		FV9	
				Part A		Part B												Part A	
1	1.00	1	**0.61**	1	0.00	1	0.00	1	**0.44**	1	**0.10**	1	0.00	1	1.00	1	0.50	1	0.10
2	0.10	2	0.10	2	**0.50**	2	**0.50**	2	0.10	2	1.00	2	0.00	2	0.50	2	0.10	2	1.00
3	0.50	3	0.50	3	0.00	3	0.00	3	0.25	3	0.75	3	**0.50**	3	0.10	3	0.50	**Avg.**	**0.55**
4	0.75	4	**0.50**	4	0.00	4	0.00	4	**0.10**	4	1.00	4	0.00	4	0.50	4	**0.5**	**Part B**	
5	1.00	5	0.10	5	0.00	5	0.00	5	1.00	5	0.10	5	0.00	5	0.10	**Avg.**	**0.40**	1	**0.55**
6	0.50	6	0.50	6	0.00	6	0.00	6	1.00	6	0.25	6	0.00	**Avg.**	**0.44**	Area	1.76	2	**0.44**
7	0.75	7	0.10	7	0.00	7	0.00	7	0.10	7	0.50	7	0.00	Area	1.76			3	1.00
8	0.50	8	0.50	8	0.00	**Avg.**	**0.07**	8	0.50	8	1.00	8	**0.57**					4	1.00
9	0.10	9	0.10	9	0.00	Area	1.76	9	0.50	9	**0.44**	**Avg.**	**0.13**					5	0.10
10	0.10	10	1.00	**Avg.**	**0.06**			**Avg.**	**0.44**	**Avg.**	**0.57**	Area	1.76					**Avg.**	**0.62**
11	1.00	11	0.50	Area	1.76			Area	1.76	Area	1.76							Area	1.76
12	1.00	12	0.50																
Avg.	**0.61**	13	0.10																
Area	1.76	14	1.00																
		Avg.	**0.44**																
		Area	1.76																

FV10				FV11		FV12										FV13		FV14	
Part A		Part B				Part A		Part B		Part C		Part D		Part E					
1	**0.55**	1	**0.8**	1	0.00	1	0.10	1	0.10	1	**0.10**	1	**0.1**	1	**0.5**	1	0.1	1	0.0
2	1	2	**0.6**	2	0.00	2	0.50	2	0.10	2	**0.25**	2	**1**	2	**0.18**	2	0.0	2	0.0
Avg.	**0.8**	3	1	3	0.00	**Avg.**	**0.30**	3	**0.50**	3	**1.00**	3	0.1	3	**1.00**	3	0.0	3	0.0
		4	0.1	**Avg.**	**0.00**			4	**0.10**	4	0.10	4	**0.25**	**Avg.**	**0.56**	**Avg.**	**0.03**	4	0.0
		Avg.	**0.62**	Area	1.76			5	0.10	**Avg.**	**0.36**	**Avg.**	**0.36**	Area	1.76	Area	1.76	5	0.0
		Area	1.76					**Avg.**	**0.18**	Area	1.76	Area	1.76					6	0.0
								Area	1.76									7	0.0
																		Avg.	**0.0**
																		Area	1.8

ALBANY WETLAND CONSERVATION PLAN INVENTORY
– WETLAND FUNCTIONS AND VALUES SHEET –

Date:	8–14–92
Investigator	JVS/DRS

Wetland Code:	ON–I
Total Area (acres):	1.97

Farmed Wetland (acres):	0
Prior Converted Cropland (acres):	1.97

FV 1		FV 2		FV 3				FV 4		FV 5		FV 6		FV7		FV8		FV9	
				Part A		Part B												Part A	
1	1.00	1	**0.59**	1	0.00	1	0.00	1	**0.36**	1	**0.10**	1	0.00	1	1.00	1	0.50	1	0.10
2	0.10	2	0.10	2	**0.25**	2	**0.25**	2	0.10	2	0.50	2	0.00	2	0.50	2	0.10	2	1.00
3	0.25	3	0.50	3	0.00	3	0.00	3	0.25	3	0.75	3	**0.25**	3	0.10	3	0.50	**Avg.**	**0.55**
4	1.00	4	**0.25**	4	0.00	4	0.00	4	**0.10**	4	1.00	4	0.00	4	0.50	4	**0.25**	**Part B**	
5	1.00	5	0.10	5	0.00	5	0.00	5	1.00	5	0.10	5	0.00	5	0.10	**Avg.**	**0.34**	1	**0.55**
6	0.50	6	0.10	6	0.00	6	0.00	6	1.00	6	0.25	6	0.00	**Avg.**	**0.44**	Area	1.97	2	**0.44**
7	0.50	7	0.10	7	0.00	7	0.00	7	0.10	7	0.10	7	0.00	Area	1.97			3	1.00
8	0.50	8	0.50	8	0.00	**Avg.**	**0.04**	8	0.50	8	1.00	8	**0.46**					4	0.10
9	0.10	9	0.10	9	0.00	Area	1.97	9	0.50	9	**0.36**	**Avg.**	**0.09**					5	0.10
10	0.10	10	1.00	**Avg.**	**0.03**			**Avg.**	**0.43**	**Avg.**	**0.46**	Area	1.97					**Avg.**	**0.44**
11	1.00	11	0.50	Area	1.97			Area	1.97	Area	1.97							Area	1.97
12	1.00	12	0.10																
Avg.	**0.59**	13	0.10																
Area	1.97	14	1.00																
		Avg.	**0.36**																
		Area	1.97																

FV10				FV11		FV12										FV13		FV14	
Part A		Part B				Part A		Part B		Part C		Part D		Part E					
1	**0.55**	1	**0.8**	1	0.00	1	0.10	1	0.10	1	**0.10**	1	**0.1**	1	**0.25**	1	0.1	1	0.0
2	1	2	**0.4**	2	0.00	2	0.50	2	0.10	2	**0.25**	2	**0.5**	2	**0.10**	2	0.0	2	0.0
Avg.	**0.8**	3	1	3	0.00	**Avg.**	**0.30**	3	**0.10**	3	**1.00**	3	0.1	3	**1.00**	3	0.0	3	0.0
		4	0.1	**Avg.**	**0.00**			4	**0.10**	4	0.50	4	0.25	**Avg.**	**0.45**	**Avg.**	**0.03**	4	0.0
		Avg.	**0.58**	Area	1.97			5	0.10	**Avg.**	**0.46**	**Avg.**	**0.24**	Area	1.97	Area	1.97	5	0.0
		Area	1.97					**Avg.**	**0.10**	Area	1.97	Area	1.97					6	0.0
								Area	1.97									7	0.0
																		Avg.	**0.0**
																		Area	2.0

ALBANY WETLAND CONSERVATION PLAN INVENTORY
– WETLAND FUNCTIONS AND VALUES SHEET –

Date:	8–14–92
Investigator	JVS/DRS

Wetland Code:	**ON–J**
Total Area (acres):	**1.26**

Farmed Wetland (acres):	**0**
Prior Converted Cropland (acres):	**0**

FV 1		FV 2		FV 3				FV 4		FV 5		FV 6		FV7		FV8		FV9	
				Part A		Part B												Part A	
1	1.00	1	**0.59**	1	0.00	1	0.00	1	**0.37**	1	**0.10**	1	0.00	1	1.00	1	0.50	1	0.10
2	1.00	2	0.10	2	**0.25**	2	**0.25**	2	0.10	2	0.50	2	0.00	2	0.10	2	0.10	2	0.50
3	0.25	3	0.50	3	0.00	3	0.00	3	0.10	3	1.00	3	**0.25**	3	0.10	3	0.50	**Avg.**	**0.30**
4	0.10	4	**0.25**	4	0.00	4	0.00	4	**0.10**	4	1.00	4	0.00	4	0.50	4	**0.25**	**Part B**	
5	1.00	5	0.10	5	0.00	5	0.00	5	1.00	5	0.10	5	0.00	5	0.10	**Avg.**	**0.34**	1	**0.30**
6	0.50	6	0.10	6	0.00	6	0.00	6	1.00	6	0.75	6	0.00	**Avg.**	**0.36**	Area	1.26	2	**0.36**
7	0.50	7	0.10	7	0.00	7	0.00	7	0.75	7	0.10	7	0.00	Area	1.26			3	0.50
8	0.50	8	0.50	8	0.00	**Avg.**	**0.04**	8	1.00	8	1.00	8	**0.55**					4	0.10
9	0.10	9	0.10	9	0.00	Area	1.26	9	0.50	9	**0.37**	**Avg.**	**0.10**					5	0.10
10	0.10	10	1.00	**Avg.**	**0.03**			**Avg.**	**0.55**	**Avg.**	**0.55**	Area	1.26					**Avg.**	**0.27**
11	1.00	11	0.50	Area	1.26			Area	1.26	Area	1.26							Area	1.26
12	1.00	12	0.25																
Avg.	**0.59**	13	0.10																
Area	1.26	14	1.00																
		Avg.	**0.37**																
		Area	1.26																

FV10				FV11		FV12								FV13		FV14	
Part A		Part B				Part A		Part B		Part C		Part D		Part E					
1	**0.30**	1	**0.5**	1	0.00	1	0.25	1	0.10	1	**0.10**	1	**0.1**	1	**0.25**	1	0.1	1	0.0
2	0.75	2	**0.3**	2	0.00	2	0.50	2	0.10	2	**0.10**	2	**0.5**	2	**0.10**	2	0.0	2	0.0
Avg.	**0.5**	3	1	3	0.00	**Avg.**	**0.38**	3	**0.10**	3	**1.00**	3	0.1	3	**1.00**	3	0.0	3	0.0
		4	0.1	**Avg.**	**0.00**			4	**0.10**	4	0.50	4	**0.75**	**Avg.**	**0.45**	**Avg.**	**0.03**	4	0.0
		Avg.	**0.47**	Area	1.26			5	0.10	**Avg.**	**0.43**	**Avg.**	**0.36**	Area	1.26	Area	1.26	5	0.0
		Area	1.26					**Avg.**	**0.10**	Area	1.26	Area	1.26					6	0.0
								Area	1.26									7	0.0
																		Avg.	**0.0**
																		Area	1.26

ALBANY WETLAND CONSERVATION PLAN INVENTORY
– WETLAND FUNCTIONS AND VALUES SHEET –

Date:	8–14–92
Investigator	JVS/DRS

Wetland Code:	ON–K
Total Area (acres):	21.48

Farmed Wetland (acres):	0
Prior Converted Cropland (acres):	21.48

FV 1		FV 2		FV 3				FV 4		FV 5		FV 6		FV7		FV8		FV9	
				Part A		Part B												Part A	
1	1.00	1	**0.51**	1	0.00	1	0.00	1	**0.29**	1	**0.10**	1	0.00	1	1.00	1	0.50	1	0.10
2	0.10	2	0.10	2	**0.25**	2	**0.25**	2	0.10	2	0.50	2	0.00	2	1.00	2	0.10	2	1.00
3	0.25	3	0.50	3	0.00	3	0.00	3	0.10	3	0.50	3	**0.25**	3	0.10	3	0.50	**Avg.**	**0.55**
4	1.00	4	**0.25**	4	0.00	4	0.00	4	**0.10**	4	1.00	4	0.00	4	0.50	4	**0.25**	Part B	
5	1.00	5	0.10	5	0.00	5	0.00	5	1.00	5	0.10	5	0.00	5	0.10	**Avg.**	**0.34**	1	**0.55**
6	0.10	6	0.10	6	0.00	6	0.00	6	0.50	6	0.25	6	0.00	**Avg.**	**0.54**	Area	21.48	2	**0.54**
7	0.50	7	0.10	7	0.00	7	0.00	7	0.10	7	0.10	7	0.00	Area	21.48			3	0.10
8	0.50	8	0.50	8	0.00	**Avg.**	**0.04**	8	0.10	8	1.00	8	**0.43**					4	0.10
9	0.10	9	0.10	9	0.00	Area	21.48	9	0.50	9	**0.29**	**Avg.**	**0.08**					5	0.10
10	0.10	10	0.50	**Avg.**	**0.03**			**Avg.**	**0.31**	**Avg.**	**0.43**	Area	21.48					**Avg.**	**0.28**
11	0.50	11	0.10	Area	21.48			Area	21.48	Area	21.48							Area	21.48
12	1.00	12	0.10																
Avg.	**0.51**	13	0.10																
Area	21.48	14	1.00																
		Avg.	**0.29**																
		Area	21.48																

FV10				FV11		FV12										FV13		FV14	
Part A		Part B				Part A		Part B		Part C		Part D		Part E					
1	**0.55**	1	**0.8**	1	0.00	1	0.10	1	0.10	1	**0.10**	1	**0.1**	1	**0.25**	1	0.1	1	0.0
2	1	2	**0.3**	2	0.00	2	0.50	2	0.10	2	**0.10**	2	**0.5**	2	**0.10**	2	0.0	2	0.0
Avg.	**0.8**	3	1	3	0.00	**Avg.**	**0.30**	3	**0.10**	3	**0.50**	3	0.1	3	**0.50**	3	0.0	3	0.0
		4	0.1	**Avg.**	**0.00**			4	**0.10**	4	0.10	4	**0.25**	**Avg.**	**0.28**	**Avg.**	**0.03**	4	0.0
		Avg.	**0.54**	Area	21.48			5	0.10	**Avg.**	**0.20**	**Avg.**	**0.2375**	Area	21.48	Area	21.48	5	0.0
		Area	21.48					**Avg.**	**0.10**	Area	21.48	Area	21.48					6	0.0
								Area	21.48									7	0.0
																		Avg.	**0.0**
																		Area	21.5

ALBANY WETLAND CONSERVATION PLAN INVENTORY
– WETLAND FUNCTIONS AND VALUES SHEET –

Date:	8–14–92
Investigator	JVS/DRS

Wetland Code:	**ON–L**
Total Area (acres):	**5.99**

Farmed Wetland (acres):	**0.43**
Prior Converted Cropland (acres):	**5.56**

FV 1		FV 2		FV 3				FV 4		FV 5		FV 6		FV7		FV8		FV9	
				Part A		Part B												Part A	
1	1.00	1	**0.59**	1	0.00	1	0.00	1	**0.36**	1	**0.10**	1	0.00	1	1.00	1	0.50	1	0.10
2	0.10	2	0.10	2	**0.25**	2	**0.25**	2	0.10	2	0.50	2	0.00	2	0.50	2	0.10	2	1.00
3	0.25	3	0.50	3	0.00	3	0.00	3	0.25	3	0.75	3	**0.25**	3	0.10	3	0.50	**Avg.**	**0.55**
4	1.00	4	**0.25**	4	0.00	4	0.00	4	**0.10**	4	1.00	4	0.00	4	0.50	4	**0.25**	Part B	
5	1.00	5	0.10	5	0.00	5	0.00	5	1.00	5	0.10	5	0.00	5	0.10	**Avg.**	**0.34**	1	**0.55**
6	0.50	6	0.10	6	0.00	6	0.00	6	1.00	6	0.25	6	0.00	**Avg.**	**0.44**	Area	5.99	2	**0.44**
7	0.50	7	0.10	7	0.00	7	0.00	7	0.10	7	0.10	7	0.00	Area	5.99			3	1.00
8	0.50	8	0.50	8	0.00	**Avg.**	**0.04**	8	0.50	8	1.00	8	**0.46**					4	0.10
9	0.10	9	0.10	9	0.00	Area	5.99	9	0.50	9	**0.36**	**Avg.**	**0.09**					5	0.10
10	0.10	10	1.00	**Avg.**	**0.03**			**Avg.**	**0.43**	**Avg.**	**0.46**	Area	5.99					**Avg.**	**0.44**
11	1.00	11	0.50	Area	5.99			Area	5.99	Area	5.99							Area	5.99
12	1.00	12	0.10																
Avg.	**0.59**	13	0.10																
Area	5.99	14	1.00																
		Avg.	**0.36**																
		Area	5.99																

FV10				FV11		FV12								FV13		FV14	
Part A		Part B				Part A		Part B		Part C		Part D		Part E					
1	**0.55**	1	**0.8**	1	0.00	1	0.10	1	0.10	1	**0.10**	1	**0.1**	1	**0.25**	1	0.1	1	0.0
2	1	2	**0.4**	2	0.00	2	0.50	2	0.10	2	**0.25**	2	**0.5**	2	**0.10**	2	0.0	2	0.0
Avg.	**0.8**	3	1	3	0.00	**Avg.**	**0.30**	3	**0.10**	3	**1.00**	3	0.1	3	**1.00**	3	0.0	3	0.0
		4	0.1	**Avg.**	**0.00**			4	**0.10**	4	0.50	4	**0.25**	**Avg.**	**0.45**	**Avg.**	**0.03**	4	0.0
		Avg.	**0.58**	Area	5.99			5	0.10	**Avg.**	**0.46**	**Avg.**	**0.24**	Area	5.99	Area	5.99	5	0.0
		Area	5.99					**Avg.**	**0.10**	Area	5.99	Area	5.99					6	0.0
								Area	5.99									7	0.0
																		Avg.	**0.0**
																		Area	6.0

ALBANY WETLAND CONSERVATION PLAN INVENTORY
– WETLAND FUNCTIONS AND VALUES SHEET –

Date:	8–14–92
Investigator	JVS/DRS

Wetland Code:	**ON–M**
Total Area (acres):	**0.24**

Farmed Wetland (acres):	**0**
Prior Converted Cropland (acres):	**0**

FV 1		FV 2		FV 3				FV 4		FV 5		FV 6		FV7		FV8		FV9	
				Part A		Part B												Part A	
1	1.00	1	**0.57**	1	0.00	1	0.00	1	**0.39**	1	**0.10**	1	0.00	1	1.00	1	0.50	1	0.10
2	0.10	2	0.10	2	**0.25**	2	**0.25**	2	0.10	2	0.50	2	0.00	2	0.10	2	0.10	2	1.00
3	0.25	3	0.50	3	0.00	3	0.00	3	0.10	3	1.00	3	**0.25**	3	0.10	3	0.50	**Avg.**	**0.55**
4	1.00	4	**0.25**	4	0.00	4	0.00	4	**0.10**	4	1.00	4	0.00	4	0.50	4	**0.25**	Part B	
5	1.00	5	0.10	5	0.00	5	0.00	5	1.00	5	0.10	5	0.00	5	0.10	**Avg.**	**0.34**	1	**0.55**
6	0.50	6	0.10	6	0.00	6	0.00	6	1.00	6	0.25	6	0.00	**Avg.**	**0.36**	Area	0.24	2	**0.36**
7	0.50	7	0.10	7	0.00	7	0.00	7	0.50	7	0.10	7	0.00	Area	0.24			3	0.10
8	0.25	8	0.50	8	0.00	**Avg.**	**0.04**	8	0.10	8	1.00	8	**0.49**					4	0.10
9	0.10	9	1.00	9	0.00	Area	0.24	9	0.50	9	**0.39**	**Avg.**	**0.09**					5	0.10
10	0.10	10	0.50	**Avg.**	**0.03**			**Avg.**	**0.42**	**Avg.**	**0.49**	Area	0.24					**Avg.**	**0.24**
11	1.00	11	0.50	Area	0.24			Area	0.24	Area	0.24							Area	0.24
12	1.00	12	0.10																
Avg.	**0.57**	13	0.10																
Area	0.24	14	1.00																
		Avg.	**0.39**																
		Area	0.24																

FV10				FV11		FV12								FV13		FV14	
Part A		Part B				Part A		Part B		Part C		Part D		Part E					
1	**0.55**	1	**0.8**	1	0.00	1	0.10	1	0.10	1	**0.10**	1	**0.1**	1	**0.25**	1	0.1	1	0.0
2	1.00	2	**0.2**	2	0.00	2	0.50	2	0.10	2	**0.10**	2	**0.5**	2	**0.10**	2	0.0	2	0.0
Avg.	**0.8**	3	1.00	3	0.00	**Avg.**	**0.30**	3	**0.10**	3	**1.00**	3	0.1	3	**1.00**	3	0.0	3	0.0
		4	0.10	**Avg.**	**0.00**			4	**0.10**	4	0.10	4	**0.25**	**Avg.**	**0.45**	**Avg.**	**0.03**	4	0.0
		Avg.	**0.53**	Area	0.24			5	0.10	**Avg.**	**0.33**	**Avg.**	**0.2375**	Area	0.24	Area	0.24	5	0.0
		Area	0.24					**Avg.**	**0.10**	Area	0.24	Area	0.24					6	0.0
								Area	0.24									7	0.0
																		Avg.	**0.0**
																		Area	0.2

ALBANY WETLAND CONSERVATION PLAN INVENTORY
– WETLAND FUNCTIONS AND VALUES SHEET –

Date:	8-14-92
Investigator	JVS/DRS

Wetland Code:	ON-N
Total Area (acres):	5.8

Farmed Wetland (acres):	0
Prior Converted Cropland (acres):	0

FV 1		FV 2		FV 3				FV 4		FV 5		FV 6		FV7		FV8		FV9	
				Part A		Part B												Part A	
1	1.00	1	**0.51**	1	0.00	1	0.00	1	**0.43**	1	**0.10**	1	0.00	1	1.00	1	0.50	1	0.10
2	0.10	2	1.00	2	**0.25**	2	**0.25**	2	0.10	2	1.00	2	0.00	2	0.10	2	0.10	2	1.00
3	0.25	3	0.25	3	0.00	3	0.00	3	0.10	3	0.50	3	**0.25**	3	0.10	3	0.50	**Avg.**	**0.55**
4	0.50	4	**0.25**	4	0.00	4	0.00	4	**0.10**	4	0.50	4	0.00	4	0.50	4	**0.25**	**Part B**	
5	1.00	5	0.10	5	0.00	5	0.00	5	1.00	5	0.50	5	0.00	5	0.10	**Avg.**	**0.34**	1	**0.55**
6	0.10	6	0.50	6	0.00	6	0.00	6	0.10	6	0.10	6	0.00	**Avg.**	**0.36**	Area	5.8	2	**0.36**
7	0.50	7	0.10	7	0.00	7	0.00	7	1.00	7	1.00	7	0.00	Area	5.8			3	0.50
8	0.10	8	0.50	8	0.00	**Avg.**	**0.04**	8	0.10	8	0.25	8	**0.49**					4	0.10
9	1.00	9	0.10	9	0.00	Area	5.8	9	0.50	9	**0.43**	**Avg.**	**0.09**					5	0.50
10	1.00	10	0.50	**Avg.**	**0.03**			**Avg.**	**0.38**	**Avg.**	**0.49**	Area	5.8					**Avg.**	**0.40**
11	0.10	11	0.10	Area	5.8			Area	5.8	Area	5.8							Area	5.8
12	0.50	12	1.00																
Avg.	**0.51**	13	0.10																
Area	5.8	14	1.00																
		Avg.	**0.43**																
		Area	5.8																

FV10				FV11		FV12										FV13		FV14	
Part A		Part B				Part A		Part B		Part C		Part D		Part E					
1	**0.55**	1	**0.5**	1	0.00	1	1.00	1	1.00	1	**0.10**	1	**0.1**	1	**0.25**	1	0.1	1	0.0
2	0.5	2	**0.4**	2	0.00	2	0.50	2	0.10	2	**0.10**	2	**1**	2	**0.36**	2	0.0	2	0.0
Avg.	**0.5**	3	1	3	0.00	**Avg.**	**0.75**	3	**0.50**	3	**0.10**	3	1	3	**0.10**	3	0.0	3	0.0
		4	0.5	**Avg.**	**0.00**			4	**0.10**	4	1.00	4	**0.1**	**Avg.**	**0.24**	**Avg.**	**0.03**	4	0.0
		Avg.	**0.61**	Area	5.8			5	0.10	**Avg.**	**0.33**	**Avg.**	**0.55**	Area	5.8	Area	5.8	5	0.0
		Area	5.8					**Avg.**	**0.36**	Area	5.8	Area	5.8					6	0.0
								Area	5.8									7	0.0
																		Avg.	**0.0**
																		Area	5.8

ALBANY WETLAND CONSERVATION PLAN INVENTORY
– WETLAND FUNCTIONS AND VALUES SHEET –

Date:	8–14–92
Investigator	JVS/DRS

Wetland Code:	**FS–A**
Total Area (acres):	**0.41**

Farmed Wetland (acres):	**0**
Prior Converted Cropland (acres):	**0**

FV 1		FV 2		FV 3				FV 4		FV 5		FV 6		FV7		FV8		FV9	
				Part A		Part B												Part A	
1	1.00	1	**0.59**	1	0.00	1	0.00	1	**0.18**	1	**0.10**	1	0.00	1	1.00	1	0.50	1	0.10
2	0.10	2	0.10	2	**0.25**	2	**0.25**	2	0.10	2	0.50	2	0.00	2	0.10	2	0.10	2	0.75
3	0.25	3	0.25	3	0.00	3	0.00	3	0.10	3	0.50	3	**0.25**	3	0.10	3	0.50	**Avg.**	**0.43**
4	0.10	4	**0.25**	4	0.00	4	0.00	4	**0.10**	4	1.00	4	0.00	4	0.50	4	**0.25**	Part B	
5	1.00	5	0.10	5	0.00	5	0.00	5	0.33	5	0.10	5	0.00	5	0.10	**Avg.**	**0.34**	1	**0.43**
6	0.10	6	0.10	6	0.00	6	0.00	6	1.00	6	0.25	6	0.00	**Avg.**	**0.36**	Area	0.41	2	**0.36**
7	0.50	7	0.10	7	0.00	7	0.00	7	0.10	7	0.10	7	0.00	Area	0.41			3	0.10
8	0.50	8	0.50	8	0.00	**Avg.**	**0.04**	8	1.00	8	0.25	8	**0.33**					4	0.10
9	0.50	9	0.10	9	0.00	Area	0.41	9	0.50	9	**0.18**	**Avg.**	**0.07**					5	0.10
10	1.00	10	0.10	**Avg.**	**0.03**			**Avg.**	**0.38**	**Avg.**	**0.33**	Area	0.41					**Avg.**	**0.22**
11	1.00	11	0.10	Area	0.41			Area	0.41	Area	0.41							Area	0.41
12	1.00	12	0.10																
Avg.	**0.59**	13	0.10																
Area	0.41	14	0.10																
		Avg.	**0.18**																
		Area	0.41																

FV10				FV11		FV12										FV13		FV14	
Part A		Part B				Part A		Part B		Part C		Part D		Part E					
1	**0.43**	1	**0.5**	1	0.00	1	1.00	1	0.10	1	**0.10**	1	**0.1**	1	**0.25**	1	0.1	1	0.0
2	0.5	2	**0.2**	2	0.00	2	1.00	2	0.10	2	**0.10**	2	**0.5**	2	**0.10**	2	0.0	2	0.0
Avg.	**0.5**	3	1	3	0.00	**Avg.**	**1.00**	3	**0.10**	3	**1.00**	3	0.1	3	**1.00**	3	0.0	3	0.0
		4	0.1	**Avg.**	**0.00**			4	**0.10**	4	0.10	4	**0.25**	**Avg.**	**0.45**	**Avg.**	**0.03**	4	0.0
		Avg.	**0.44**	Area	0.41			5	0.10	**Avg.**	**0.33**	**Avg.**	**0.2375**	Area	0.41	Area	0.41	5	0.0
		Area	0.41					**Avg.**	**0.10**	Area	0.41	Area	0.41					6	0.0
								Area	0.41									7	0.0
																		Avg.	**0.0**
																		Area	0.4

ALBANY WETLAND CONSERVATION PLAN INVENTORY
– WETLAND FUNCTIONS AND VALUES SHEET –

Date:	8–14–92
Investigator	JVS/DRS

Wetland Code:	**FS–B**
Total Area (acres):	**0.19**

Farmed Wetland (acres):	**0**
Prior Converted Cropland (acres):	**0**

FV 1		FV 2		FV 3				FV 4		FV 5		FV 6		FV7		FV8		FV9	
				Part A		Part B												Part A	
1	1.00	1	**0.45**	1	0.00	1	0.00	1	**0.16**	1	**0.10**	1	0.00	1	1.00	1	0.50	1	0.10
2	0.10	2	0.10	2	**0.25**	2	**0.25**	2	0.10	2	0.50	2	0.00	2	0.50	2	0.10	2	0.75
3	0.25	3	0.10	3	0.00	3	0.00	3	0.10	3	0.50	3	**0.25**	3	0.10	3	0.50	**Avg.**	**0.43**
4	0.10	4	**0.25**	4	0.00	4	0.00	4	**0.10**	4	1.00	4	0.00	4	0.50	4	**0.25**	Part B	
5	1.00	5	0.10	5	0.00	5	0.00	5	0.33	5	0.10	5	0.00	5	0.10	**Avg.**	**0.34**	1	**0.43**
6	0.10	6	0.10	6	0.00	6	0.00	6	1.00	6	0.25	6	0.00	**Avg.**	**0.44**	Area	0.19	2	**0.44**
7	0.50	7	0.10	7	0.00	7	0.00	7	0.10	7	0.10	7	0.00	Area	0.19			3	0.10
8	0.10	8	0.50	8	0.00	**Avg.**	**0.04**	8	1.00	8	0.25	8	**0.33**					4	0.10
9	0.10	9	0.10	9	0.00	Area	0.19	9	0.50	9	**0.16**	**Avg.**	**0.07**					5	0.10
10	0.10	10	0.10	**Avg.**	**0.03**			**Avg.**	**0.38**	**Avg.**	**0.33**	Area	0.19					**Avg.**	**0.23**
11	1.00	11	0.10	Area	0.19			Area	0.19	Area	0.19							Area	0.19
12	1.00	12	0.10																
Avg.	**0.45**	13	0.10																
Area	0.19	14	0.10																
		Avg.	**0.16**																
		Area	0.19																

FV10				FV11		FV12										FV13		FV14	
Part A		Part B				Part A		Part B		Part C		Part D		Part E					
1	**0.43**	1	**0.5**	1	0.00	1	1.00	1	0.10	1	**0.10**	1	**0.1**	1	**0.25**	1	0.1	1	0.0
2	0.5	2	**0.2**	2	0.00	2	1.00	2	0.10	2	**0.10**	2	**0.5**	2	**0.10**	2	0.0	2	0.0
Avg.	**0.5**	3	1	3	0.00	**Avg.**	**1.00**	3	**0.10**	3	**1.00**	3	0.1	3	**1.00**	3	0.0	3	0.0
		4	0.1	**Avg.**	**0.00**			4	**0.10**	4	0.10	4	**0.25**	**Avg.**	**0.45**	**Avg.**	**0.03**	4	0.0
		Avg.	**0.45**	Area	0.19			5	0.10	**Avg.**	**0.33**	**Avg.**	**0.2375**	Area	0.19	Area	0.19	5	0.0
		Area	0.19					**Avg.**	**0.10**	Area	0.19	Area	0.19					6	0.0
								Area	0.19									7	0.0
																		Avg.	**0.0**
																		Area	0.2

ALBANY WETLAND CONSERVATION PLAN INVENTORY
– WETLAND FUNCTIONS AND VALUES SHEET –

Date:	8–14–92
Investigator	JVS/DRS

Wetland Code:	**FS–C**
Total Area (acres):	**0.02**

Farmed Wetland (acres):	**0**
Prior Converted Cropland (acres):	**0**

FV 1		FV 2		FV 3				FV 4		FV 5		FV 6		FV7		FV8		FV9	
				Part A		Part B												Part A	
1	1.00	1	**0.52**	1	0.00	1	0.00	1	**0.17**	1	**0.10**	1	0.00	1	1.00	1	0.50	1	0.10
2	0.10	2	0.10	2	**0.25**	2	**0.25**	2	0.10	2	0.50	2	0.00	2	0.50	2	0.10	2	0.75
3	0.25	3	0.10	3	0.00	3	0.00	3	0.10	3	0.50	3	**0.25**	3	0.10	3	0.50	**Avg.**	**0.43**
4	0.10	4	**0.25**	4	0.00	4	0.00	4	**0.10**	4	1.00	4	0.00	4	0.50	4	**0.25**	Part B	
5	1.00	5	0.10	5	0.00	5	0.00	5	0.33	5	0.10	5	0.00	5	0.10	**Avg.**	**0.34**	1	**0.43**
6	0.10	6	0.10	6	0.00	6	0.00	6	1.00	6	0.25	6	0.00	**Avg.**	**0.44**	Area	0.02	2	**0.44**
7	0.50	7	0.10	7	0.00	7	0.00	7	0.10	7	0.10	7	0.00	Area	0.02			3	0.10
8	0.10	8	0.50	8	0.00	**Avg.**	**0.04**	8	1.00	8	0.25	8	**0.33**					4	0.10
9	0.10	9	0.10	9	0.00	Area	0.02	9	0.50	9	**0.17**	**Avg.**	**0.07**					5	0.10
10	1.00	10	0.10	**Avg.**	**0.03**			**Avg.**	**0.38**	**Avg.**	**0.33**	Area	0.02					**Avg.**	**0.23**
11	1.00	11	0.10	Area	0.02			Area	0.02	Area	0.02							Area	0.02
12	1.00	12	0.10																
Avg.	**0.52**	13	0.10																
Area	0.02	14	0.10																
		Avg.	**0.17**																
		Area	0.02																

FV10				FV11		FV12								FV13		FV14	
Part A		Part B				Part A		Part B		Part C		Part D		Part E					
1	**0.43**	1	**0.5**	1	0.00	1	1.00	1	0.10	1	**0.10**	1	**0.1**	1	**0.25**	1	0.1	1	0.0
2	0.5	2	**0.2**	2	0.00	2	1.00	2	0.10	2	**0.10**	2	**0.5**	2	**0.10**	2	0.0	2	0.0
Avg.	**0.5**	3	1	3	0.00	**Avg.**	**1.00**	3	**0.10**	3	**1.00**	3	0.1	3	**1.00**	3	0.0	3	0.0
		4	0.1	**Avg.**	**0.00**			4	**0.10**	4	0.10	4	**0.25**	**Avg.**	**0.45**	**Avg.**	**0.03**	4	0.0
		Avg.	**0.45**	Area	0.02			5	0.10	**Avg.**	**0.33**	**Avg.**	**0.2375**	Area	0.02	Area	0.02	5	0.0
		Area	0.02					**Avg.**	**0.10**	Area	0.02	Area	0.02					6	0.0
								Area	0.02									7	0.0
																		Avg.	**0.0**
																		Area	0.0

ALBANY WETLAND CONSERVATION PLAN INVENTORY
– WETLAND FUNCTIONS AND VALUES SHEET –

Date:	8–14–92
Investigator	JVS/DRS

Wetland Code:	**FS–D**
Total Area (acres):	**0.13**

Farmed Wetland (acres):	**0**
Prior Converted Cropland (acres):	**0**

FV 1		FV 2		FV 3				FV 4		FV 5		FV 6		FV7		FV8		FV9	
				Part A		Part B												Part A	
1	1.00	1	**0.52**	1	0.00	1	0.00	1	**0.17**	1	**0.10**	1	0.00	1	1.00	1	0.50	1	0.10
2	0.10	2	0.10	2	**0.25**	2	**0.25**	2	0.10	2	0.50	2	0.00	2	0.50	2	0.10	2	0.75
3	0.25	3	0.10	3	0.00	3	0.00	3	0.10	3	0.50	3	**0.25**	3	0.10	3	0.50	**Avg.**	**0.43**
4	0.10	4	**0.25**	4	0.00	4	0.00	4	**0.10**	4	1.00	4	0.00	4	0.50	4	**0.25**	Part B	
5	1.00	5	0.10	5	0.00	5	0.00	5	0.33	5	0.10	5	0.00	5	0.10	**Avg.**	**0.34**	1	**0.43**
6	0.10	6	0.10	6	0.00	6	0.00	6	1.00	6	0.25	6	0.00	**Avg.**	**0.44**	Area	0.13	2	**0.44**
7	0.50	7	0.10	7	0.00	7	0.00	7	0.10	7	0.10	7	0.00	Area	0.13			3	0.10
8	0.10	8	0.50	8	0.00	**Avg.**	**0.04**	8	1.00	8	0.25	8	**0.33**					4	0.10
9	0.10	9	0.10	9	0.00	Area	0.13	9	0.50	9	**0.17**	**Avg.**	**0.07**					5	0.10
10	1.00	10	0.10	**Avg.**	**0.03**			**Avg.**	**0.38**	**Avg.**	**0.33**	Area	0.13					**Avg.**	**0.23**
11	1.00	11	0.10	Area	0.13			Area	0.13	Area	0.13							Area	0.13
12	1.00	12	0.10																
Avg.	**0.52**	13	0.10																
Area	0.13	14	0.10																
		Avg.	**0.17**																
		Area	0.13																

FV10				FV11		FV12										FV13		FV14	
Part A		Part B				Part A		Part B		Part C		Part D		Part E					
1	**0.43**	1	**0.5**	1	0.00	1	1.00	1	0.10	1	**0.10**	1	**0.1**	1	**0.25**	1	0.1	1	0.0
2	0.5	2	**0.2**	2	0.00	2	1.00	2	0.10	2	**0.10**	2	**0.5**	2	**0.10**	2	0.0	2	0.0
Avg.	**0.5**	3	1	3	0.00	**Avg.**	**1.00**	3	**0.10**	3	**1.00**	3	0.1	3	**1.00**	3	0.0	3	0.0
		4	0.1	**Avg.**	**0.00**			4	**0.10**	4	0.10	4	**0.25**	**Avg.**	**0.45**	**Avg.**	**0.03**	4	0.0
		Avg.	**0.45**	Area	0.13			5	0.10	**Avg.**	**0.33**	**Avg.**	**0.2375**	Area	0.13	Area	0.13	5	0.0
		Area	0.13					**Avg.**	**0.10**	Area	0.13	Area	0.13					6	0.0
								Area	0.13									7	0.0
																		Avg.	**0.0**
																		Area	0.1

ALBANY WETLAND CONSERVATION PLAN INVENTORY
– WETLAND FUNCTIONS AND VALUES SHEET –

Date:	8–14–92
Investigator	JVS/DRS

Wetland Code:	FS–E
Total Area (acres):	1.91

Farmed Wetland (acres):	0
Prior Converted Cropland (acres):	0

FV 1		FV 2		FV 3				FV 4		FV 5		FV 6		FV7		FV8		FV9	
				Part A		Part B												Part A	
1	1.00	1	**0.60**	1	0.00	1	0.00	1	**0.23**	1	**0.10**	1	0.00	1	1.00	1	0.50	1	0.10
2	0.10	2	0.10	2	**0.25**	2	**0.25**	2	0.10	2	0.50	2	0.00	2	0.50	2	0.10	2	0.75
3	0.25	3	0.10	3	0.00	3	0.00	3	0.10	3	0.50	3	**0.25**	3	0.10	3	0.50	**Avg.**	**0.43**
4	0.10	4	**0.25**	4	0.00	4	0.00	4	**0.50**	4	1.00	4	0.00	4	0.50	4	**0.25**	Part B	
5	1.00	5	0.50	5	0.00	5	0.00	5	0.33	5	0.10	5	0.00	5	0.10	**Avg.**	**0.34**	1	**0.43**
6	0.10	6	0.10	6	0.00	6	0.00	6	1.00	6	0.25	6	0.00	**Avg.**	**0.44**	Area	1.91	2	**0.44**
7	0.50	7	0.10	7	0.00	7	0.00	7	0.10	7	0.10	7	0.00	Area	1.91			3	0.10
8	0.10	8	0.50	8	0.00	**Avg.**	**0.04**	8	1.00	8	0.25	8	**0.34**					4	0.10
9	1.00	9	0.10	9	0.00	Area	1.91	9	0.50	9	**0.23**	**Avg.**	**0.07**					5	0.10
10	1.00	10	0.10	**Avg.**	**0.03**			**Avg.**	**0.43**	**Avg.**	**0.34**	Area	1.91					**Avg.**	**0.23**
11	1.00	11	0.10	Area	1.91			Area	1.91	Area	1.91							Area	1.91
12	1.00	12	0.10																
Avg.	**0.60**	13	0.50																
Area	1.91	14	0.10																
		Avg.	**0.23**																
		Area	1.91																

FV10				FV11		FV12										FV13		FV14	
Part A		Part B				Part A		Part B		Part C		Part D		Part E					
1	**0.43**	1	**0.5**	1	0.00	1	1.00	1	0.10	1	**0.10**	1	**0.1**	1	**0.25**	1	0.1	1	0.0
2	0.5	2	**0.2**	2	0.00	2	1.00	2	0.10	2	**0.10**	2	**0.5**	2	**0.10**	2	0.0	2	0.0
Avg.	**0.5**	3	1	3	0.00	**Avg.**	**1.00**	3	**0.10**	3	**1.00**	3	0.1	3	**1.00**	3	0.0	3	0.0
		4	0.1	**Avg.**	**0.00**			4	**0.10**	4	0.10	4	**0.25**	**Avg.**	**0.45**	**Avg.**	**0.03**	4	0.0
		Avg.	**0.45**	Area	1.91			5	0.10	**Avg.**	**0.33**	**Avg.**	**0.2375**	Area	1.91	Area	1.91	5	0.0
		Area	1.91					**Avg.**	**0.10**	Area	1.91	Area	1.91					6	0.0
								Area	1.91									7	0.0
																		Avg.	**0.0**
																		Area	1.9

ALBANY WETLAND CONSERVATION PLAN INVENTORY
– WETLAND FUNCTIONS AND VALUES SHEET –

Date:	8–14–92
Investigator	JVS/DRS

Wetland Code:	FS–F
Total Area (acres):	0.12

Farmed Wetland (acres):	0
Prior Converted Cropland (acres):	0

FV 1		FV 2		FV 3				FV 4		FV 5		FV 6		FV7		FV8		FV9	
				Part A		Part B												Part A	
1	1.00	1	**0.52**	1	0.00	1	0.00	1	**0.17**	1	**0.10**	1	0.00	1	1.00	1	0.50	1	0.10
2	0.10	2	0.10	2	**0.25**	2	**0.25**	2	0.10	2	0.50	2	0.00	2	0.50	2	0.10	2	0.75
3	0.25	3	0.10	3	0.00	3	0.00	3	0.10	3	0.50	3	**0.25**	3	0.10	3	0.50	**Avg.**	**0.43**
4	0.10	4	**0.25**	4	0.00	4	0.00	4	**0.10**	4	1.00	4	0.00	4	0.50	4	**0.25**	Part B	
5	1.00	5	0.10	5	0.00	5	0.00	5	0.33	5	0.10	5	0.00	5	0.10	**Avg.**	**0.34**	1	**0.43**
6	0.10	6	0.10	6	0.00	6	0.00	6	1.00	6	0.25	6	0.00	**Avg.**	**0.44**	Area	0.12	2	**0.44**
7	0.50	7	0.10	7	0.00	7	0.00	7	0.10	7	0.10	7	0.00	Area	0.12			3	0.10
8	0.10	8	0.50	8	0.00	**Avg.**	**0.04**	8	1.00	8	0.25	8	**0.33**					4	0.10
9	0.10	9	0.10	9	0.00	Area	0.12	9	0.50	9	**0.17**	**Avg.**	**0.07**					5	0.10
10	1.00	10	0.10	**Avg.**	**0.03**			**Avg.**	**0.38**	**Avg.**	**0.33**	Area	0.12					**Avg.**	**0.23**
11	1.00	11	0.10	Area	0.12			Area	0.12	Area	0.12							Area	0.12
12	1.00	12	0.10																
Avg.	**0.52**	13	0.10																
Area	0.12	14	0.10																
		Avg.	**0.17**																
		Area	0.12																

FV10				FV11		FV12										FV13		FV14	
Part A		Part B				Part A		Part B		Part C		Part D		Part E					
1	**0.43**	1	**0.5**	1	0.00	1	1.00	1	0.10	1	**0.10**	1	**0.1**	1	**0.25**	1	0.1	1	0.0
2	0.5	2	**0.2**	2	0.00	2	1.00	2	0.10	2	**0.10**	2	**0.5**	2	**0.10**	2	0.0	2	0.0
Avg.	**0.5**	3	1	3	0.00	**Avg.**	**1.00**	3	**0.10**	3	**1.00**	3	0.1	3	**1.00**	3	0.0	3	0.0
		4	0.1	**Avg.**	**0.00**			4	**0.10**	4	0.10	4	**0.25**	**Avg.**	**0.45**	**Avg.**	**0.03**	4	0.0
		Avg.	**0.45**	Area	0.12			5	0.10	**Avg.**	**0.33**	**Avg.**	**0.2375**	Area	0.12	Area	0.12	5	0.0
		Area	0.12					**Avg.**	**0.10**	Area	0.12	Area	0.12					6	0.0
								Area	0.12									7	0.0
																		Avg.	**0.0**
																		Area	0.1

ALBANY WETLAND CONSERVATION PLAN INVENTORY
– WETLAND FUNCTIONS AND VALUES SHEET –

Date:	8–14–92
Investigator	JVS/DRS

Wetland Code:	FS–G
Total Area (acres):	1.91

Farmed Wetland (acres):	0
Prior Converted Cropland (acres):	0

FV 1		FV 2		FV 3				FV 4		FV 5		FV 6		FV7		FV8		FV9	
				Part A		Part B												Part A	
1	1.00	1	**0.45**	1	0.00	1	0.00	1	**0.16**	1	**0.10**	1	0.00	1	1.00	1	0.50	1	0.10
2	0.10	2	0.10	2	**0.25**	2	**0.25**	2	0.10	2	0.50	2	0.00	2	0.50	2	0.10	2	0.75
3	0.25	3	0.10	3	0.00	3	0.00	3	0.10	3	0.50	3	**0.25**	3	0.10	3	0.50	**Avg.**	**0.43**
4	0.10	4	**0.25**	4	0.00	4	0.00	4	**0.10**	4	1.00	4	0.00	4	0.50	4	**0.25**	**Part B**	
5	1.00	5	0.10	5	0.00	5	0.00	5	0.33	5	0.10	5	0.00	5	0.10	**Avg.**	**0.34**	1	**0.43**
6	0.10	6	0.10	6	0.00	6	0.00	6	1.00	6	0.25	6	0.00	**Avg.**	**0.44**	Area	1.91	2	**0.44**
7	0.50	7	0.10	7	0.00	7	0.00	7	0.10	7	0.10	7	0.00	Area	1.91			3	0.10
8	0.10	8	0.50	8	0.00	**Avg.**	**0.04**	8	1.00	8	0.25	8	**0.33**					4	0.10
9	0.10	9	0.10	9	0.00	Area	1.91	9	0.50	9	**0.16**	**Avg.**	**0.07**					5	0.10
10	0.10	10	0.10	**Avg.**	**0.03**			**Avg.**	**0.38**	**Avg.**	**0.33**	Area	1.91					**Avg.**	**0.23**
11	1.00	11	0.10	Area	1.91			Area	1.91	Area	1.91							Area	1.91
12	1.00	12	0.10																
Avg.	**0.45**	13	0.10																
Area	1.91	14	0.10																
		Avg.	**0.16**																
		Area	1.91																

FV10				FV11		FV12										FV13		FV14	
Part A		Part B				Part A		Part B		Part C		Part D		Part E					
1	**0.43**	1	**0.5**	1	0.00	1	1.00	1	0.10	1	**0.10**	1	**0.1**	1	**0.25**	1	0.1	1	0.0
2	0.5	2	**0.2**	2	0.00	2	1.00	2	0.10	2	**0.10**	2	**0.5**	2	**0.10**	2	0.0	2	0.0
Avg.	**0.5**	3	1	3	0.00	**Avg.**	**1.00**	3	**0.10**	3	**1.00**	3	0.1	3	**1.00**	3	0.0	3	0.0
		4	0.1	**Avg.**	**0.00**			4	**0.10**	4	0.10	4	**0.25**	**Avg.**	**0.45**	**Avg.**	**0.03**	4	0.0
		Avg.	**0.45**	Area	1.91			5	0.10	**Avg.**	**0.33**	**Avg.**	**0.2375**	Area	1.91	Area	1.91	5	0.0
		Area	1.91					**Avg.**	**0.10**	Area	1.91	Area	1.91					6	0.0
								Area	1.91									7	0.0
																		Avg.	**0.0**
																		Area	1.9

ALBANY WETLAND CONSERVATION PLAN INVENTORY
– WETLAND FUNCTIONS AND VALUES SHEET –

Date:	8–14–92
Investigator	JVS/DRS

Wetland Code:	FS–H
Total Area (acres):	1.32

Farmed Wetland (acres):	0
Prior Converted Cropland (acres):	0

FV 1		FV 2		FV 3				FV 4		FV 5		FV 6		FV7		FV8		FV9	
				Part A		Part B												Part A	
1	1.00	1	**0.55**	1	0.00	1	0.00	1	**0.17**	1	**0.10**	1	0.00	1	1.00	1	0.50	1	0.10
2	0.10	2	0.10	2	**0.25**	2	**0.25**	2	0.10	2	0.50	2	0.00	2	0.50	2	0.10	2	0.75
3	0.25	3	0.10	3	0.00	3	0.00	3	0.10	3	0.50	3	**0.25**	3	0.10	3	0.50	**Avg.**	**0.43**
4	0.10	4	**0.25**	4	0.00	4	0.00	4	**0.10**	4	1.00	4	0.00	4	0.50	4	**0.25**	**Part B**	
5	1.00	5	0.10	5	0.00	5	0.00	5	0.33	5	0.10	5	0.00	5	0.10	**Avg.**	**0.34**	1	**0.43**
6	0.10	6	0.10	6	0.00	6	0.00	6	1.00	6	0.25	6	0.00	**Avg.**	**0.44**	Area	1.32	2	**0.44**
7	0.50	7	0.10	7	0.00	7	0.00	7	0.10	7	0.10	7	0.00	Area	1.32	WVU	0.4	3	0.10
8	0.10	8	0.50	8	0.00	**Avg.**	**0.04**	8	1.00	8	0.25	8	**0.33**					4	0.10
9	0.50	9	0.10	9	0.00	Area	1.32	9	0.50	9	**0.17**	**Avg.**	**0.07**					5	0.10
10	1.00	10	0.10	**Avg.**	**0.03**			**Avg.**	**0.38**	**Avg.**	**0.33**	Area	1.32					**Avg.**	**0.23**
11	1.00	11	0.10	Area	1.32			Area	1.32	Area	1.32							Area	1.32
12	1.00	12	0.10																
Avg.	**0.55**	13	0.10																
Area	1.32	14	0.10																
		Avg.	**0.17**																
		Area	1.32																

FV10				FV11		FV12										FV13		FV14	
Part A		Part B				Part A		Part B		Part C		Part D		Part E					
1	**0.43**	1	**0.5**	1	0.00	1	1.00	1	0.10	1	**0.10**	1	**0.1**	1	**0.25**	1	0.1	1	0.0
2	0.5	2	**0.2**	2	0.00	2	1.00	2	0.10	2	**0.10**	2	**0.5**	2	**0.10**	2	0.0	2	0.0
Avg.	**0.5**	3	1	3	0.00	**Avg.**	**1.00**	3	**0.10**	3	**1.00**	3	0.1	3	**1.00**	3	0.0	3	0.0
		4	0.1	**Avg.**	**0.00**			4	**0.10**	4	0.10	4	**0.25**	**Avg.**	**0.45**	**Avg.**	**0.03**	4	0.0
		Avg.	**0.45**	Area	1.32			5	0.10	**Avg.**	**0.33**	**Avg.**	**0.2375**	Area	1.32	Area	1.32	5	0.0
		Area	1.32					**Avg.**	**0.10**	Area	1.32	Area	1.32					6	0.0
								Area	1.32									7	0.0
																		Avg.	**0.0**
																		Area	1.3

ALBANY WETLAND CONSERVATION PLAN INVENTORY
– WETLAND FUNCTIONS AND VALUES SHEET –

Date:	8–14–92
Investigator	JVS/DRS

Wetland Code:	**FS–I**
Total Area (acres):	**2.96**

Farmed Wetland (acres):	**0**
Prior Converted Cropland (acres):	**0**

FV 1		FV 2		FV 3				FV 4		FV 5		FV 6		FV7		FV8		FV9	
				Part A		Part B												Part A	
1	1.00	1	**0.55**	1	0.00	1	0.00	1	**0.17**	1	**0.10**	1	0.00	1	1.00	1	0.50	1	0.10
2	0.10	2	0.10	2	**0.25**	2	**0.25**	2	0.10	2	0.50	2	0.00	2	0.50	2	0.10	2	0.75
3	0.25	3	0.10	3	0.00	3	0.00	3	0.10	3	0.50	3	**0.25**	3	0.10	3	0.50	**Avg.**	**0.43**
4	0.10	4	**0.25**	4	0.00	4	0.00	4	**0.10**	4	1.00	4	0.00	4	0.50	4	**0.25**	Part B	
5	1.00	5	0.10	5	0.00	5	0.00	5	0.33	5	0.10	5	0.00	5	0.10	**Avg.**	**0.34**	1	**0.43**
6	0.10	6	0.10	6	0.00	6	0.00	6	1.00	6	0.25	6	0.00	**Avg.**	**0.44**	Area	2.96	2	**0.44**
7	0.50	7	0.10	7	0.00	7	0.00	7	0.10	7	0.10	7	0.00	Area	2.96			3	0.10
8	0.10	8	0.50	8	0.00	**Avg.**	**0.04**	8	1.00	8	0.25	8	**0.33**					4	0.10
9	0.50	9	0.10	9	0.00	Area	2.96	9	0.50	9	**0.17**	**Avg.**	**0.07**					5	0.10
10	1.00	10	0.10	**Avg.**	**0.03**			**Avg.**	**0.38**	**Avg.**	**0.33**	Area	2.96					**Avg.**	**0.23**
11	1.00	11	0.10	Area	2.96			Area	2.96	Area	2.96							Area	2.96
12	1.00	12	0.10																
Avg.	**0.55**	13	0.10																
Area	2.96	14	0.10																
		Avg.	**0.17**																
		Area	2.96																

FV10				FV11		FV12										FV13		FV14	
Part A		Part B				Part A		Part B		Part C		Part D		Part E					
1	**0.43**	1	**0.5**	1	0.00	1	1.00	1	0.10	1	**0.10**	1	**0.1**	1	**0.25**	1	0.1	1	0.0
2	0.5	2	**0.2**	2	0.00	2	1.00	2	0.10	2	**0.10**	2	**0.5**	2	**0.10**	2	0.0	2	0.0
Avg.	**0.5**	3	1	3	0.00	**Avg.**	**1.00**	3	**0.10**	3	**1.00**	3	0.1	3	**1.00**	3	0.0	3	0.0
		4	0.1	**Avg.**	**0.00**			4	**0.10**	4	0.10	4	**0.25**	**Avg.**	**0.45**	**Avg.**	**0.03**	4	0.0
		Avg.	**0.45**	Area	2.96			5	0.10	**Avg.**	**0.33**	**Avg.**	**0.2375**	Area	2.96	Area	2.96	5	0.0
		Area	2.96					**Avg.**	**0.10**	Area	2.96	Area	2.96					6	0.0
								Area	2.96									7	0.0
																		Avg.	**0.0**
																		Area	3.0

ALBANY WETLAND CONSERVATION PLAN INVENTORY
– WETLAND FUNCTIONS AND VALUES SHEET –

Date:	8–14–92
Investigator	JVS/DRS

Wetland Code:	FS–J
Total Area (acres):	1.06

Farmed Wetland (acres):	0
Prior Converted Cropland (acres):	0

FV 1		FV 2		FV 3				FV 4		FV 5		FV 6		FV7		FV8		FV9	
				Part A		Part B												Part A	
1	1.00	1	**0.52**	1	0.00	1	0.00	1	**0.17**	1	**0.10**	1	0.00	1	1.00	1	0.50	1	0.10
2	0.10	2	0.10	2	**0.25**	2	**0.25**	2	0.10	2	0.50	2	0.00	2	0.50	2	0.10	2	0.75
3	0.25	3	0.10	3	0.00	3	0.00	3	0.10	3	0.50	3	**0.25**	3	0.10	3	0.50	**Avg.**	**0.43**
4	0.10	4	**0.25**	4	0.00	4	0.00	4	**0.10**	4	1.00	4	0.00	4	0.50	4	**0.25**	**Part B**	
5	1.00	5	0.10	5	0.00	5	0.00	5	0.33	5	0.10	5	0.00	5	0.10	**Avg.**	**0.34**	1	**0.43**
6	0.10	6	0.10	6	0.00	6	0.00	6	1.00	6	0.25	6	0.00	**Avg.**	**0.44**	Area	1.06	2	**0.44**
7	0.50	7	0.10	7	0.00	7	0.00	7	0.10	7	0.10	7	0.00	Area	1.06			3	0.10
8	0.10	8	0.50	8	0.00	**Avg.**	**0.04**	8	1.00	8	0.25	8	**0.33**					4	0.10
9	0.10	9	0.10	9	0.00	Area	1.06	9	0.50	9	**0.17**	**Avg.**	**0.07**					5	0.10
10	1.00	10	0.10	**Avg.**	**0.03**			**Avg.**	**0.38**	**Avg.**	**0.33**	Area	1.06					**Avg.**	**0.23**
11	1.00	11	0.10	Area	1.06			Area	1.06	Area	1.06							Area	1.06
12	1.00	12	0.10																
Avg.	**0.52**	13	0.10																
Area	1.06	14	0.10																
		Avg.	**0.17**																
		Area	1.06																

FV10				FV11		FV12										FV13		FV14	
Part A		Part B				Part A		Part B		Part C		Part D		Part E					
1	**0.43**	1	**0.5**	1	0.00	1	1.00	1	0.10	1	**0.10**	1	**0.1**	1	**0.25**	1	0.1	1	0.0
2	0.5	2	**0.2**	2	0.00	2	1.00	2	0.10	2	**0.10**	2	**0.5**	2	**0.10**	2	0.0	2	0.0
Avg.	**0.5**	3	1	3	0.00	**Avg.**	**1.00**	3	**0.10**	3	**1.00**	3	0.1	3	**1.00**	3	0.0	3	0.0
		4	0.1	**Avg.**	**0.00**			4	**0.10**	4	0.10	4	**0.25**	**Avg.**	**0.45**	**Avg.**	**0.03**	4	0.0
		Avg.	**0.45**	Area	1.06			5	0.10	**Avg.**	**0.33**	**Avg.**	**0.2375**	Area	1.06	Area	1.06	5	0.0
		Area	1.06					**Avg.**	**0.10**	Area	1.06	Area	1.06					6	0.0
								Area	1.06									7	0.0
																		Avg.	**0.0**
																		Area	1.1

ALBANY WETLAND CONSERVATION PLAN INVENTORY
– WETLAND FUNCTIONS AND VALUES SHEET –

Date:	8–14–92
Investigator	JVS/DRS

Wetland Code:	FS–K
Total Area (acres):	0.09

Farmed Wetland (acres):	0
Prior Converted Cropland (acres):	0

FV 1

1	1.00
2	0.10
3	0.25
4	0.10
5	1.00
6	0.10
7	0.50
8	0.10
9	0.10
10	1.00
11	1.00
12	1.00
Avg.	**0.52**
Area	0.09

FV 2

1	**0.52**
2	0.10
3	0.10
4	**0.25**
5	0.10
6	0.10
7	0.10
8	0.50
9	0.10
10	0.10
11	0.10
12	0.10
13	0.10
14	0.10
Avg.	**0.17**
Area	0.09

FV 3

Part A		Part B	
1	0.00	1	0.00
2	**0.25**	2	**0.25**
3	0.00	3	0.00
4	0.00	4	0.00
5	0.00	5	0.00
6	0.00	6	0.00
7	0.00	7	0.00
8	0.00	**Avg.**	**0.04**
9	0.00	Area	0.09
Avg.	**0.03**		
Area	0.09		

FV 4

1	**0.17**
2	0.10
3	0.10
4	**0.10**
5	0.33
6	1.00
7	0.10
8	1.00
9	0.50
Avg.	**0.38**
Area	0.09

FV 5

1	**0.10**
2	0.50
3	0.50
4	1.00
5	0.10
6	0.25
7	0.10
8	0.25
9	**0.17**
Avg.	**0.33**
Area	0.09

FV 6

1	0.00
2	0.00
3	**0.25**
4	0.00
5	0.00
6	0.00
7	0.00
8	**0.33**
Avg.	**0.07**
Area	0.09

FV7

1	1.00
2	0.50
3	0.10
4	0.50
5	0.10
Avg.	**0.44**
Area	0.09

FV8

1	0.50
2	0.10
3	0.50
4	**0.25**
Avg.	**0.34**
Area	0.09

FV9

Part A	
1	0.10
2	0.75
Avg.	**0.43**

Part B	
1	**0.43**
2	**0.44**
3	0.10
4	0.10
5	0.10
Avg.	**0.23**
Area	0.09

FV10

Part A	
1	**0.43**
2	0.5
Avg.	**0.5**

Part B	
1	**0.5**
2	**0.2**
3	1
4	0.1
Avg.	**0.45**
Area	0.09

FV11

1	0.00
2	0.00
3	0.00
Avg.	**0.00**
Area	0.09

FV12

Part A	
1	1.00
2	1.00
Avg.	**1.00**

Part B	
1	0.10
2	0.10
3	**0.10**
4	**0.10**
5	0.10
Avg.	**0.10**
Area	0.09

Part C	
1	**0.10**
2	**0.10**
3	**1.00**
4	0.10
Avg.	**0.33**
Area	0.09

Part D	
1	**0.1**
2	**0.5**
3	0.1
4	**0.25**
Avg.	**0.2375**
Area	0.09

Part E	
1	**0.25**
2	**0.10**
3	**1.00**
Avg.	**0.45**
Area	0.09

FV13

1	0.1
2	0.0
3	0.0
Avg.	**0.03**
Area	0.09

FV14

1	0.0
2	0.0
3	0.0
4	0.0
5	0.0
6	0.0
7	0.0
Avg.	**0.0**
Area	0.1

ALBANY WETLAND CONSERVATION PLAN INVENTORY
– WETLAND FUNCTIONS AND VALUES SHEET –

Date:	8–14–92
Investigator	JVS/DRS

Wetland Code:	FS–L
Total Area (acres):	0.37

Farmed Wetland (acres):	0
Prior Converted Cropland (acres):	0

FV 1		FV 2		FV 3				FV 4		FV 5		FV 6		FV7		FV8		FV9	
				Part A		Part B												Part A	
1	1.00	1	**0.52**	1	0.00	1	0.00	1	**0.17**	1	**0.10**	1	0.00	1	1.00	1	0.50	1	0.10
2	0.10	2	0.10	2	**0.25**	2	**0.25**	2	0.10	2	0.50	2	0.00	2	0.50	2	0.10	2	0.75
3	0.25	3	0.10	3	0.00	3	0.00	3	0.10	3	0.50	3	**0.25**	3	0.10	3	0.50	**Avg.**	**0.43**
4	0.10	4	**0.25**	4	0.00	4	0.00	4	**0.10**	4	1.00	4	0.00	4	0.50	4	**0.25**	**Part B**	
5	1.00	5	0.10	5	0.00	5	0.00	5	0.33	5	0.10	5	0.00	5	0.10	**Avg.**	**0.34**	1	**0.43**
6	0.10	6	0.10	6	0.00	6	0.00	6	1.00	6	0.25	6	0.00	**Avg.**	**0.44**	Area	0.37	2	**0.44**
7	0.50	7	0.10	7	0.00	7	0.00	7	0.10	7	0.10	7	0.00	Area	0.37			3	0.10
8	0.10	8	0.50	8	0.00	**Avg.**	**0.04**	8	1.00	8	0.25	8	**0.33**					4	0.10
9	0.10	9	0.10	9	0.00	Area	0.37	9	0.50	9	**0.17**	**Avg.**	**0.07**					5	0.10
10	1.00	10	0.10	**Avg.**	**0.03**			**Avg.**	**0.38**	**Avg.**	**0.33**	Area	0.37					**Avg.**	**0.23**
11	1.00	11	0.10	Area	0.37			Area	0.37	Area	0.37							Area	0.37
12	1.00	12	0.10																
Avg.	**0.52**	13	0.10																
Area	0.37	14	0.10																
		Avg.	**0.17**																
		Area	0.37																

FV10				FV11		FV12										FV13		FV14	
Part A		Part B				Part A		Part B		Part C		Part D		Part E					
1	**0.43**	1	**0.5**	1	0.00	1	1.00	1	0.10	1	**0.10**	1	**0.1**	1	**0.25**	1	0.1	1	0.0
2	0.5	2	**0.2**	2	0.00	2	1.00	2	0.10	2	**0.10**	2	**0.5**	2	**0.10**	2	0.0	2	0.0
Avg.	**0.5**	3	1	3	0.00	**Avg.**	**1.00**	3	**0.10**	3	**1.00**	3	0.1	3	**1.00**	3	0.0	3	0.0
		4	0.1	**Avg.**	**0.00**			4	**0.10**	4	0.10	4	**0.25**	**Avg.**	**0.45**	**Avg.**	**0.03**	4	0.0
		Avg.	**0.45**	Area	0.37			5	0.10	**Avg.**	**0.33**	**Avg.**	**0.2375**	Area	0.37	Area	0.37	5	0.0
		Area	0.37					**Avg.**	**0.10**	Area	0.37	Area	0.37					6	0.0
								Area	0.37									7	0.0
																		Avg.	**0.0**
																		Area	0.4

ALBANY WETLAND CONSERVATION PLAN INVENTORY
– WETLAND FUNCTIONS AND VALUES SHEET –

Date:	8–14–92
Investigator	JVS/DRS

Wetland Code:	FS–M
Total Area (acres):	2.39

Farmed Wetland (acres):	0
Prior Converted Cropland (acres):	0

FV 1		FV 2		FV 3				FV 4		FV 5		FV 6		FV7		FV8		FV9	
				Part A		Part B												Part A	
1	1.00	1	**0.52**	1	0.00	1	0.00	1	**0.17**	1	**0.10**	1	0.00	1	1.00	1	0.50	1	0.10
2	0.10	2	0.10	2	**0.25**	2	**0.25**	2	0.10	2	0.50	2	0.00	2	0.50	2	0.10	2	0.75
3	0.25	3	0.10	3	0.00	3	0.00	3	0.10	3	0.50	3	**0.25**	3	0.10	3	0.50	**Avg.**	**0.43**
4	0.10	4	**0.25**	4	0.00	4	0.00	4	**0.10**	4	1.00	4	0.00	4	0.50	4	**0.25**	**Part B**	
5	1.00	5	0.10	5	0.00	5	0.00	5	0.33	5	0.10	5	0.00	5	0.10	**Avg.**	**0.34**	1	**0.43**
6	0.10	6	0.10	6	0.00	6	0.00	6	1.00	6	0.25	6	0.00	**Avg.**	**0.44**	Area	2.39	2	**0.44**
7	0.50	7	0.10	7	0.00	7	0.00	7	0.10	7	0.10	7	0.00	Area	2.39			3	0.10
8	0.10	8	0.50	8	0.00	**Avg.**	**0.04**	8	1.00	8	0.25	8	**0.33**					4	0.10
9	0.10	9	0.10	9	0.00	Area	2.39	9	0.50	9	**0.17**	**Avg.**	**0.07**					5	0.10
10	1.00	10	0.10	**Avg.**	**0.03**			**Avg.**	**0.38**	**Avg.**	**0.33**	Area	2.39					**Avg.**	**0.23**
11	1.00	11	0.10	Area	2.39			Area	2.39	Area	2.39							Area	2.39
12	1.00	12	0.10																
Avg.	**0.52**	13	0.10																
Area	2.39	14	0.10																
		Avg.	**0.17**																
		Area	2.39																

FV10				FV11		FV12								FV13		FV14	
Part A		Part B				Part A		Part B		Part C		Part D		Part E					
1	**0.43**	1	**0.5**	1	0.00	1	1.00	1	0.10	1	**0.10**	1	**0.1**	1	**0.25**	1	0.1	1	0.0
2	0.5	2	**0.2**	2	0.00	2	1.00	2	0.10	2	**0.10**	2	**0.5**	2	**0.10**	2	0.0	2	0.0
Avg.	**0.5**	3	1	3	0.00	**Avg.**	**1.00**	3	**0.10**	3	**1.00**	3	0.1	3	**1.00**	3	0.0	3	0.0
		4	0.1	**Avg.**	**0.00**			4	**0.10**	4	0.10	4	**0.25**	**Avg.**	**0.45**	**Avg.**	**0.03**	4	0.0
		Avg.	**0.45**	Area	2.39			5	0.10	**Avg.**	**0.33**	**Avg.**	**0.2375**	Area	2.39	Area	2.39	5	0.0
		Area	2.39					**Avg.**	**0.10**	Area	2.39	Area	2.39					6	0.0
								Area	2.39									7	0.0
																		Avg.	**0.0**
																		Area	2.4