


APPROVED WETLANDS INVENTORY
 Oregon Division of State Lands
 Meets Local Wetlands Standards
 Date: 6/11/01 Approved by: [Signature]

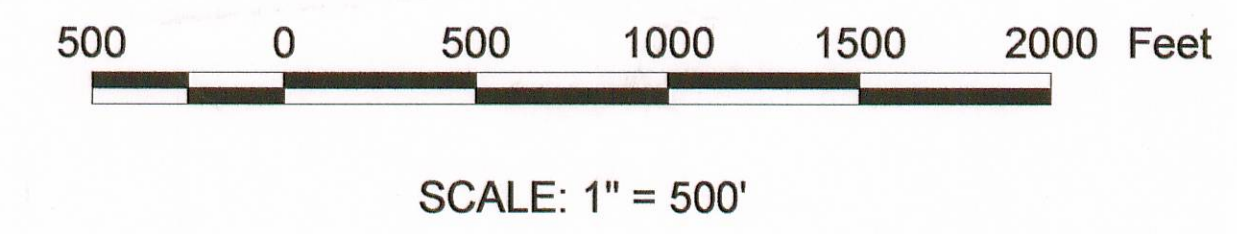
LEGEND

- Study Area
- Wetland
- Locally Significant Wetland
- Lakes, Ponds, Rivers
- Watershed
- Drainage / Wetland
- Sample Point




North Albany Wetland Inventory

Geographic Information Services



SCALE: 1" = 500'



Information shown on this map is for planning purposes only and wetland information is subject to change. There may be unmapped wetlands subject to regulation and all wetland boundary mapping is approximate. In all cases, actual field conditions determine wetland boundaries. You are advised to contact the Oregon Division of State Lands and the U.S. Army Corps of Engineers with any regulatory questions.

The City of Albany's infrastructure records, drawings, and other documents have been gathered over many decades, using differing standards for quality control, documentation, and verification. All the information provided represents current information in a readily available format. While the information provided is generally believed to be accurate, occasionally this information proves to be incorrect, and thus its accuracy is not warranted. Prior to making any property purchases or other investments based in full or in part upon the information provided, it is specifically advised that you independently field verify the information contained within our records.