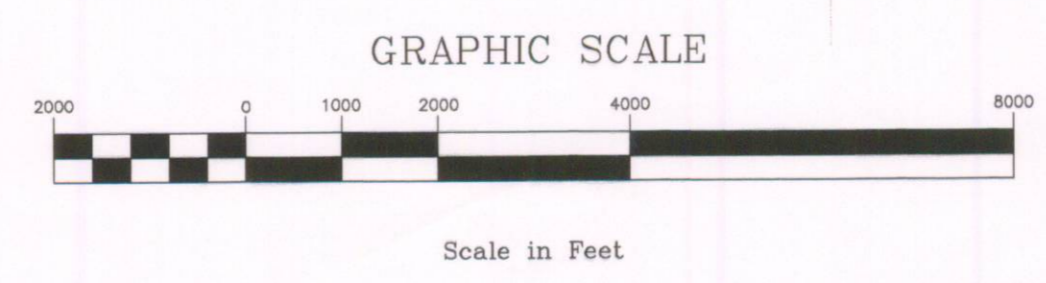


SEE West Eugene WCPI

APPROVED WETLANDS INVENTORY
Oregon Department of State Lands
Meets LWI standards
Date 1/05 Approved by J. Morlan

Watershed Boundary	Wetland Field Verified	
Project Boundary/UGB	Wetland Non-Field Verified	
Potentially Jurisdictional Creeks/drainages	Pond	
Sample Point	City Owned Parcels	
Wetland Code	Lots Permission Yes	
Probable Wetland	Rivers and Channels	
DSL Determination File		



Funding for this project was provided by a grant from the Oregon Department of Land Conservation and Development

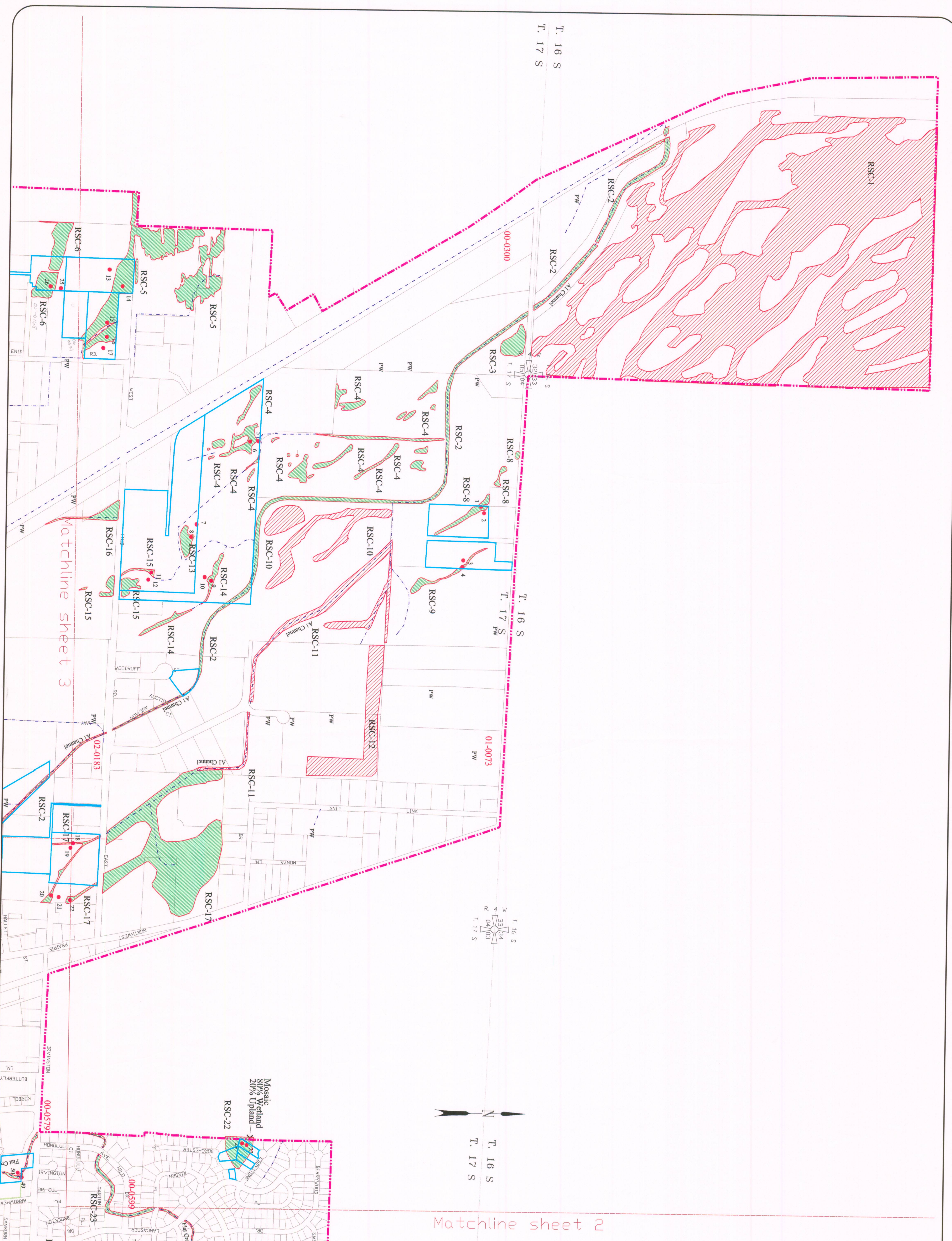
THIS MAP IS FOR PLANNING PURPOSES ONLY
WETLAND BOUNDARIES ARE APPROXIMATE
AND SUBJECT TO CHANGE
Information shown on this map is for planning purposes only and wetland information is subject to change. There may be unmapped wetlands subject to regulation and all wetland boundary mapping is approximate. In all cases, actual field conditions determine wetland boundaries. You are advised to contact the Division of State Lands and the U.S. Army Corps of Engineers with any regulatory questions.

DATE: October, 2003
BASE MAP INFO: Supplied by City of Eugene
Lane Council of Governments,
JOB NO.: 2762

Eugene Local Wetlands Inventory

Pacific Habitat Services, Inc.
9450 SW Commerce Circle, Suite 180
Wilsonville, Oregon 97070
Phone: (503) 570-0800

Reference
Sheet: _____



Watershed Boundary	Wetland Field Verified	
Project Boundary/UGB	Wetland Non-Field Verified	
Potentially Jurisdictional Creeks/drainages	Pond	
Sample Point	City Owned Parcels	
Wetland Code	Lots Permission Yes	
Probable Wetland	Rivers and Channels	
DSL Determination File		

DATE: October, 2003
 BASE MAP INFO: Supplied by City of Eugene
 Lane Council of Governments
 JOB NO.: 2762

Eugene Local Wetlands Inventory

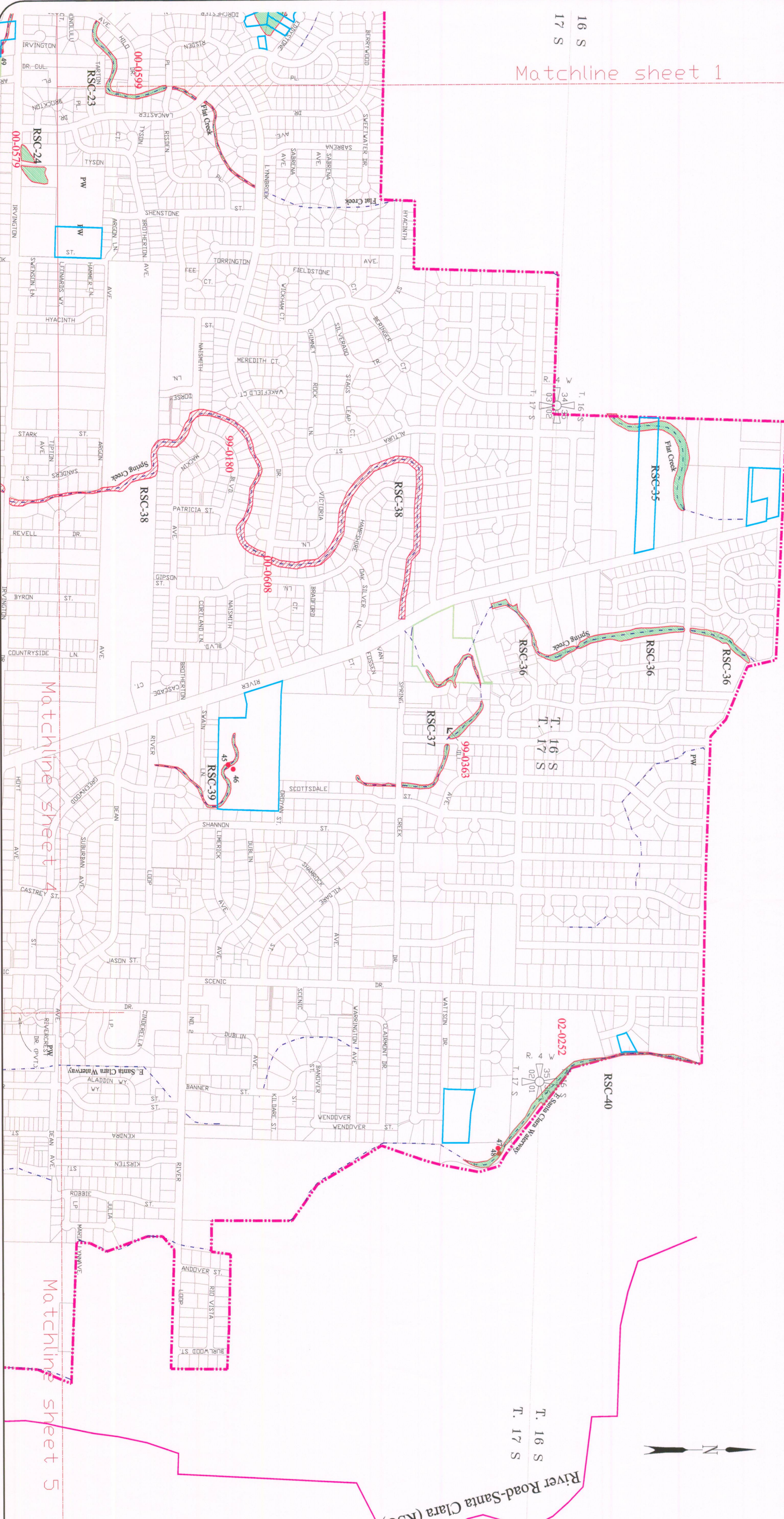
THIS MAP IS FOR PLANNING PURPOSES ONLY
 WETLAND BOUNDARIES ARE APPROXIMATE
 AND SUBJECT TO CHANGE

Information shown on this map is for planning purposes only and wetland information is subject to change. There may be unmapped wetlands subject to regulation and all wetland boundary mapping is approximate. In all cases, actual field conditions determine wetland boundaries. You are advised to contact the Division of State Lands and the U.S. Army Corps of Engineers with any regulatory questions.


Pacific Habitat Services, Inc.
 9450 SW Commerce Circle, Suite 180
 Wilsonville, Oregon 97070
 Phone: (503) 570-0800

Matchline sheet 1

16 S
17 S



T. 16 S
T. 17 S



Watershed Boundary	Wetland Field Verified	
Project Boundary/UGB	Wetland Non-Field Verified	
Potentially Jurisdictional Creeks/drainages	Pond	
Sample Point	City Owned Parcels	
Wetland Code	Lots Permission Yes	
Probable Wetland	Rivers and Channels	
DSL Determination File		

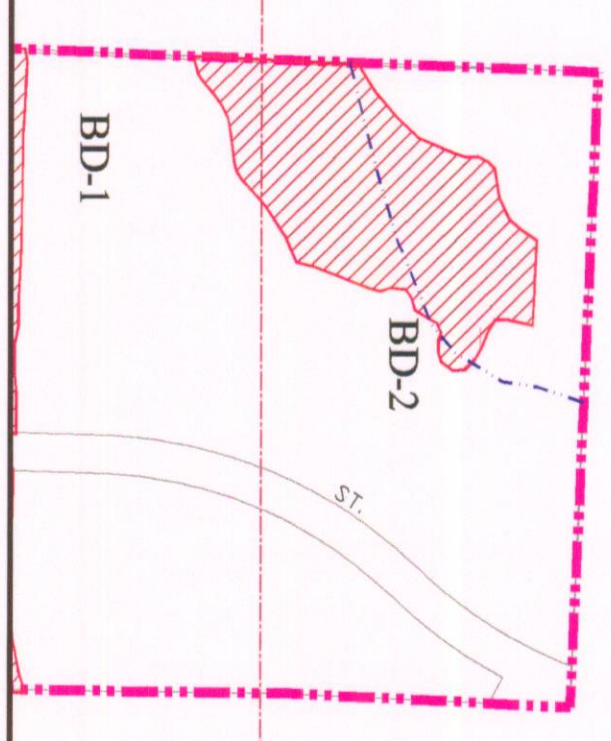
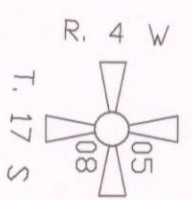
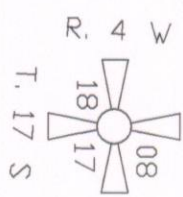
THIS MAP IS FOR PLANNING PURPOSES ONLY
WETLAND BOUNDARIES ARE APPROXIMATE
AND SUBJECT TO CHANGE

Information shown on this map is for planning purposes only and wetland information is subject to change. There may be unmapped wetlands subject to regulation and all wetland boundary mapping is approximate. In all cases, actual field conditions determine wetland boundaries. You are advised to contact the Division of State Lands and the U.S. Army Corps of Engineers with any regulatory questions.

DATE:	October, 2003
BASE MAP INFO:	Supplied by City of Eugene Lane Council of Governments.
JOB NO.:	2762

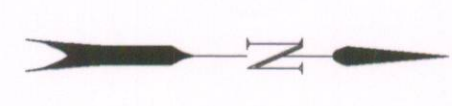
Eugene Local Wetlands Inventory

Pacific Habitat Services, Inc.
9450 SW Commerce Circle, Suite 180
Wilsonville, Oregon 97070
Phone: (503) 570-0800



Matchline sheet 7

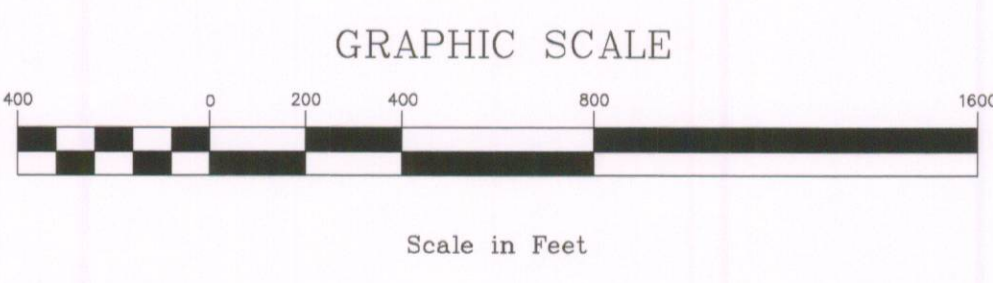
River Road-Santa Clara (RSC)
Bethel-Danebo (BD)



Matchline sheet 4

Matchline sheet 1

Watershed Boundary	Wetland Field Verified	
Project Boundary/UGB	Wetland Non-Field Verified	
Potentially Jurisdictional Creeks/drainages	Pond	
Sample Point	City Owned Parcels	
Wetland Code	Lots Permission Yes	
Probable Wetland	Rivers and Channels	
DSL Determination File		



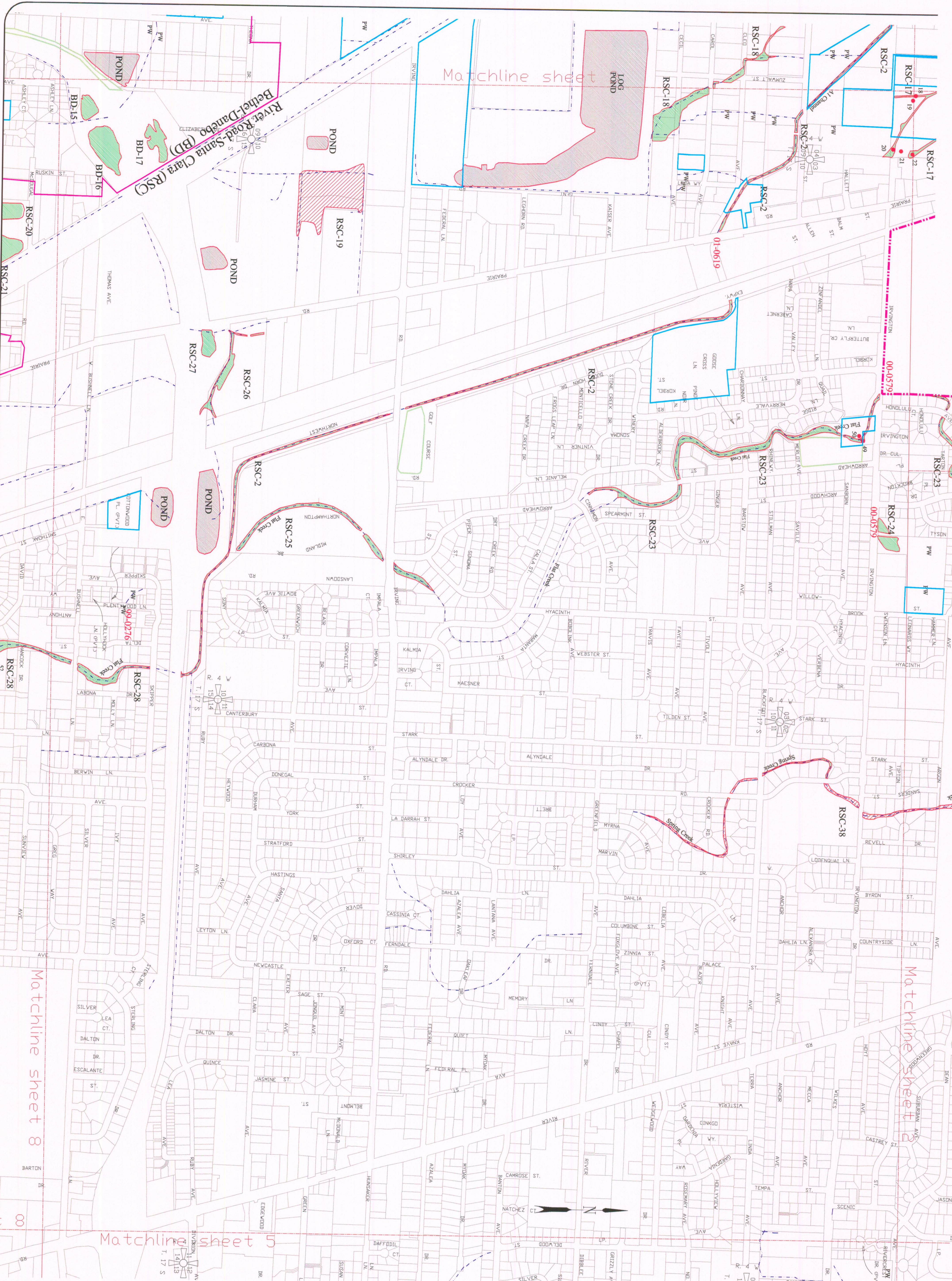
THIS MAP IS FOR PLANNING PURPOSES ONLY
WETLAND BOUNDARIES ARE APPROXIMATE
AND SUBJECT TO CHANGE

Information shown on this map is for planning purposes only and wetland information is subject to change. There may be unmapped wetlands subject to regulation and all wetland boundary mapping is approximate. In all cases, actual field conditions determine wetland boundaries. You are advised to contact the Division of State Lands and the U.S. Army Corps of Engineers with any regulatory questions.

DATE:	October, 2003
BASE MAP INFO:	Supplied by City of Eugene Lane Council of Governments,
JOB NO.:	2762

Eugene Local Wetlands Inventory

Pacific Habitat Services, Inc.
9450 SW Commerce Circle, Suite 180
Wilsonville, Oregon 97070
Phone: (503) 570-0800



DATE: October, 2003

BASE MAP INFO: Supplied by City of Eugene
Lane Council of Governments.

JOB NO.: 2762

Eugene Local Wetlands Inventory

THIS MAP IS FOR PLANNING PURPOSES ONLY
WETLAND BOUNDARIES ARE APPROXIMATE
AND SUBJECT TO CHANGE

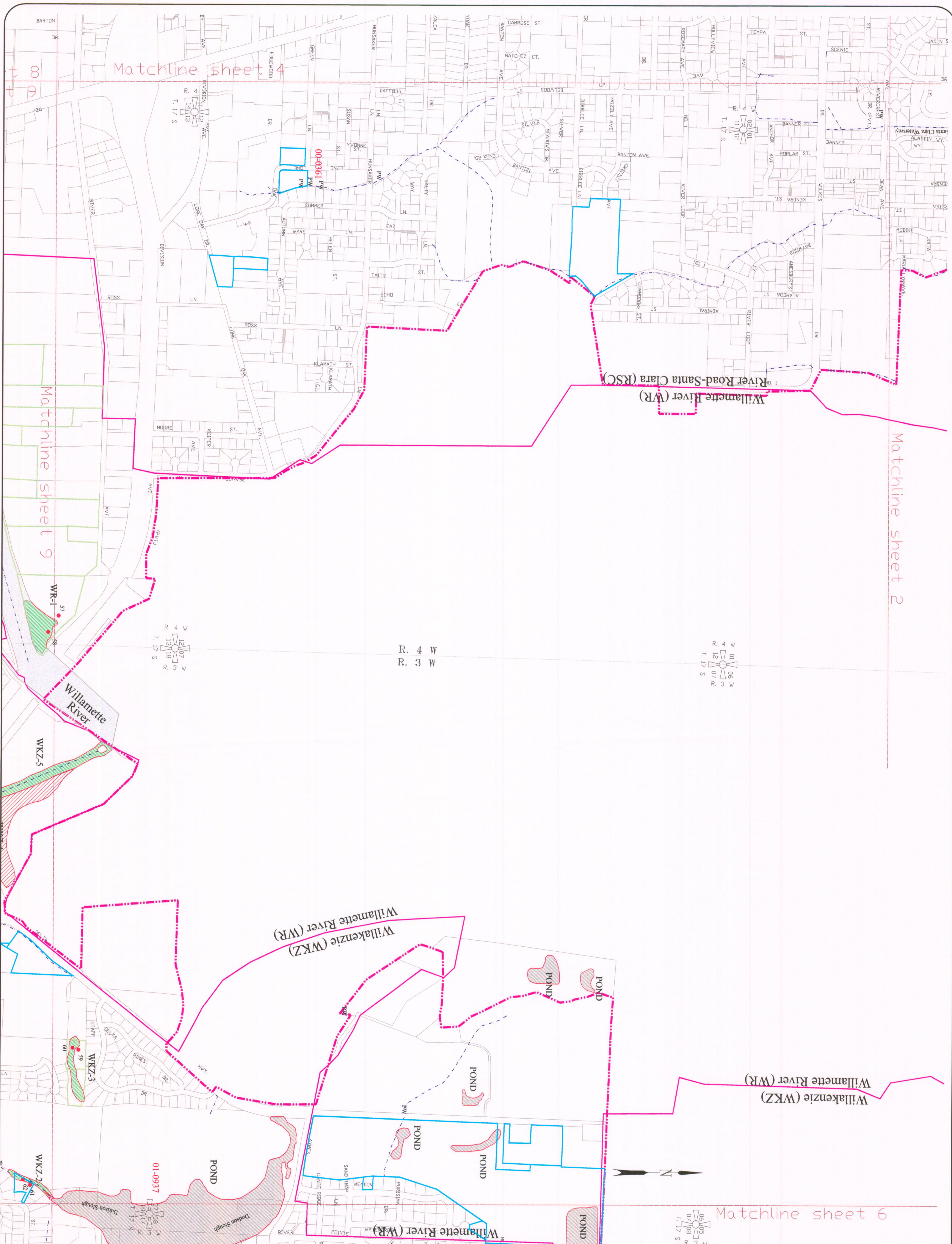
Information shown on this map is for planning purposes only and wetland information is subject to change. There may be unmapped wetlands subject to regulation and all wetland boundary mapping is approximate. In all cases, actual field conditions determine wetland boundaries. You are advised to contact the Division of State Lands and the U.S. Army Corps of Engineers with any regulatory questions.

Pacific Habitat Services, Inc.
9450 SW Commerce Circle, Suite 180
Wilsonville, Oregon 97070
Phone: (503) 570-0800




Sheet: 4

of: 24



- Watershed Boundary
- Project Boundary/UGB
- Potentially Jurisdictional Creeks/drainages
- Sample Point
- Wetland Code
- Probable Wetland
- DSL Determination File
- Wetland Field Verified
- Wetland Non-Field Verified
- Pond
- City Owned Parcels
- Lots Permission Yes
- Rivers and Channels

DATE: October, 2003
 BASE MAP INFO: Supplied by City of Eugene Lane Council of Governments.
 JOB NO.: 2762



THIS MAP IS FOR PLANNING PURPOSES ONLY
 WETLAND BOUNDARIES ARE APPROXIMATE
 AND SUBJECT TO CHANGE

Information shown on this map is for planning purposes only and wetland information is subject to change. There may be unmapped wetlands subject to regulation and all wetland boundary mapping is approximate. In all cases, actual field conditions determine wetland boundaries. You are advised to contact the Division of State Lands and the U.S. Army Corps of Engineers with any regulatory questions.

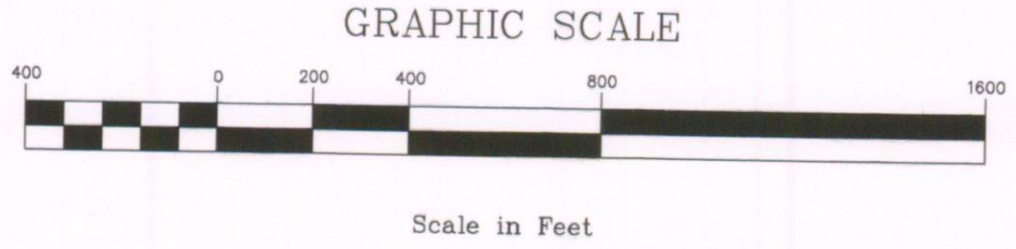
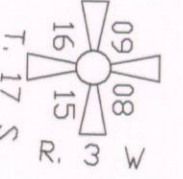
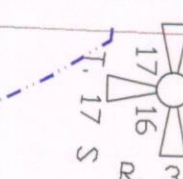
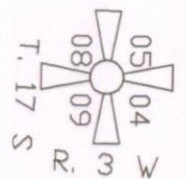
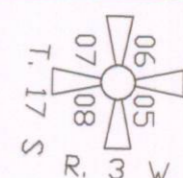
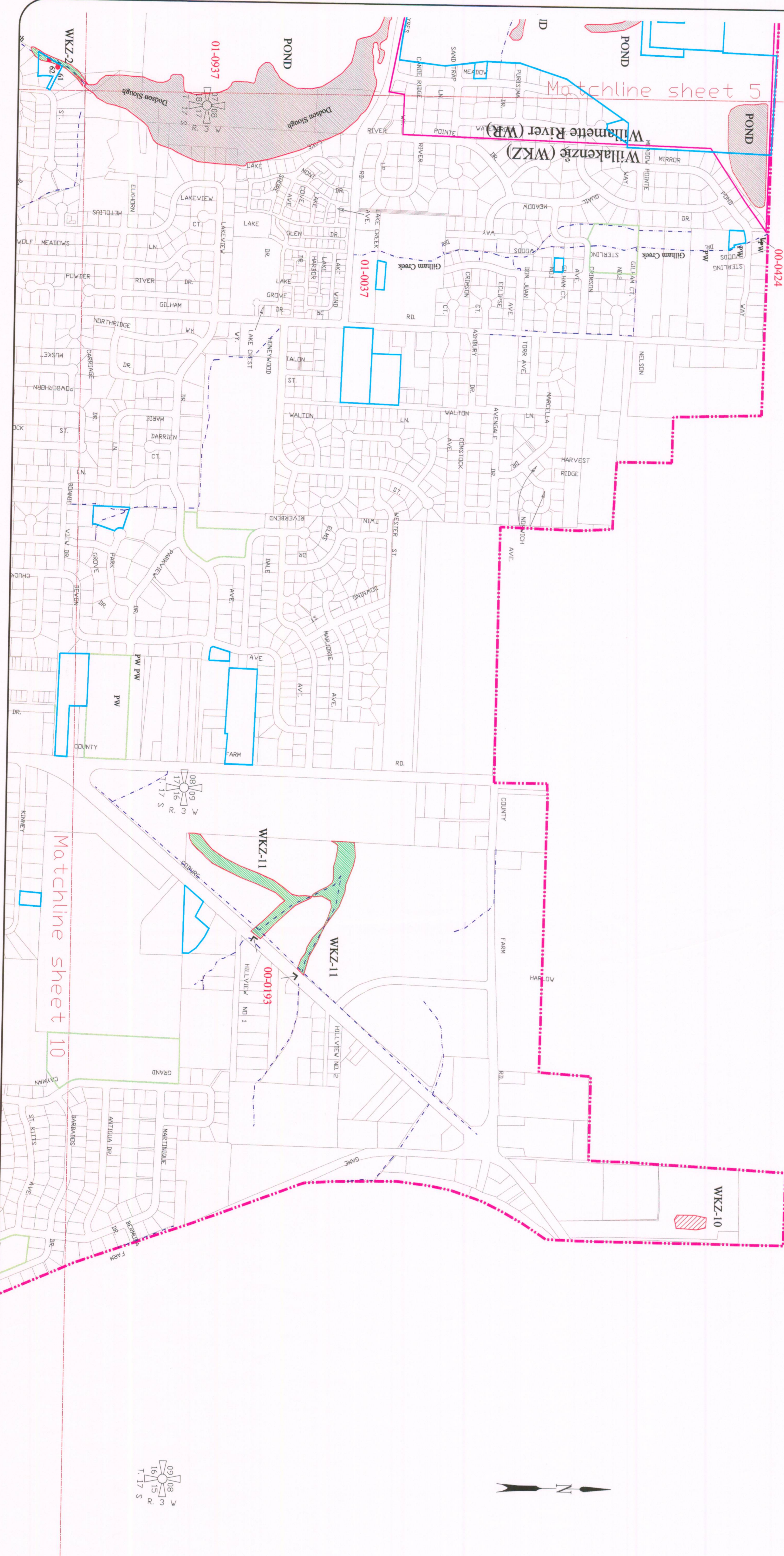
Eugene Local Wetlands Inventory

Pacific Habitat Services, Inc.
 9450 SW Commerce Circle, Suite 180
 Wilsonville, Oregon 97070
 Phone: (503) 570-0800



Sheet: 5
 of: 24

Print from 12-6.pdf file



Watershed Boundary		Wetland Field Verified	
Project Boundary/UGB		Wetland Non-Field Verified	
Potentially Jurisdictional Creeks/drainages		Pond	
Sample Point		City Owned Parcels	
Wetland Code	RSC-10	Lots Permission Yes	
Probable Wetland	PW	Rivers and Channels	
DSL Determination File	01-0523		

DATE: October, 2003

BASE MAP INFO: Supplied by City of Eugene Lane Council of Governments.

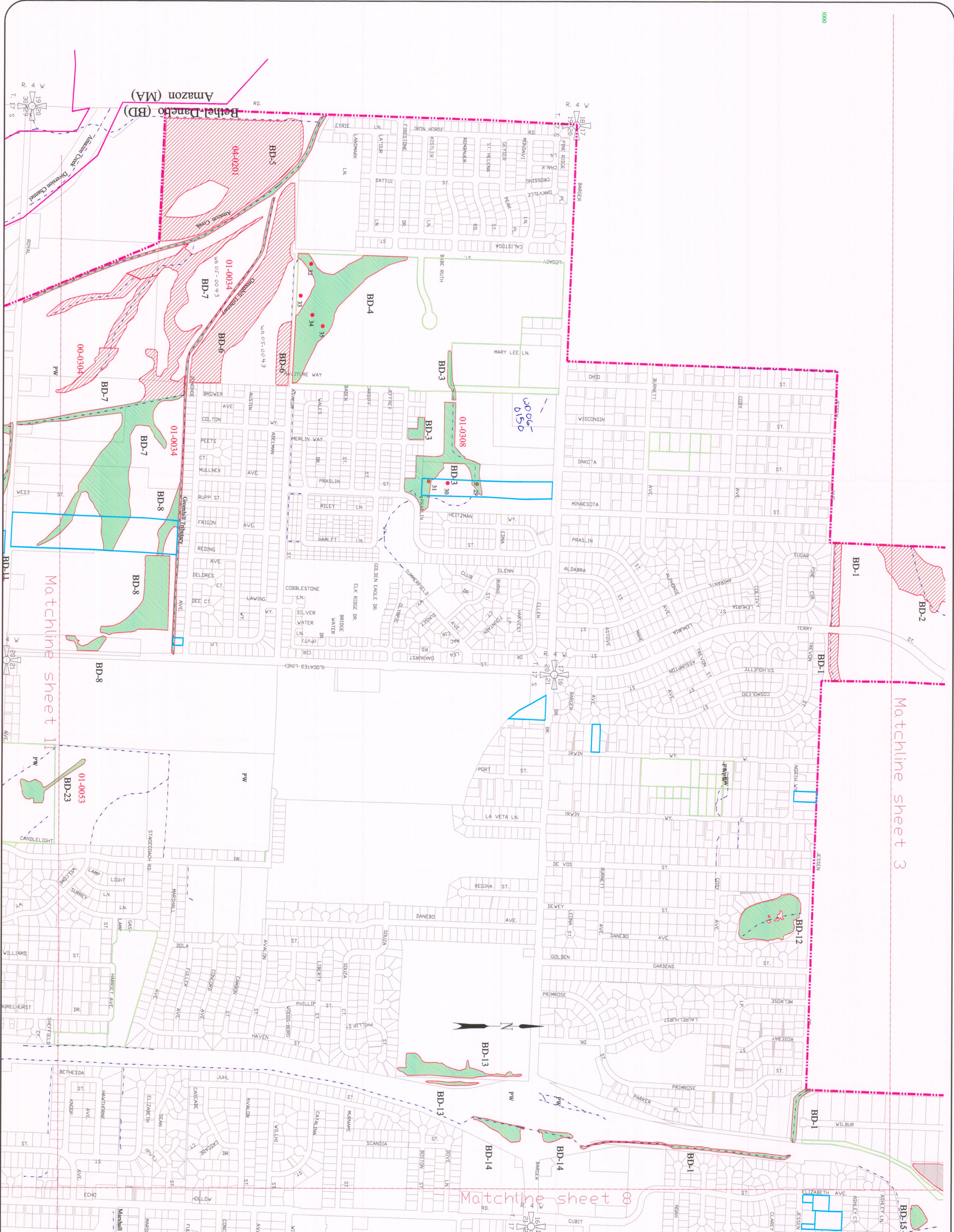
JOB NO.: 2762

Eugene Local Wetlands Inventory

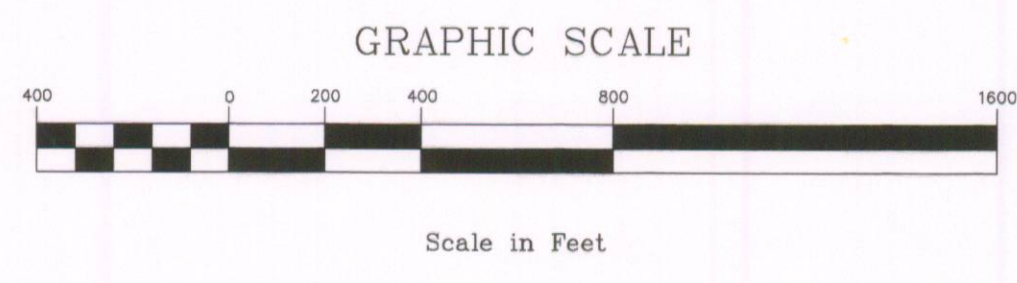
THIS MAP IS FOR PLANNING PURPOSES ONLY
 WETLAND BOUNDARIES ARE APPROXIMATE
 AND SUBJECT TO CHANGE

Information shown on this map is for planning purposes only and wetland information is subject to change. There may be unmapped wetlands subject to regulation and all wetland boundary mapping is approximate. In all cases, actual field conditions determine wetland boundaries. You are advised to contact the Division of State Lands and the U.S. Army Corps of Engineers with any regulatory questions.

Pacific Habitat Services, Inc.
 9450 SW Commerce Circle, Suite 180
 Wilsonville, Oregon 97070
 Phone: (503) 570-0800



- | | | |
|---|----------------------------|--|
| Watershed Boundary | Wetland Field Verified | |
| Project Boundary/UGB | Wetland Non-Field Verified | |
| Potentially Jurisdictional Creeks/drainages | Pond | |
| Sample Point | City Owned Parcels | |
| Wetland Code | Lots Permission Yes | |
| Probable Wetland | Rivers and Channels | |
| DSL Determination File | | |



THIS MAP IS FOR PLANNING PURPOSES ONLY
 WETLAND BOUNDARIES ARE APPROXIMATE
 AND SUBJECT TO CHANGE

Information shown on this map is for planning purposes only and wetland information is subject to change. There may be unmapped wetlands subject to regulation and all wetland boundary mapping is approximate. In all cases, actual field conditions determine wetland boundaries. You are advised to contact the Division of State Lands and the U.S. Army Corps of Engineers with any regulatory questions.

DATE: October, 2003

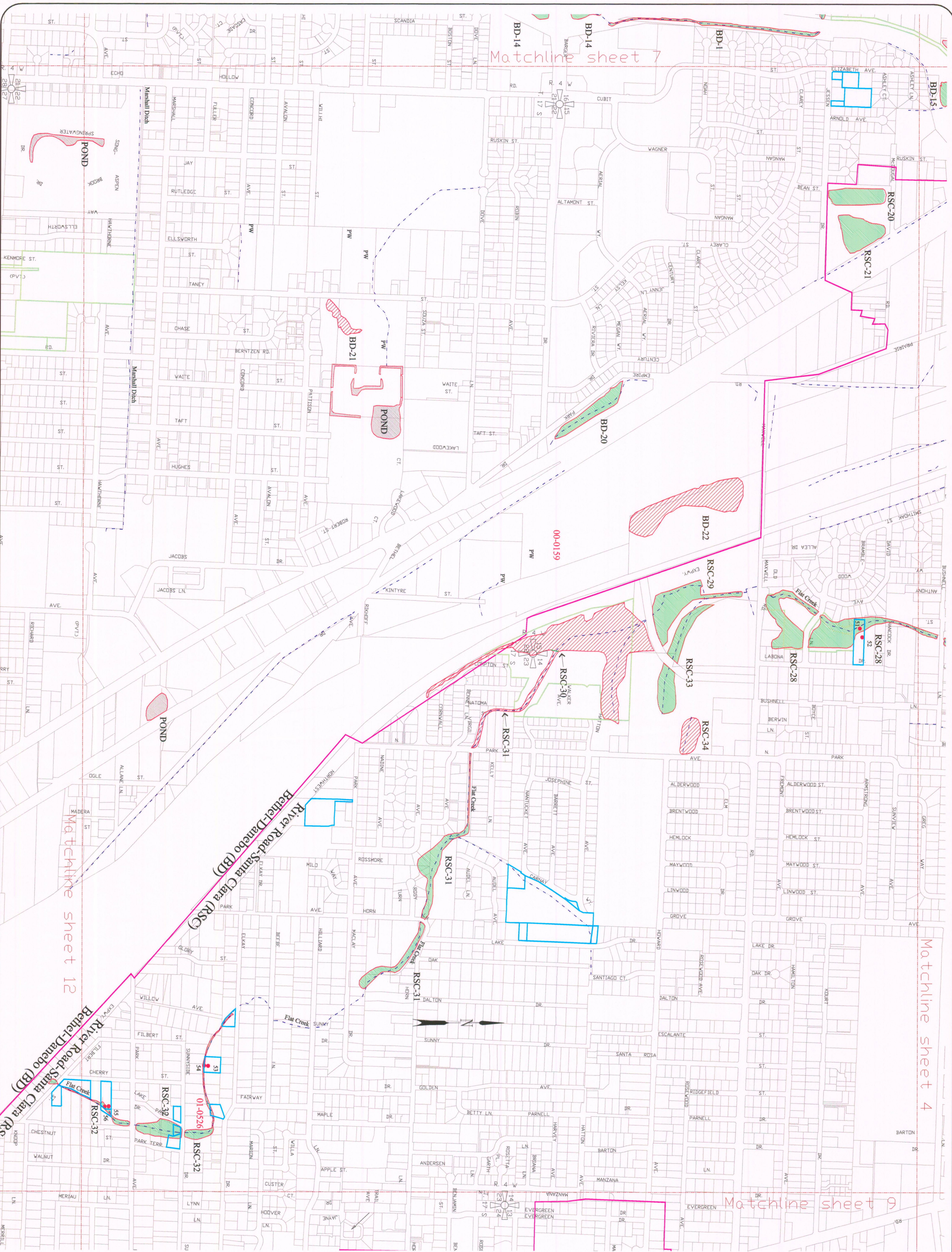
BASE MAP INFO: Supplied by City of Eugene Lane Council of Governments.

JOB NO.: 2762

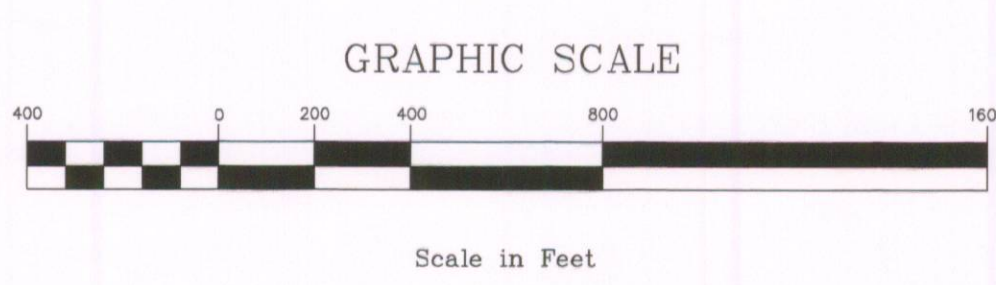
Eugene Local Wetlands Inventory

Pacific Habitat Services, Inc.
 9450 SW Commerce Circle, Suite 180
 Wilsonville, Oregon 97070
 Phone: (503) 570-0800

Sheet: 7
 of: 24



- Watershed Boundary ———
- Project Boundary/UGB ———
- Potentially Jurisdictional Creeks/drainages - - - -
- Sample Point ●
- Wetland Code ■
- Probable Wetland ■
- DSL Determination File 01-0523
- Wetland Field Verified ■
- Wetland Non-Field Verified ■
- Pond ■
- City Owned Parcels ■
- Lots Permission Yes ■
- Rivers and Channels ———



THIS MAP IS FOR PLANNING PURPOSES ONLY
 WETLAND BOUNDARIES ARE APPROXIMATE
 AND SUBJECT TO CHANGE

Information shown on this map is for planning purposes only and wetland information is subject to change. There may be unmapped wetlands subject to regulation and all wetland boundary mapping is approximate. In all cases, actual field conditions determine wetland boundaries. You are advised to contact the Division of State Lands and the U.S. Army Corps of Engineers with any regulatory questions.

DATE: October, 2003

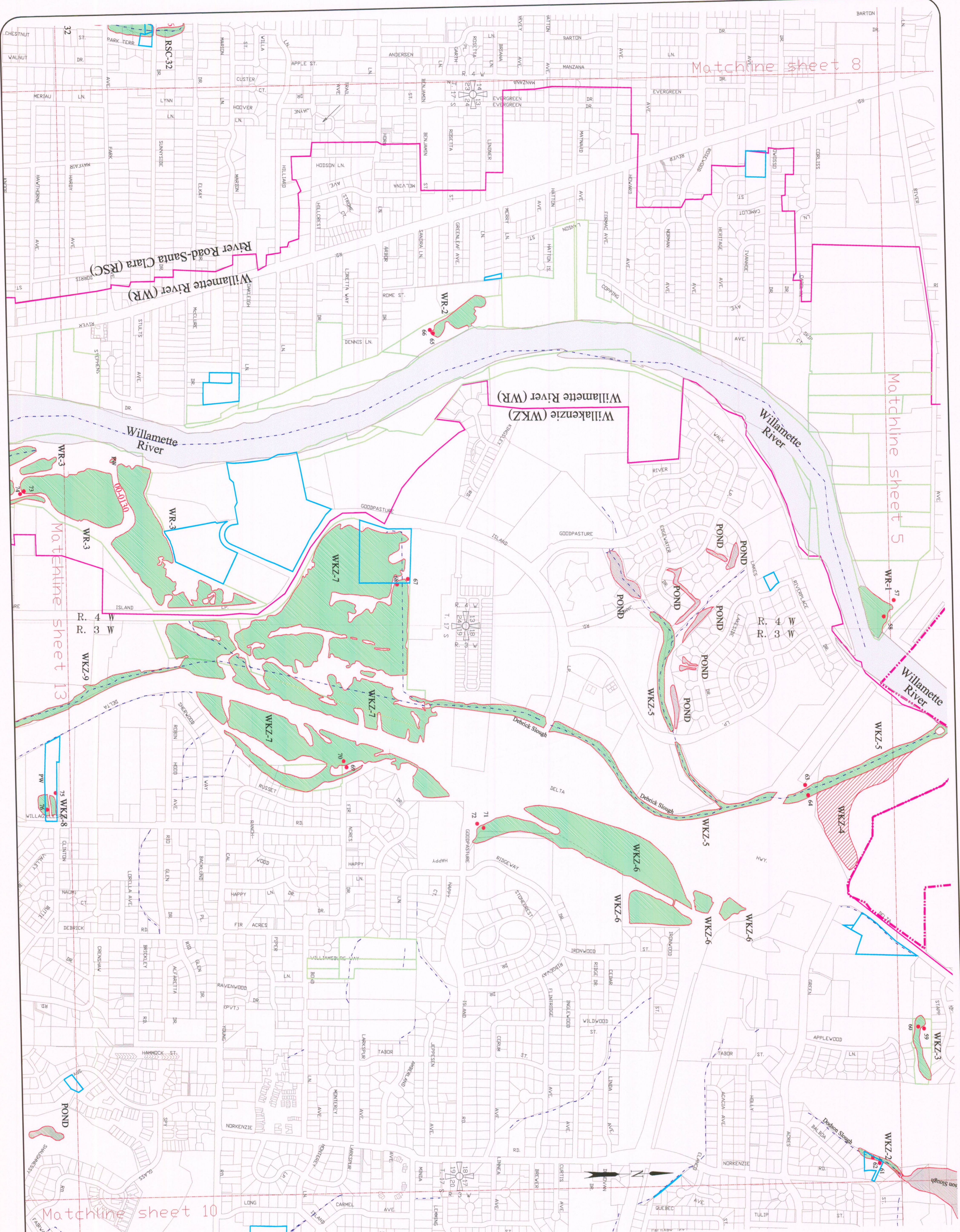
BASE MAP INFO: Supplied by City of Eugene
Lane Council of Governments,

JOB NO.: 2762

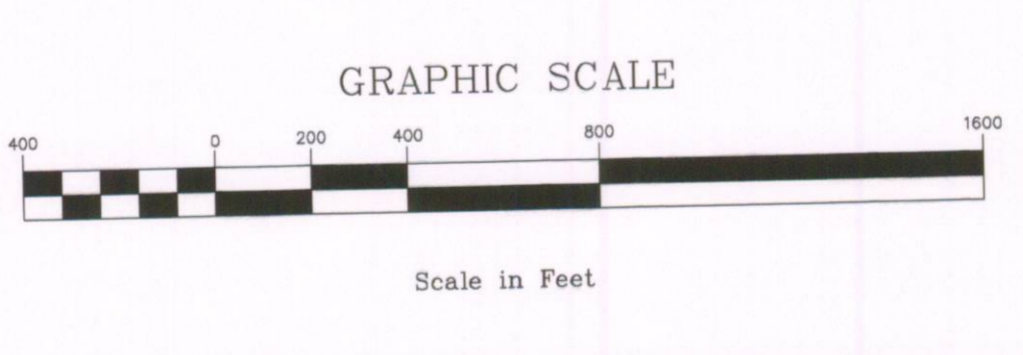
Eugene Local Wetlands Inventory

Pacific Habitat Services, Inc.
 9450 SW Commerce Circle, Suite 180
 Wilsonville, Oregon 97070
 Phone: (503) 570-0800

Sheet: 8
 of: 24



- | | | |
|---|----------------------------|--|
| Watershed Boundary | Wetland Field Verified | |
| Project Boundary/UGB | Wetland Non-Field Verified | |
| Potentially Jurisdictional Creeks/drainages | Pond | |
| Sample Point | City Owned Parcels | |
| Wetland Code | Lots Permission Yes | |
| Probable Wetland | Rivers and Channels | |
| DSL Determination File | | |



THIS MAP IS FOR PLANNING PURPOSES ONLY
 WETLAND BOUNDARIES ARE APPROXIMATE
 AND SUBJECT TO CHANGE

Information shown on this map is for planning purposes only and wetland information is subject to change. There may be unmapped wetlands subject to regulation and all wetland boundary mapping is approximate. In all cases, actual field conditions determine wetland boundaries. You are advised to contact the Division of State Lands and the U.S. Army Corps of Engineers with any regulatory questions.

DATE: October, 2003

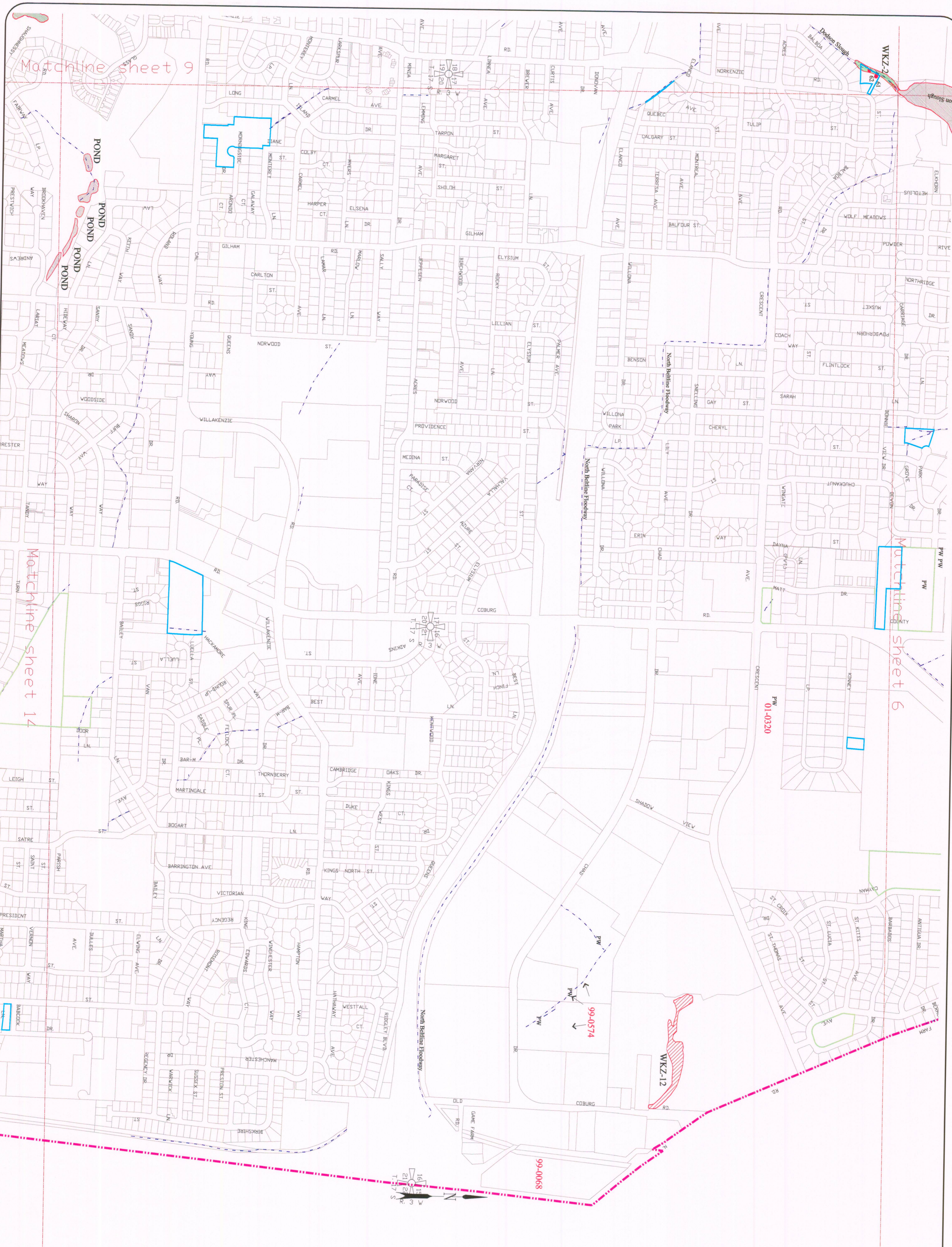
BASE MAP INFO: Supplied by City of Eugene Lane Council of Governments.

JOB NO.: 2762

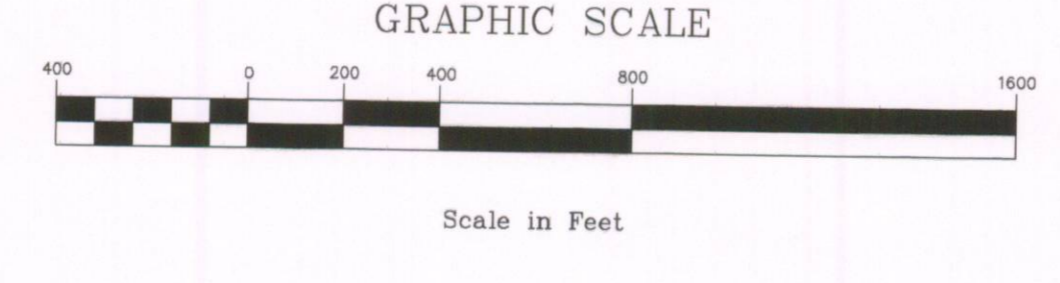
Eugene Local Wetlands Inventory

Pacific Habitat Services, Inc.
 9450 SW Commerce Circle, Suite 180
 Wilsonville, Oregon 97070
 Phone: (503) 570-0800

Sheet: 9
 of: 24



Watershed Boundary	—	Wetland Field Verified	
Project Boundary/UGB	—	Wetland Non-Field Verified	
Potentially Jurisdictional Creeks/drainages	—	Pond	
Sample Point	● 58	City Owned Parcels	
Wetland Code	RSC-10 PW	Lots Permission Yes	
Probable Wetland	01-0523	Rivers and Channels	
DSL Determination File	01-0523		



THIS MAP IS FOR PLANNING PURPOSES ONLY
 WETLAND BOUNDARIES ARE APPROXIMATE
 AND SUBJECT TO CHANGE

Information shown on this map is for planning purposes only and wetland information is subject to change. There may be unmapped wetlands subject to regulation and all wetland boundary mapping is approximate. In all cases, actual field conditions determine wetland boundaries. You are advised to contact the Division of State Lands and the U.S. Army Corps of Engineers with any regulatory questions.

DATE: October, 2003

BASE MAP INFO: Supplied by City of Eugene
 Lane Council of Governments.

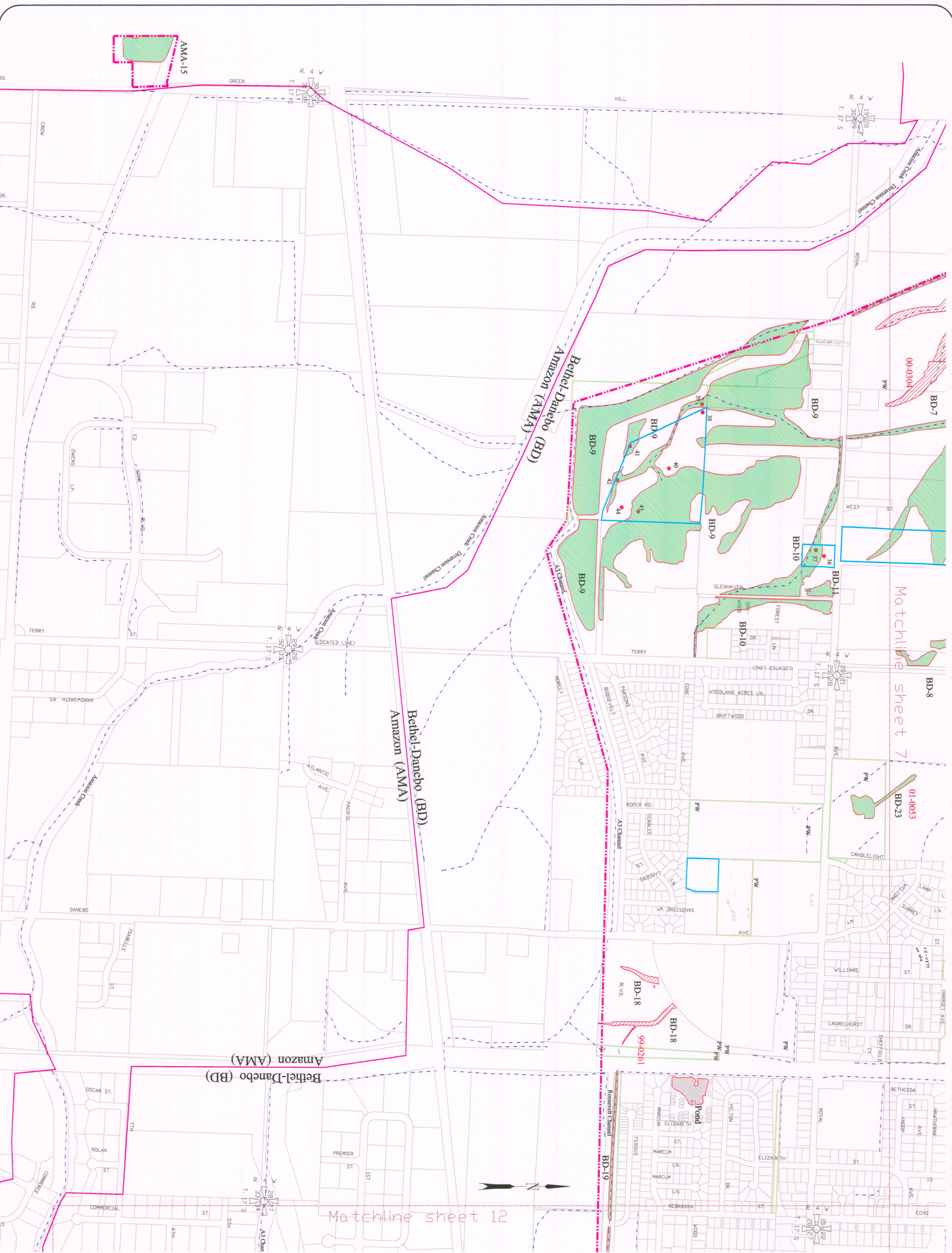
JOB NO.: 2762

Eugene Local Wetlands Inventory

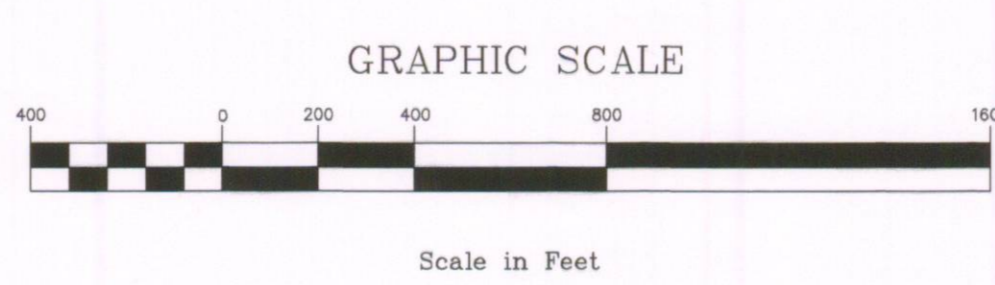
Pacific Habitat Services, Inc.
 9450 SW Commerce Circle, Suite 180
 Wilsonville, Oregon 97070
 Phone: (503) 570-0800



Sheet: 10
 of: 24



- Watershed Boundary ——— Wetland Field Verified
- Project Boundary/UGB - - - - - Wetland Non-Field Verified
- Potentially Jurisdictional Creeks/drainages - - - - - Pond
- Sample Point ● City Owned Parcels
- Wetland Code ● RSC-10 Lots Permission Yes
- Probable Wetland ● PW Rivers and Channels
- DSL Determination File ● 01-0523



THIS MAP IS FOR PLANNING PURPOSES ONLY
WETLAND BOUNDARIES ARE APPROXIMATE
AND SUBJECT TO CHANGE

Information shown on this map is for planning purposes only and wetland information is subject to change. There may be unmapped wetlands subject to regulation and all wetland boundary mapping is approximate. In all cases, actual field conditions determine wetland boundaries. You are advised to contact the Division of State Lands and the U.S. Army Corps of Engineers with any regulatory questions.

DATE: *October, 2003*

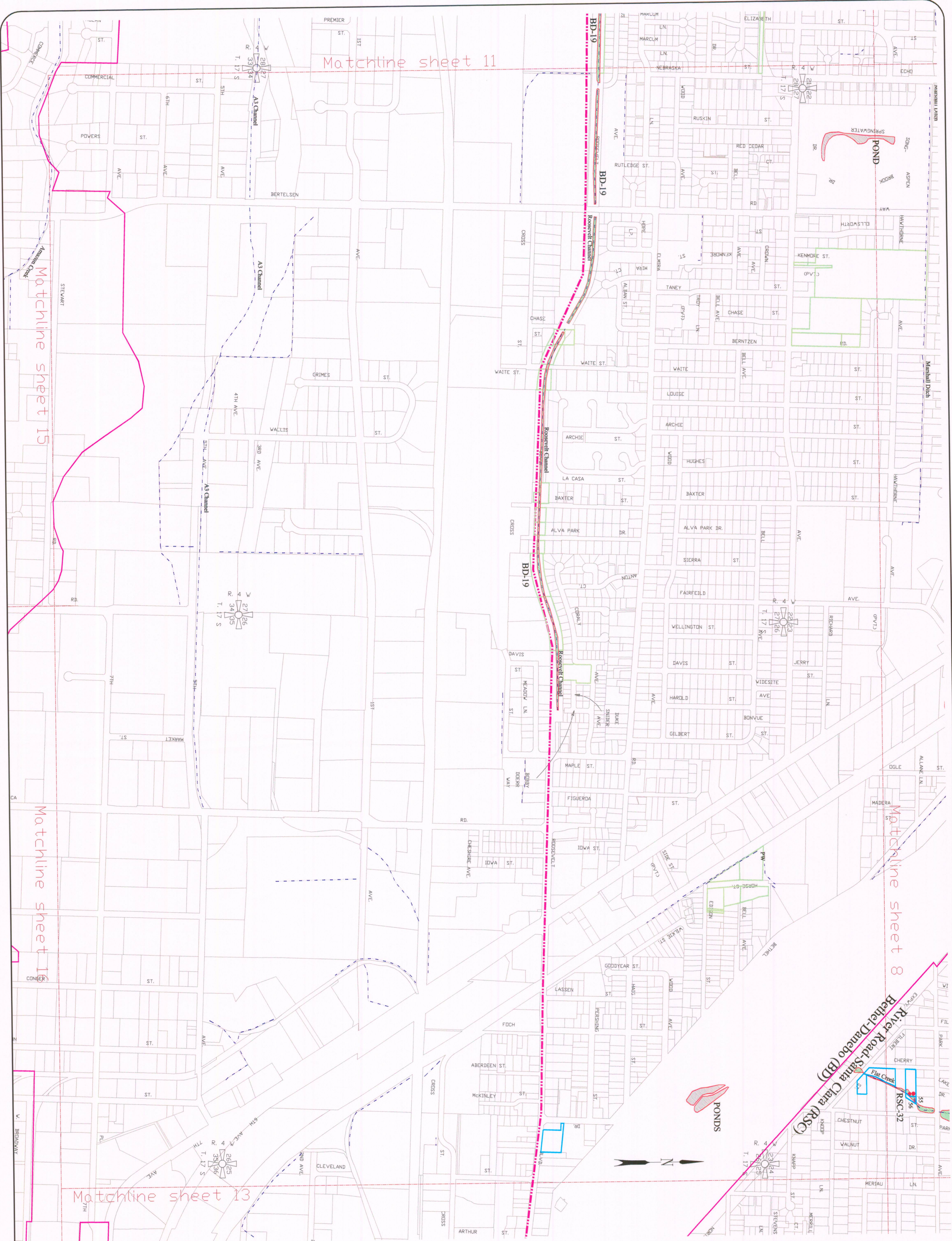
BASE MAP INFO: *Supplied by City of Eugene
Lane Council of Governments.*

JOB NO.: *2762*

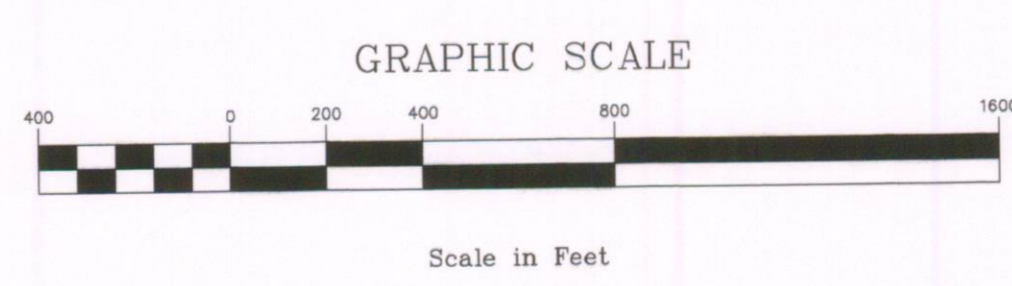
Eugene Local Wetlands Inventory

Pacific Habitat Services, Inc.
9450 SW Commerce Circle, Suite 180
Wilsonville, Oregon 97070
Phone: (503) 570-0800

Sheet: 11
of: 24



Watershed Boundary	Wetland Field Verified	
Project Boundary/UGB	Wetland Non-Field Verified	
Potentially Jurisdictional Creeks/drainages	Pond	
Sample Point	City Owned Parcels	
Wetland Code	Lots Permission Yes	
Probable Wetland	Rivers and Channels	
DSL Determination File		



THIS MAP IS FOR PLANNING PURPOSES ONLY
 WETLAND BOUNDARIES ARE APPROXIMATE
 AND SUBJECT TO CHANGE

Information shown on this map is for planning purposes only and wetland information is subject to change. There may be unmapped wetlands subject to regulation and all wetland boundary mapping is approximate. In all cases, actual field conditions determine wetland boundaries. You are advised to contact the Division of State Lands and the U.S. Army Corps of Engineers with any regulatory questions.

DATE: October, 2003

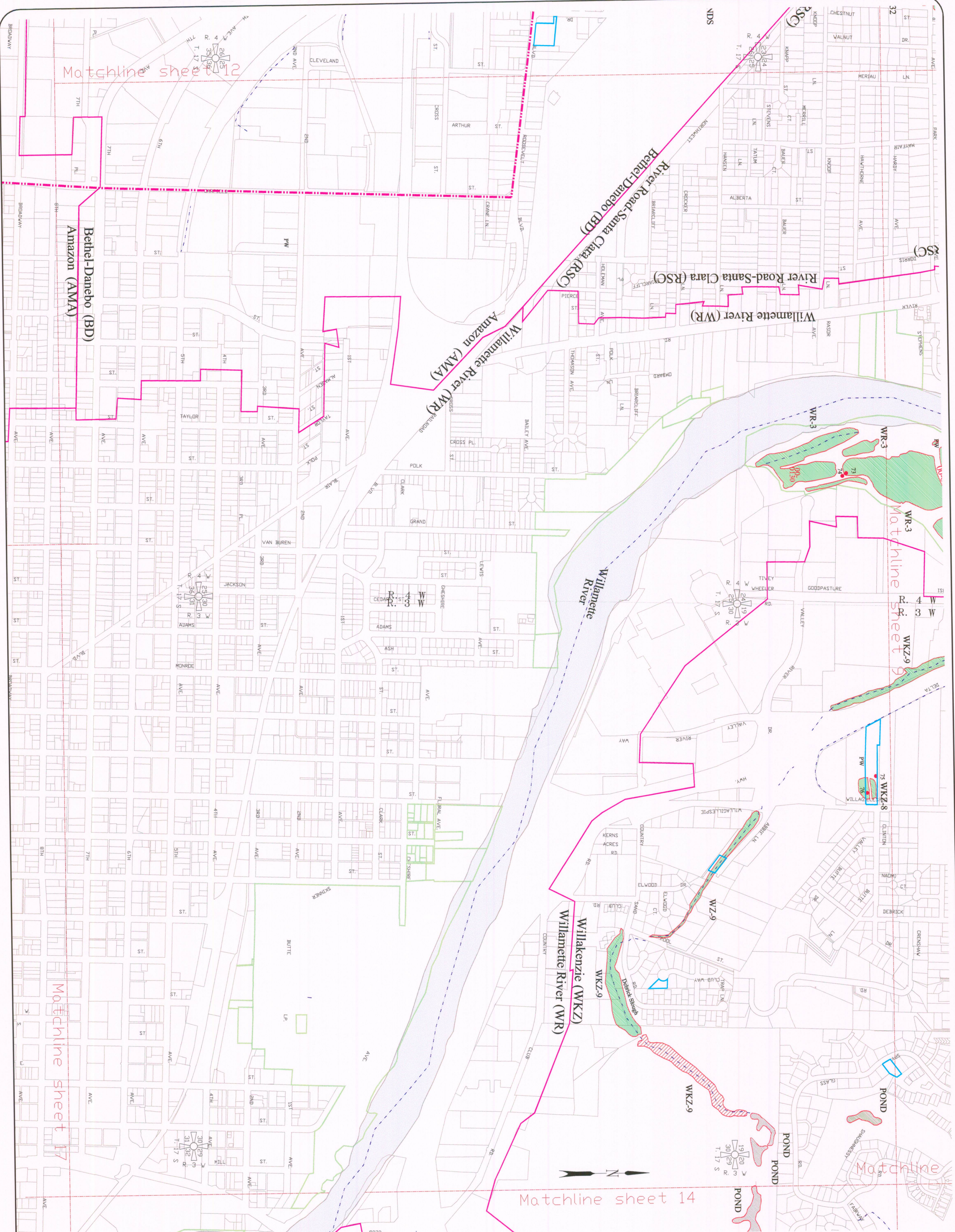
BASE MAP INFO: Supplied by City of Eugene
Lane Council of Governments.

JOB NO.: 2762

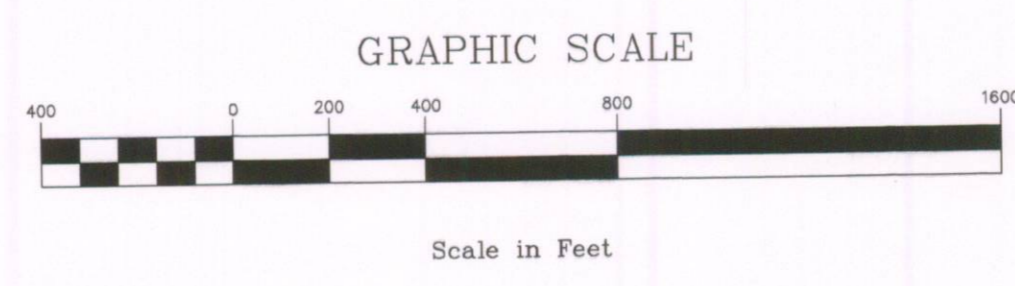
Eugene Local Wetlands Inventory

Pacific Habitat Services, Inc.
 9450 SW Commerce Circle, Suite 180
 Wilsonville, Oregon 97070
 Phone: (503) 670-0800

Sheet: 12
 of: 24



Watershed Boundary	Wetland Field Verified	
Project Boundary/UGB	Wetland Non-Field Verified	
Potentially Jurisdictional Creeks/drainages	Pond	
Sample Point	City Owned Parcels	
Wetland Code	Lots Permission Yes	
Probable Wetland	Rivers and Channels	
DSL Determination File		



THIS MAP IS FOR PLANNING PURPOSES ONLY
 WETLAND BOUNDARIES ARE APPROXIMATE
 AND SUBJECT TO CHANGE

Information shown on this map is for planning purposes only and wetland information is subject to change. There may be unmapped wetlands subject to regulation and all wetland boundary mapping is approximate. In all cases, actual field conditions determine wetland boundaries. You are advised to contact the Division of State Lands and the U.S. Army Corps of Engineers with any regulatory questions.

DATE: October, 2003

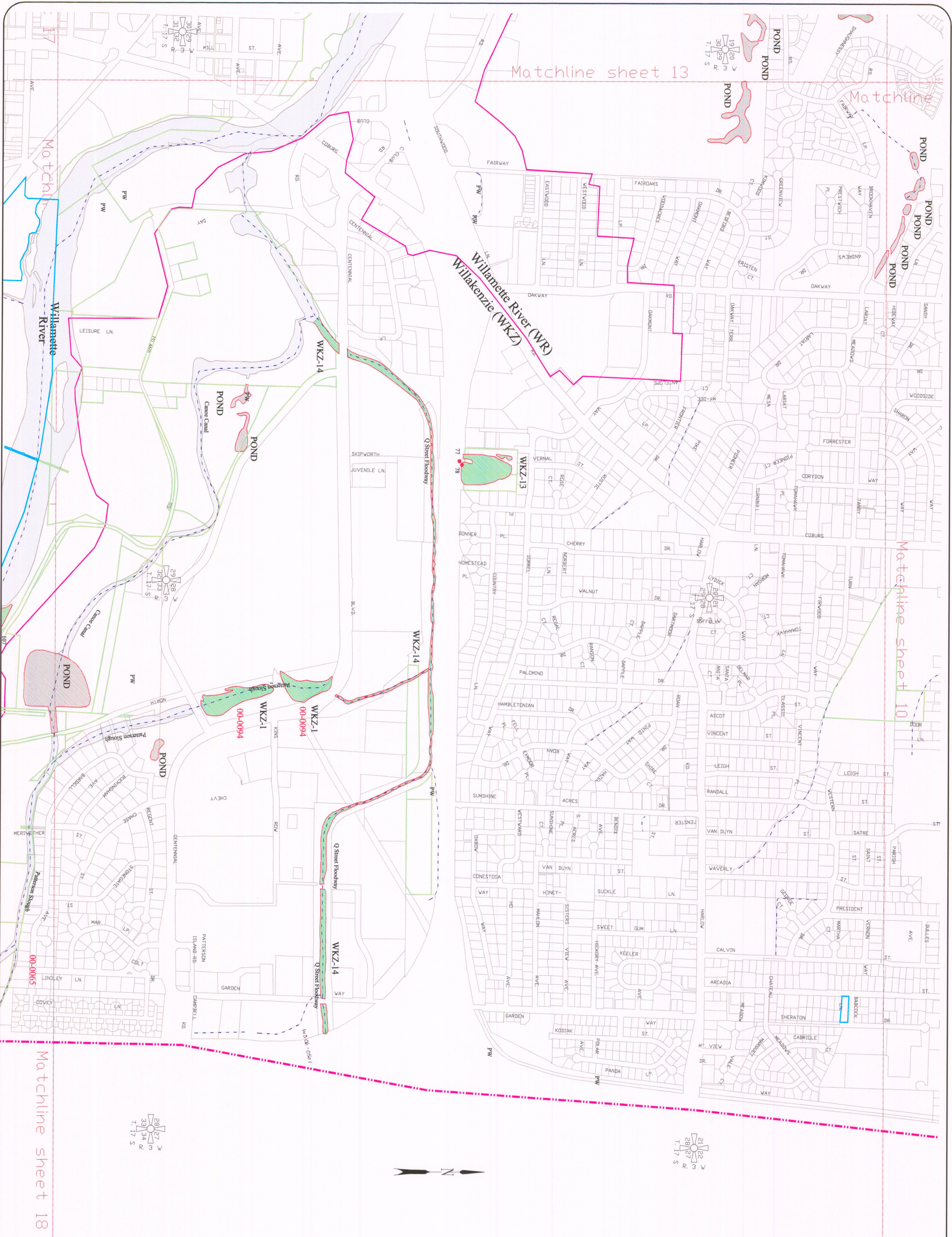
BASE MAP INFO: Supplied by City of Eugene Lane Council of Governments.

JOB NO.: 2762

Eugene Local Wetlands Inventory

Pacific Habitat Services, Inc.
 9450 SW Commerce Circle, Suite 180
 Wilsonville, Oregon 97070
 Phone: (503) 670-0800

Sheet: 13
 of: 24



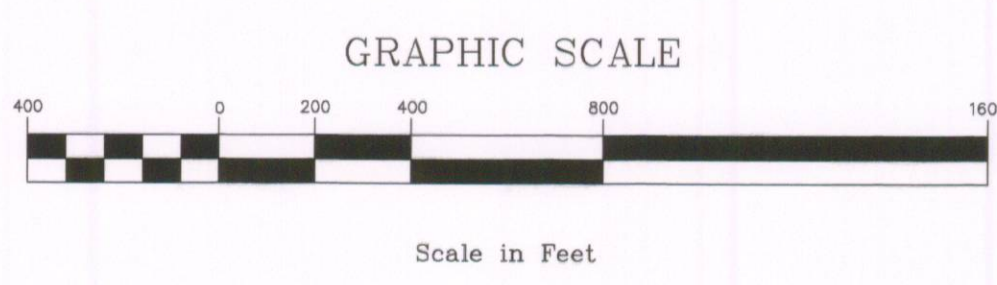
Matchline sheet 13

Matchline

Matchline sheet 10

Matchline sheet 18

- Watershed Boundary ———
- Project Boundary/UGB - - - - -
- Potentially Jurisdictional Creeks/drainages - - - - -
- Sample Point ●
- Wetland Code ●
- Probable Wetland ●
- DSL Determination File ●
- Wetland Field Verified
- Wetland Non-Field Verified
- Pond
- City Owned Parcels
- Lots Permission Yes
- Rivers and Channels ———



THIS MAP IS FOR PLANNING PURPOSES ONLY
WETLAND BOUNDARIES ARE APPROXIMATE
AND SUBJECT TO CHANGE

Information shown on this map is for planning purposes only and wetland information is subject to change. There may be unmapped wetlands subject to regulation and all wetland boundary mapping is approximate. In all cases, actual field conditions determine wetland boundaries. You are advised to contact the Division of State Lands and the U.S. Army Corps of Engineers with any regulatory questions.

DATE: October, 2003
 BASE MAP INFO: Supplied by City of Eugene
Lane Council of Governments,
 JOB NO.: 2762

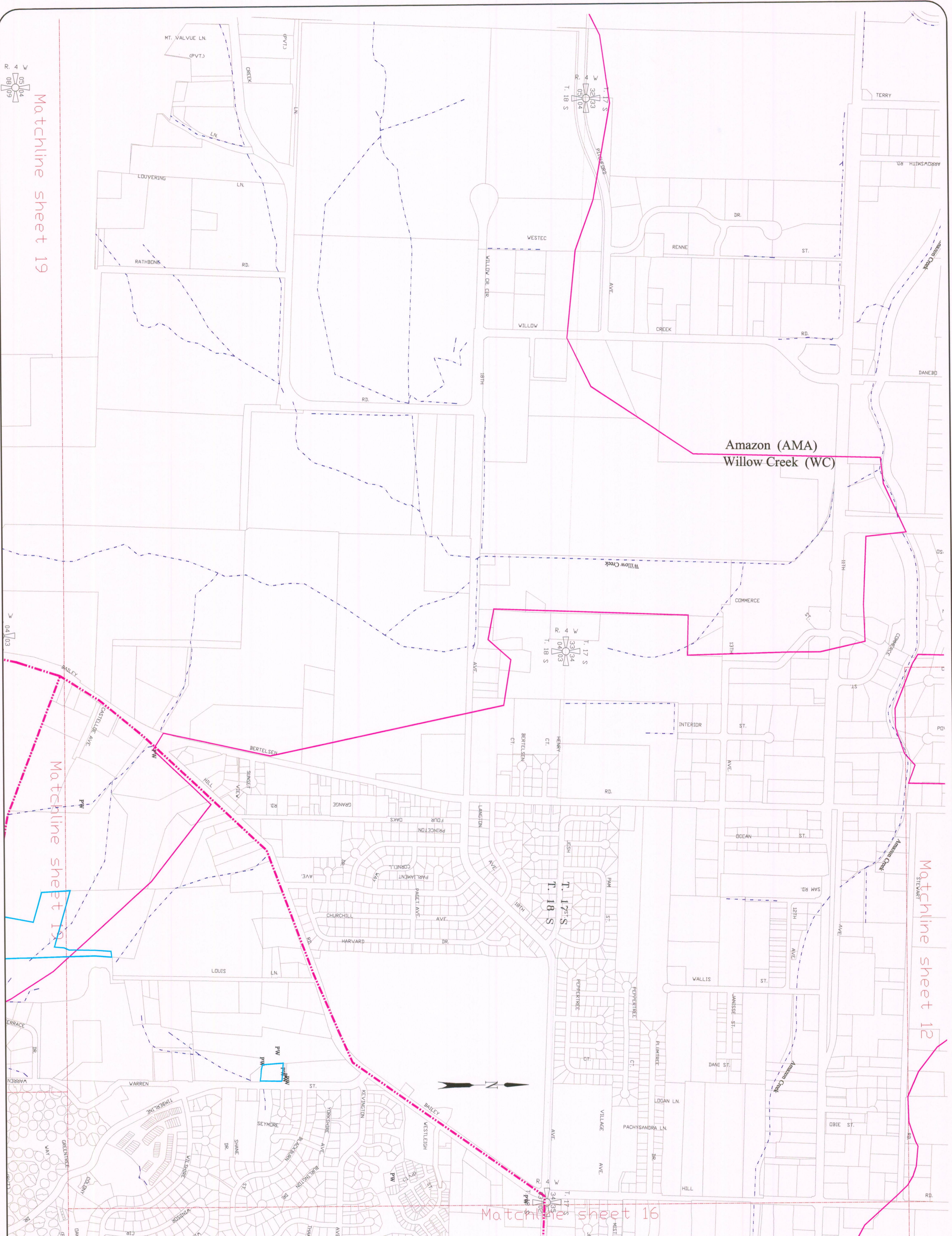
Eugene Local Wetlands Inventory

Pacific Habitat Services, Inc.
 9450 SW Commerce Circle, Suite 180
 Wilsonville, Oregon 97070
 Phone: (503) 570-0800

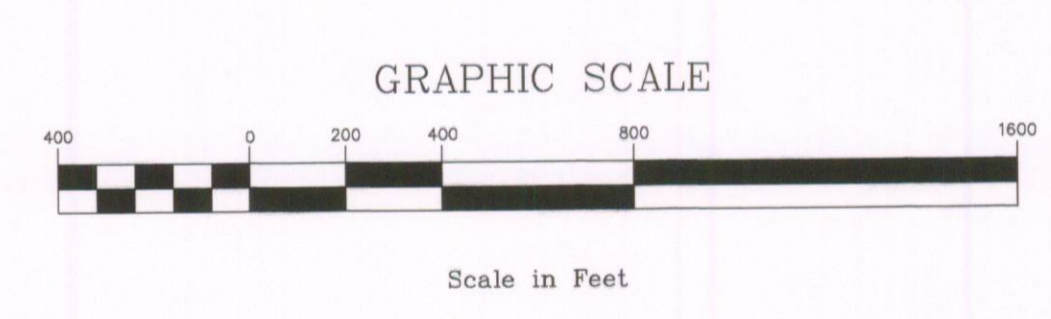


Sheet: 14
 of: 24

Matchline sheet 19



Watershed Boundary	Wetland Field Verified	
Project Boundary/UGB	Wetland Non-Field Verified	
Potentially Jurisdictional Creeks/drainages	Pond	
Sample Point	City Owned Parcels	
Wetland Code	Lots Permission Yes	
Probable Wetland	Rivers and Channels	
DSL Determination File		



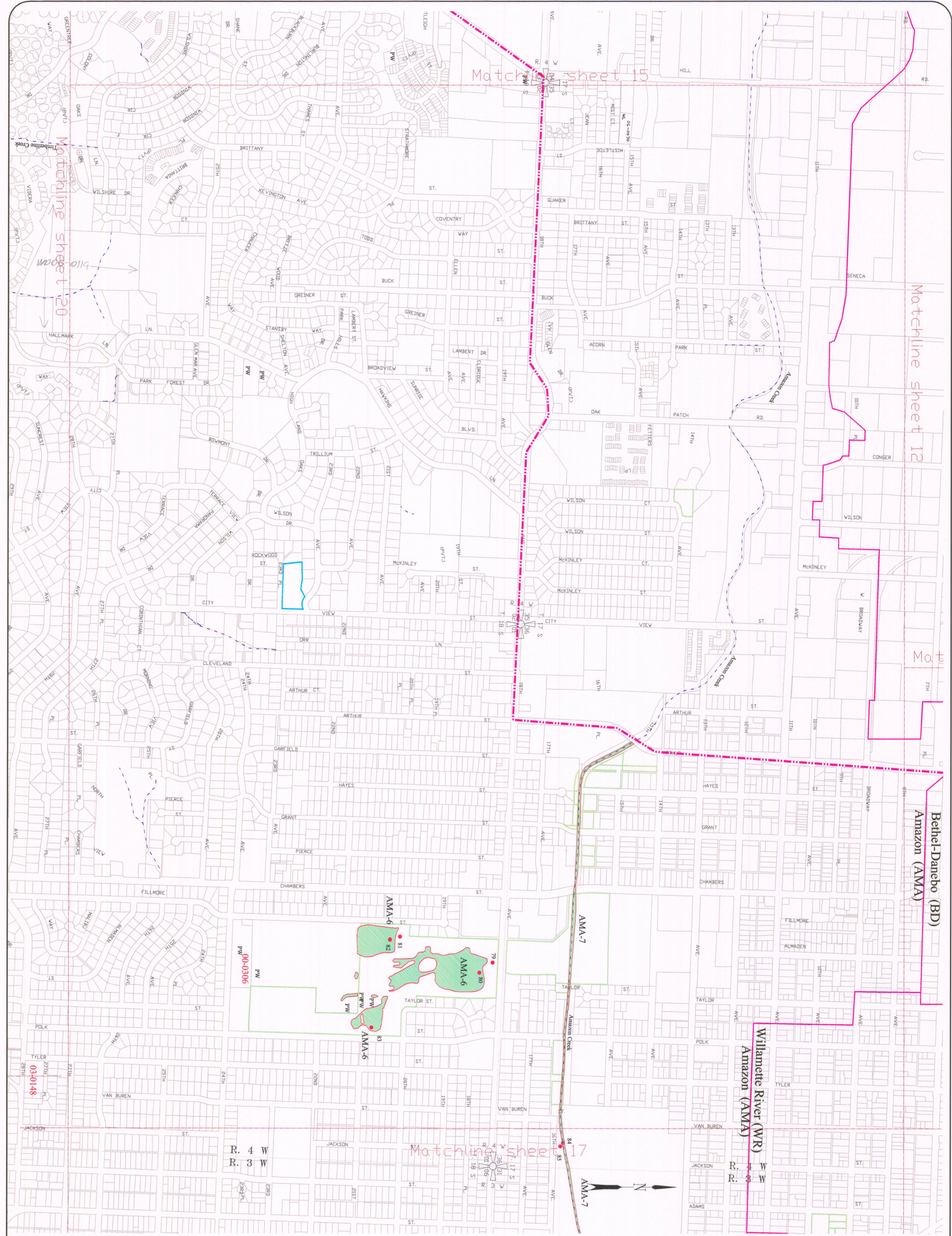
THIS MAP IS FOR PLANNING PURPOSES ONLY
 WETLAND BOUNDARIES ARE APPROXIMATE
 AND SUBJECT TO CHANGE
 Information shown on this map is for planning purposes only and wetland information is subject to change. There may be unmapped wetlands subject to regulation and all wetland boundary mapping is approximate. In all cases, actual field conditions determine wetland boundaries. You are advised to contact the Division of State Lands and the U.S. Army Corps of Engineers with any regulatory questions.

DATE: October, 2003
 BASE MAP INFO: Supplied by City of Eugene Lane Council of Governments.
 JOB NO.: 2762

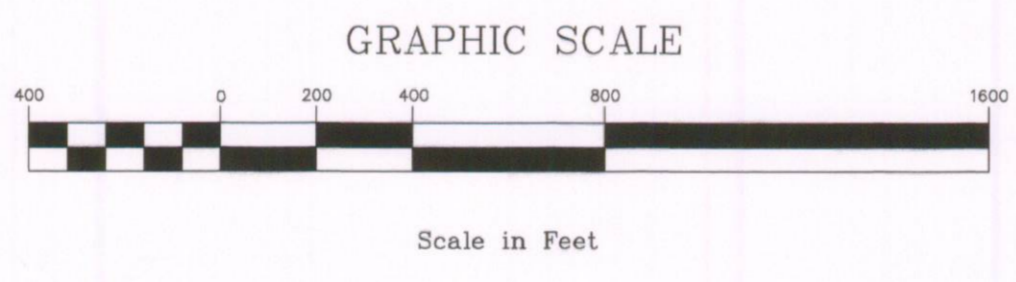
Eugene Local Wetlands Inventory

Pacific Habitat Services, Inc.
 9450 SW Commerce Circle, Suite 180
 Wilsonville, Oregon 97070
 Phone: (503) 570-0800

Sheet: 15
 of: 24



- Watershed Boundary
- Project Boundary/UGB
- Potentially Jurisdictional Creeks/drainages
- Sample Point
- Wetland Code
- Probable Wetland
- DSL Determination File
- Wetland Field Verified
- Wetland Non-Field Verified
- Pond
- City Owned Parcels
- Lots Permission Yes
- Rivers and Channels



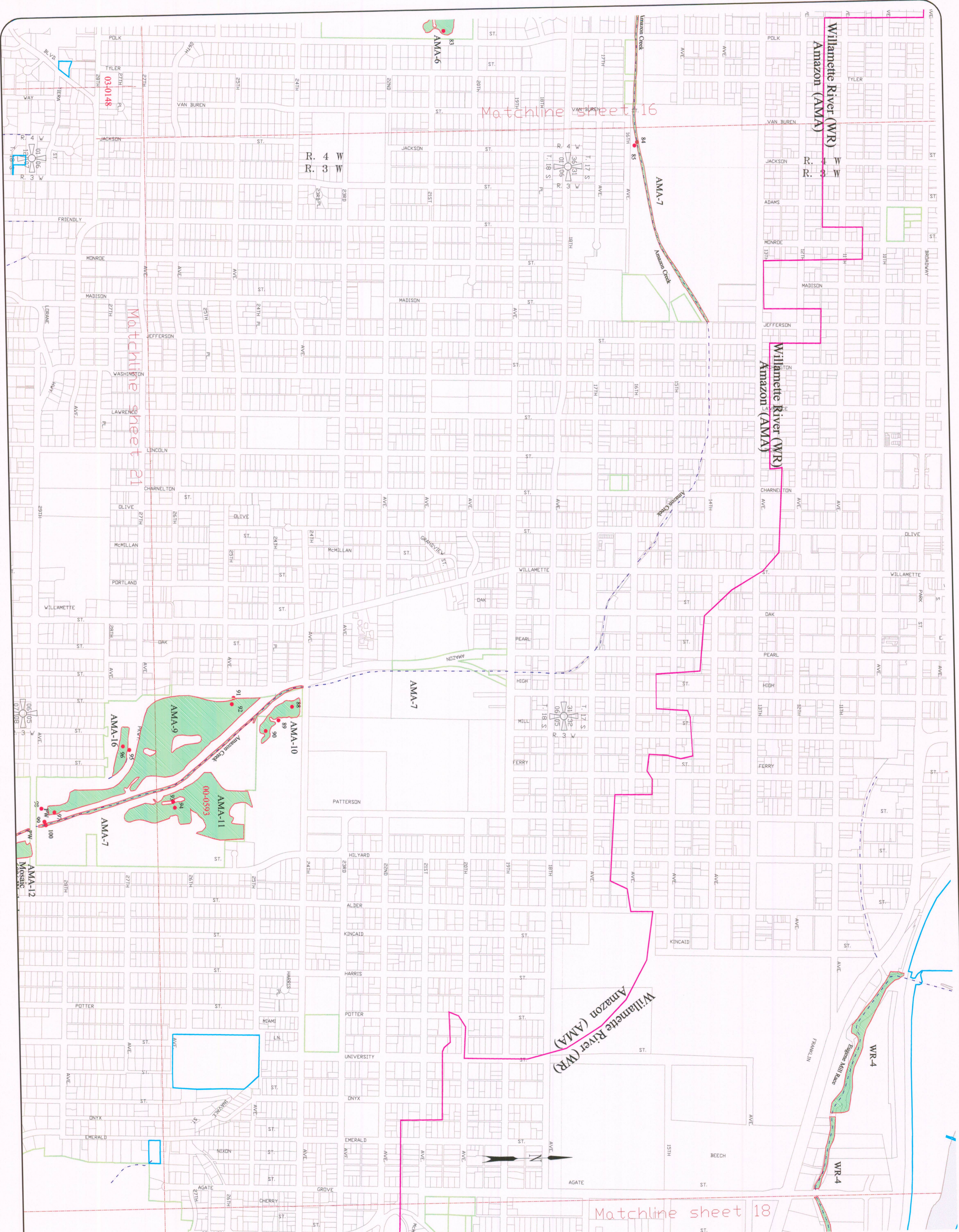
THIS MAP IS FOR PLANNING PURPOSES ONLY
WETLAND BOUNDARIES ARE APPROXIMATE
AND SUBJECT TO CHANGE
Information shown on this map is for planning purposes only and wetland information is subject to change. There may be unmapped wetlands subject to regulation and all wetland boundary mapping is approximate. In all cases, actual field conditions determine wetland boundaries. You are advised to contact the Division of State Lands and the U.S. Army Corps of Engineers with any regulatory questions.

DATE: October, 2003
BASE MAP INFO: Supplied by City of Eugene
Lane Council of Governments
JOB NO.: 2762

Eugene Local Wetlands Inventory

Pacific Habitat Services, Inc.
9450 SW Commerce Circle, Suite 180
Wilsonville, Oregon 97070
Phone: (503) 670-0800

Sheet: 16
of: 24



Watershed Boundary	Wetland Field Verified	
Project Boundary/UGB	Wetland Non-Field Verified	
Potentially Jurisdictional Creeks/Drainages	Pond	
Sample Point	City Owned Parcels	
Wetland Code	Lots Permission Yes	
Probable Wetland	Rivers and Channels	
DSL Determination File		

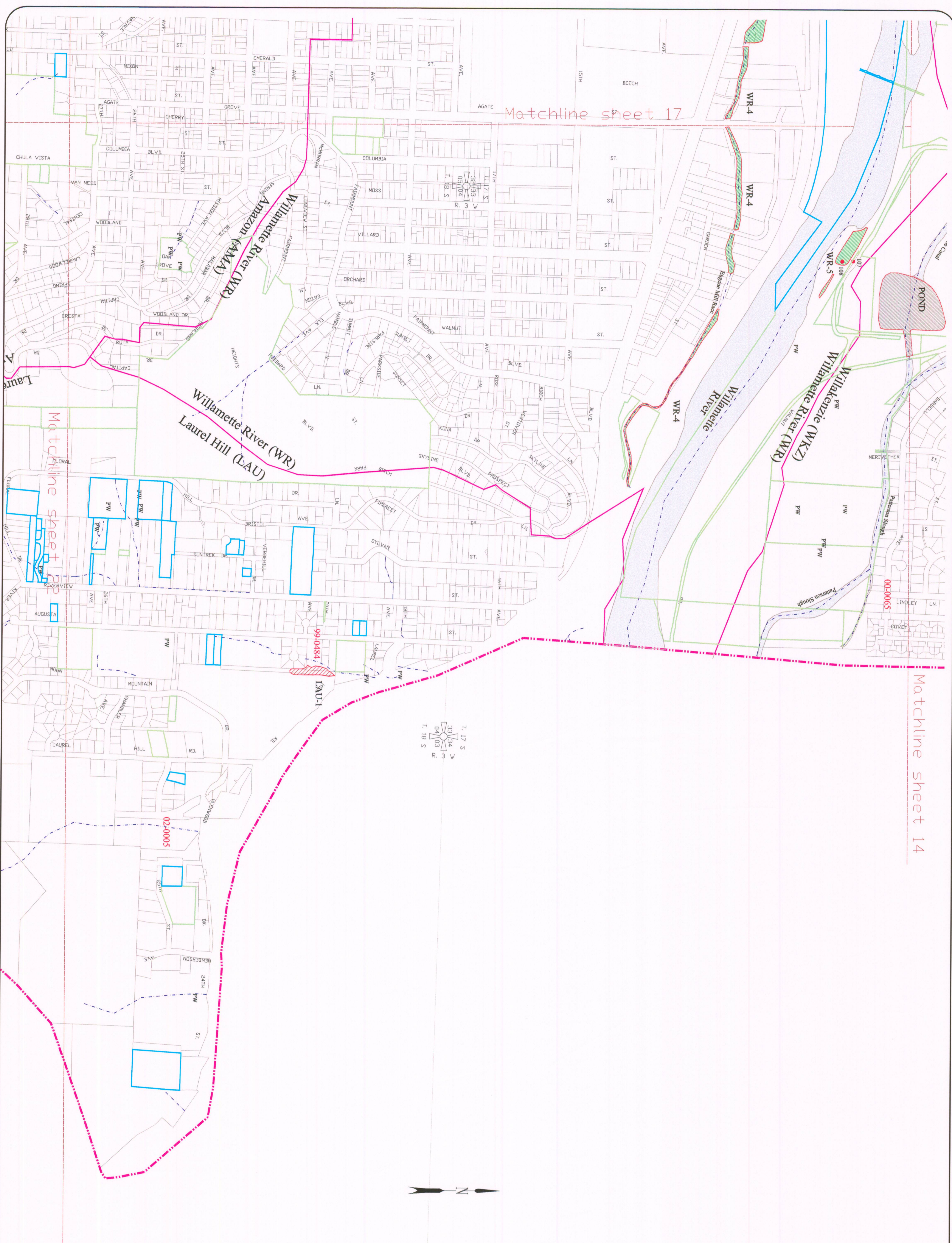
DATE: October, 2003
 BASE MAP INFO: Supplied by City of Eugene Lane Council of Governments.
 JOB NO.: 2762

Eugene Local Wetlands Inventory

THIS MAP IS FOR PLANNING PURPOSES ONLY
 WETLAND BOUNDARIES ARE APPROXIMATE
 AND SUBJECT TO CHANGE

Information shown on this map is for planning purposes only and wetland information is subject to change. There may be unmapped wetlands subject to regulation and all wetland boundary mapping is approximate. In all cases, actual field conditions determine wetland boundaries. You are advised to contact the Division of State Lands and the U.S. Army Corps of Engineers with any regulatory questions.

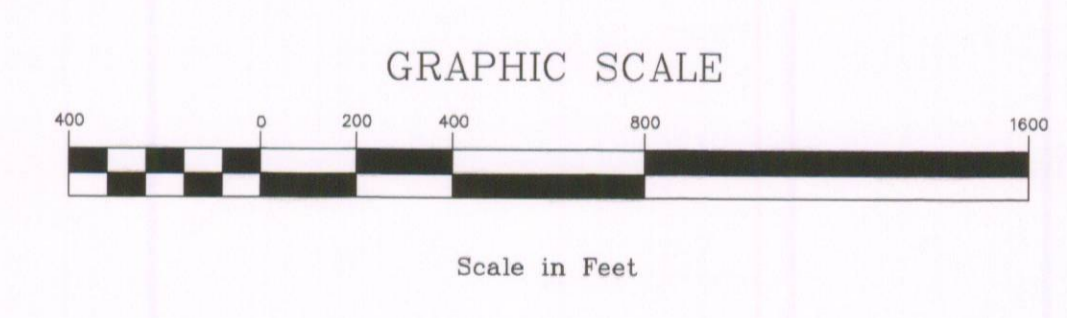
Pacific Habitat Services, Inc.
 9450 SW Commerce Circle, Suite 180
 Wilsonville, Oregon 97070
 Phone: (503) 570-0800



Matchline sheet 17

Matchline sheet 14

Watershed Boundary	Wetland Field Verified	
Project Boundary/UGB	Wetland Non-Field Verified	
Potentially Jurisdictional Creeks/drainages	Pond	
Sample Point	City Owned Parcels	
Wetland Code	Lots Permission Yes	
Probable Wetland	Rivers and Channels	
DSL Determination File		



THIS MAP IS FOR PLANNING PURPOSES ONLY
 WETLAND BOUNDARIES ARE APPROXIMATE
 AND SUBJECT TO CHANGE

Information shown on this map is for planning purposes only and wetland information is subject to change. There may be unmapped wetlands subject to regulation and all wetland boundary mapping is approximate. In all cases, actual field conditions determine wetland boundaries. You are advised to contact the Division of State Lands and the U.S. Army Corps of Engineers with any regulatory questions.

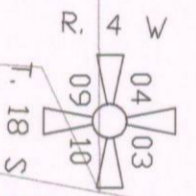
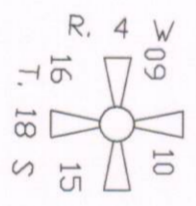
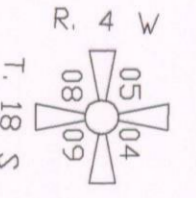
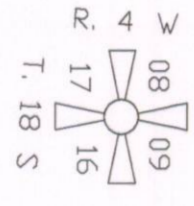
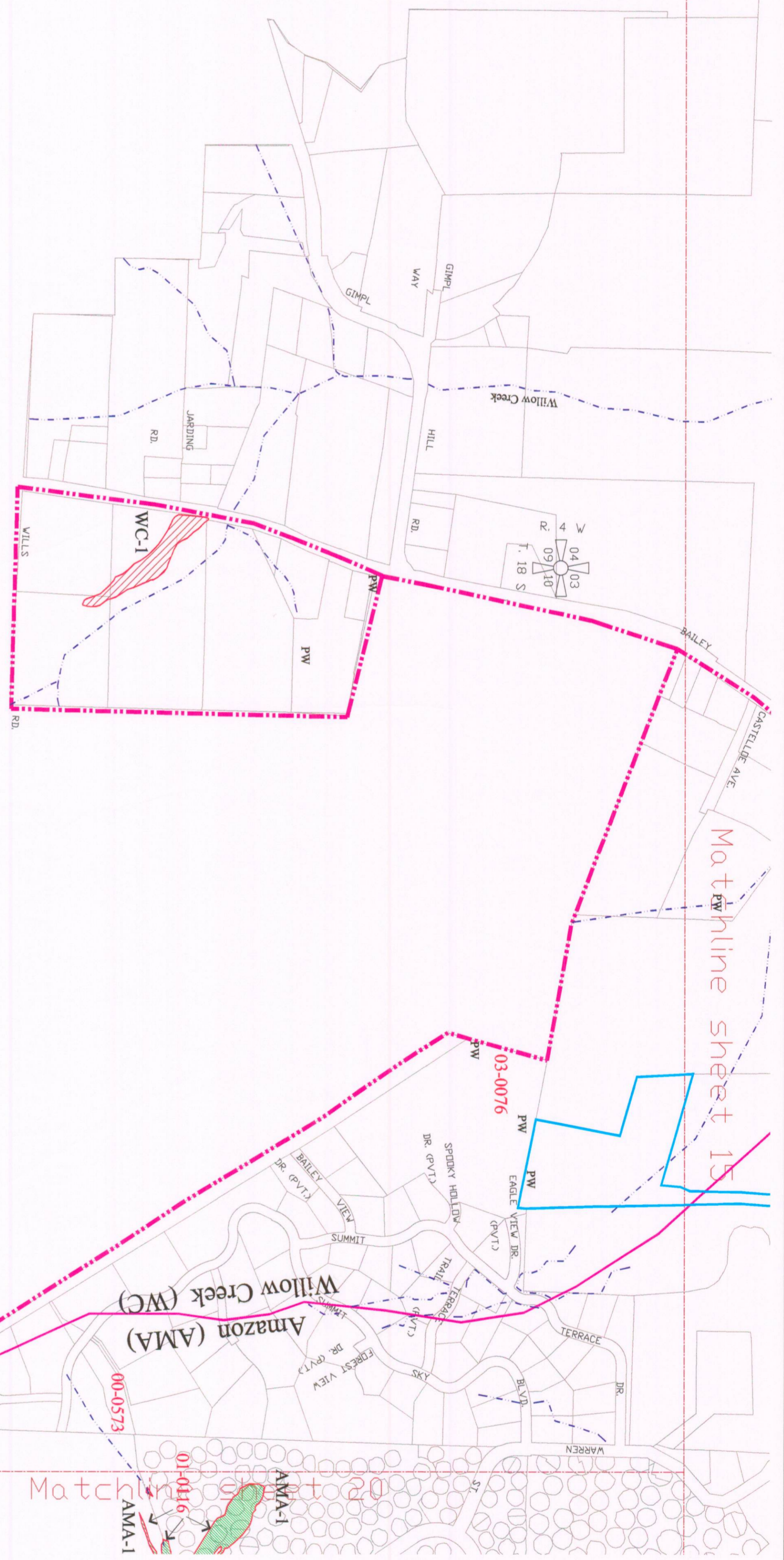
DATE:	October, 2003
BASE MAP INFO:	Supplied by City of Eugene Lane Council of Governments.
JOB NO.:	2762

Eugene Local Wetlands Inventory

Pacific Habitat Services, Inc.
 9450 SW Commerce Circle, Suite 180
 Wilsonville, Oregon 97070
 Phone: (503) 670-0800

Matchline sheet 15

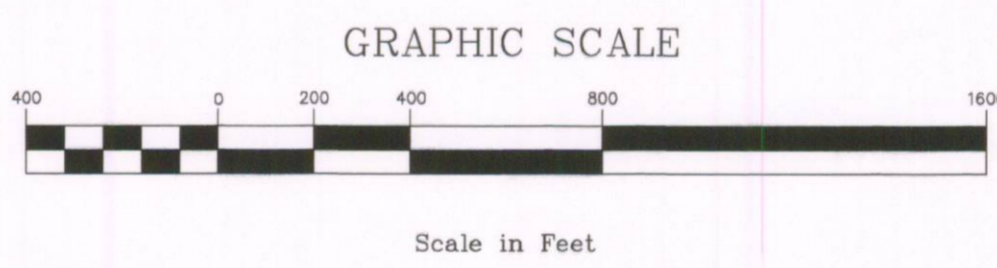
Matchline sheet 15



Matchline sheet 20

Watershed Boundary	Wetland Field Verified	
Project Boundary/UGB	Wetland Non-Field Verified	
Potentially Jurisdictional Creeks/drainages	Pond	
Sample Point	City Owned Parcels	
Wetland Code	Lots Permission Yes	
Probable Wetland	Rivers and Channels	
DSL Determination File		

DATE:	October, 2003
BASE MAP INFO:	Supplied by City of Eugene Lane Council of Governments,
JOB NO.:	2762



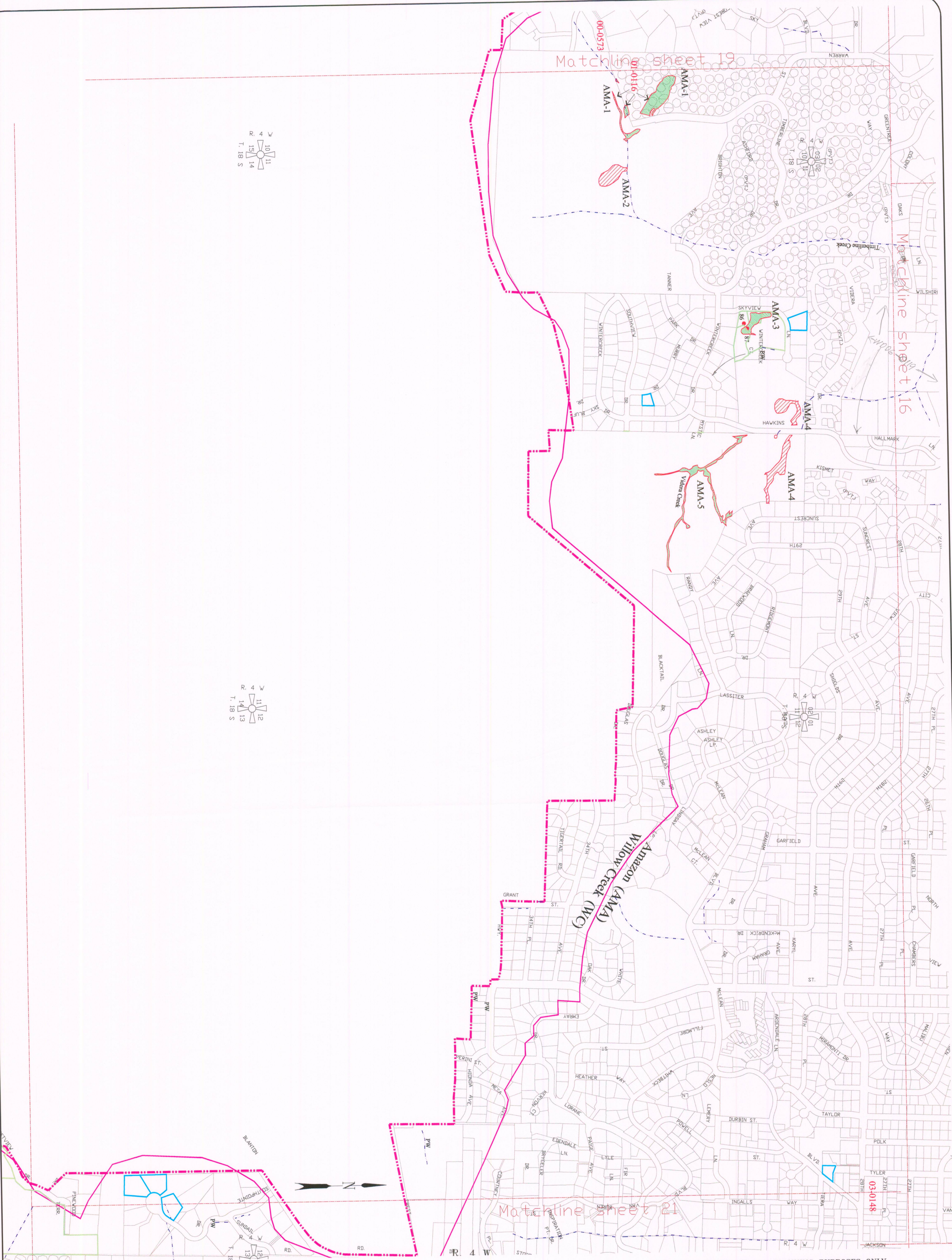
THIS MAP IS FOR PLANNING PURPOSES ONLY
 WETLAND BOUNDARIES ARE APPROXIMATE
 AND SUBJECT TO CHANGE

Information shown on this map is for planning purposes only and wetland information is subject to change. There may be unmapped wetlands subject to regulation and all wetland boundary mapping is approximate. In all cases, actual field conditions determine wetland boundaries. You are advised to contact the Division of State Lands and the U.S. Army Corps of Engineers with any regulatory questions.

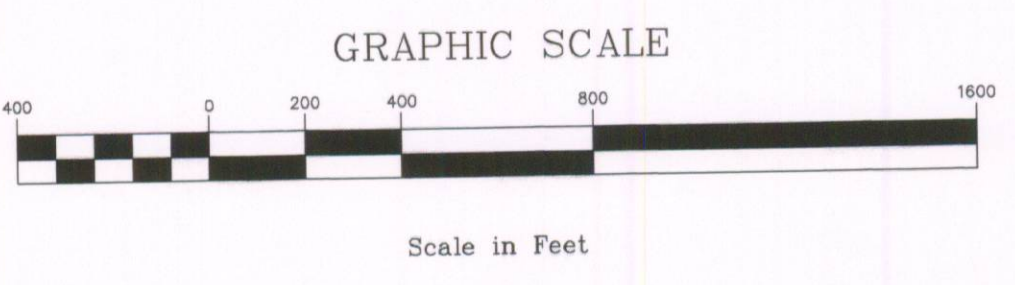
Eugene Local Wetlands Inventory

Pacific Habitat Services, Inc.
 9450 SW Commerce Circle, Suite 180
 Wilsonville, Oregon 97070
 Phone: (503) 570-0800

Sheet: 19
 of: 24



Watershed Boundary	Wetland Field Verified	
Project Boundary/UGB	Wetland Non-Field Verified	
Potentially Jurisdictional Creeks/drainages	Pond	
Sample Point	City Owned Parcels	
Wetland Code	Lots Permission Yes	
Probable Wetland	Rivers and Channels	
DSL Determination File		



THIS MAP IS FOR PLANNING PURPOSES ONLY
WETLAND BOUNDARIES ARE APPROXIMATE
AND SUBJECT TO CHANGE

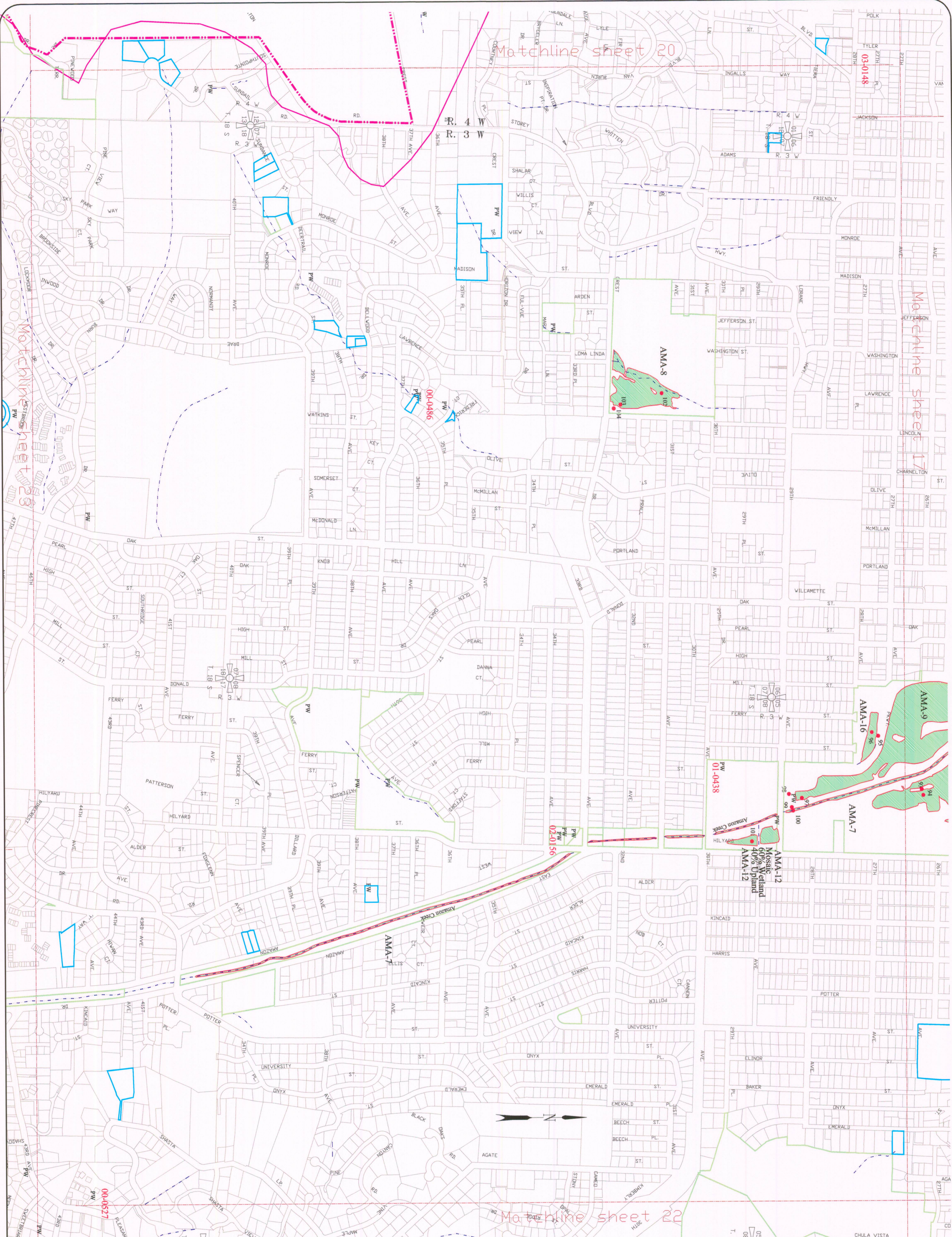
Information shown on this map is for planning purposes only and wetland information is subject to change. There may be unmapped wetlands subject to regulation and all wetland boundary mapping is approximate. In all cases, actual field conditions determine wetland boundaries. You are advised to contact the Division of State Lands and the U.S. Army Corps of Engineers with any regulatory questions.

DATE: October, 2003
 BASE MAP INFO: Supplied by City of Eugene
Lane Council of Governments.
 JOB NO.: 2762


Eugene Local Wetlands Inventory

Pacific Habitat Services, Inc.
 9450 SW Commerce Circle, Suite 180
 Wilsonville, Oregon 97070
 Phone: (503) 570-0800

Sheet: 20
 of: 24



Watershed Boundary	— (Pink line)	Wetland Field Verified	▨ (Green with diagonal lines)
Project Boundary/UGB	- - - (Blue dashed line)	Wetland Non-Field Verified	▨ (Red with diagonal lines)
Potentially Jurisdictional Creeks/drainages	- - - (Blue dashed line)	Pond	● (Blue circle)
Sample Point	● (Red circle)	City Owned Parcels	▨ (Yellow with diagonal lines)
Wetland Code	RSC-10	Lots Permission Yes	▨ (Light blue)
Probable Wetland	PW	Rivers and Channels	▨ (Light green)
DSL Determination File	01-0523		



THIS MAP IS FOR PLANNING PURPOSES ONLY
 WETLAND BOUNDARIES ARE APPROXIMATE
 AND SUBJECT TO CHANGE

Information shown on this map is for planning purposes only and wetland information is subject to change. There may be unmapped wetlands subject to regulation and all wetland boundary mapping is approximate. In all cases, actual field conditions determine wetland boundaries. You are advised to contact the Division of State Lands and the U.S. Army Corps of Engineers with any regulatory questions.

DATE: October, 2003

BASE MAP INFO: Supplied by City of Eugene
Lane Council of Governments.

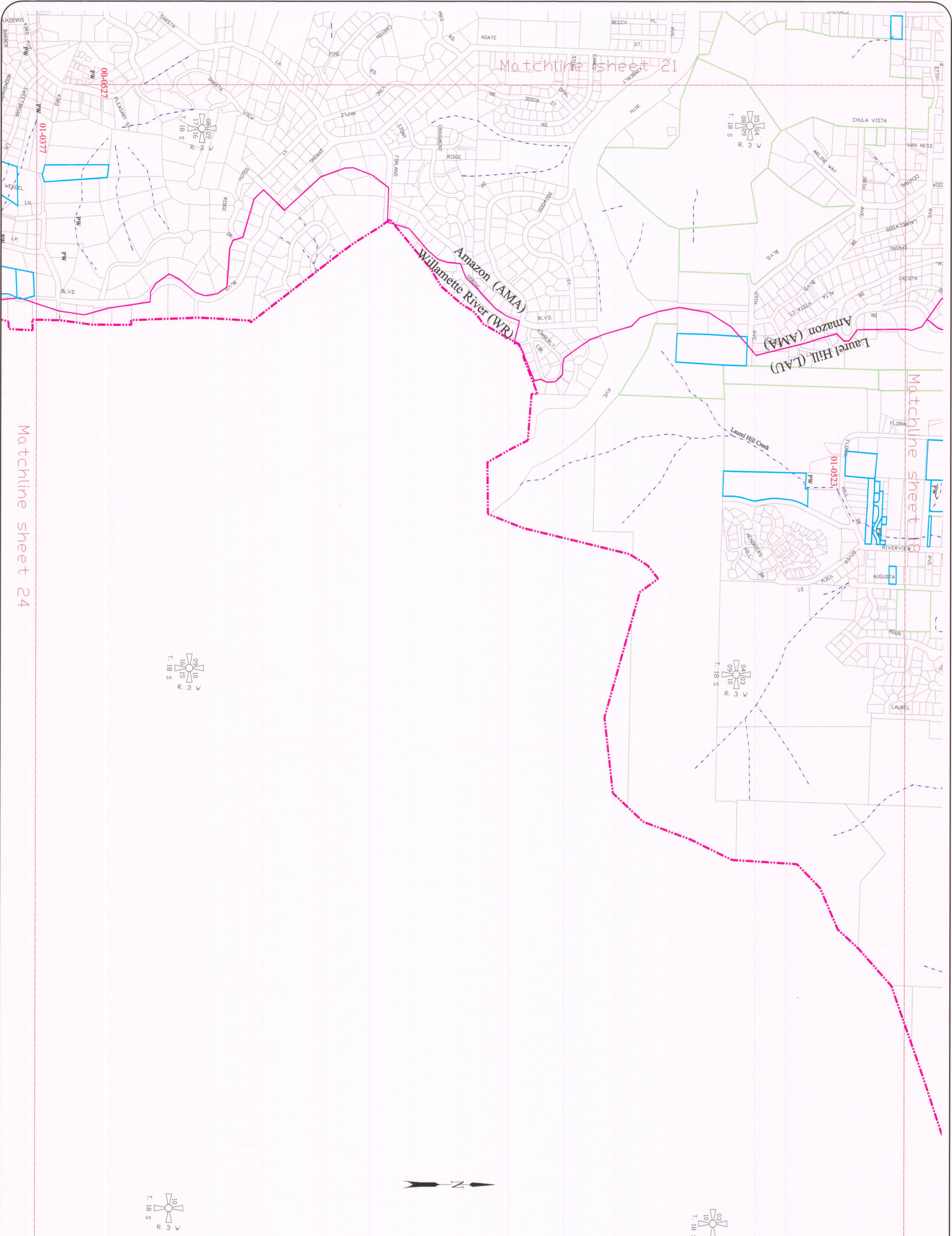
JOB NO.: 2762

Eugene Local Wetlands Inventory


Pacific Habitat Services, Inc.
 9450 SW Commerce Circle, Suite 180
 Wilsonville, Oregon 97070
 Phone: (503) 570-0800



Sheet: 21
 of: 24



Watershed Boundary	— (Pink dashed line)	Wetland Field Verified	■ (Green with diagonal lines)
Project Boundary/UGB	— (Red dashed line)	Wetland Non-Field Verified	■ (Red with diagonal lines)
Potentially Jurisdictional Creeks/drainages	— (Blue dashed line)	Pond	■ (Blue)
Sample Point	● (Red dot)	City Owned Parcels	■ (Light green)
Wetland Code	RSC-10	Lots Permission Yes	■ (Light blue)
Probable Wetland	PW	Rivers and Channels	■ (Light purple)
DSL Determination File	01-0523		



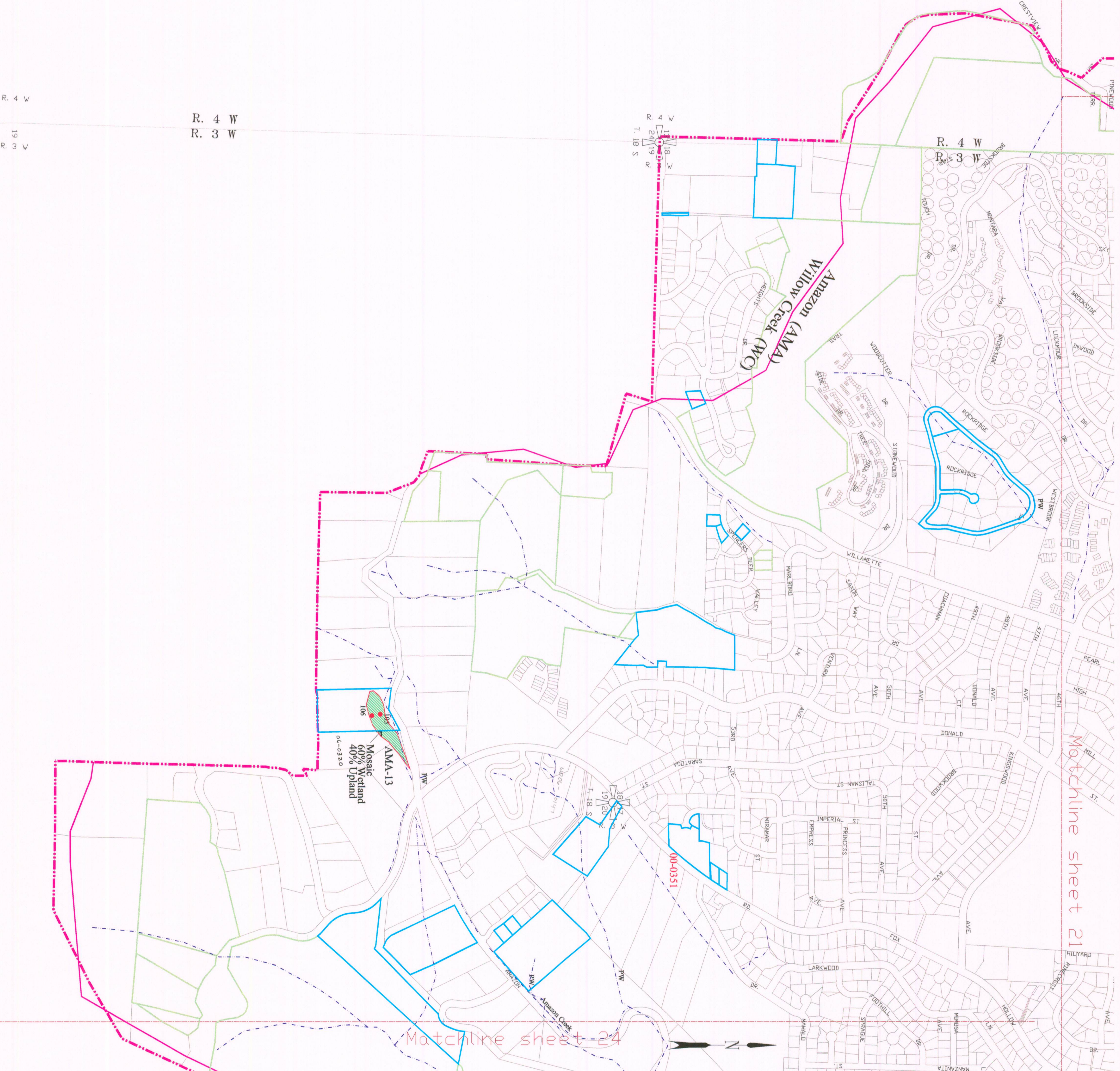
THIS MAP IS FOR PLANNING PURPOSES ONLY
 WETLAND BOUNDARIES ARE APPROXIMATE
 AND SUBJECT TO CHANGE

Information shown on this map is for planning purposes only and wetland information is subject to change. There may be unmapped wetlands subject to regulation and all wetland boundary mapping is approximate. In all cases, actual field conditions determine wetland boundaries. You are advised to contact the Division of State Lands and the U.S. Army Corps of Engineers with any regulatory questions.

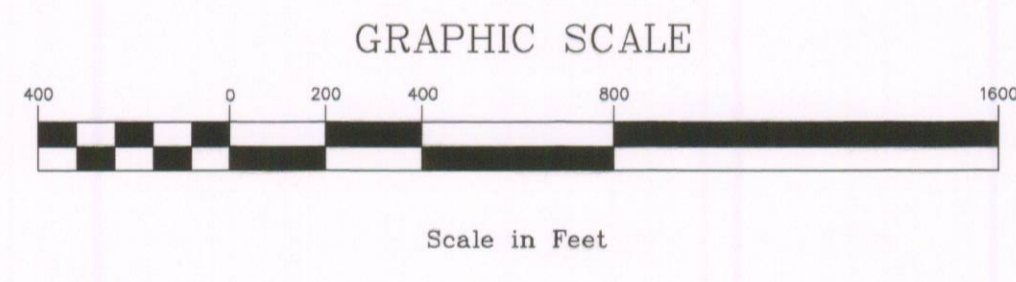
DATE:	October, 2003
BASE MAP INFO:	Supplied by City of Eugene Lane Council of Governments.
JOB NO.:	2762

Eugene Local Wetlands Inventory

Pacific Habitat Services, Inc.
 9450 SW Commerce Circle, Suite 180
 Wilsonville, Oregon 97070
 Phone: (503) 570-0800



Watershed Boundary	Wetland Field Verified	
Project Boundary/UGB	Wetland Non-Field Verified	
Potentially Jurisdictional Creeks/drainages	Pond	
Sample Point	City Owned Parcels	
Wetland Code	Lots Permission Yes	
Probable Wetland	Rivers and Channels	
DSL Determination File		



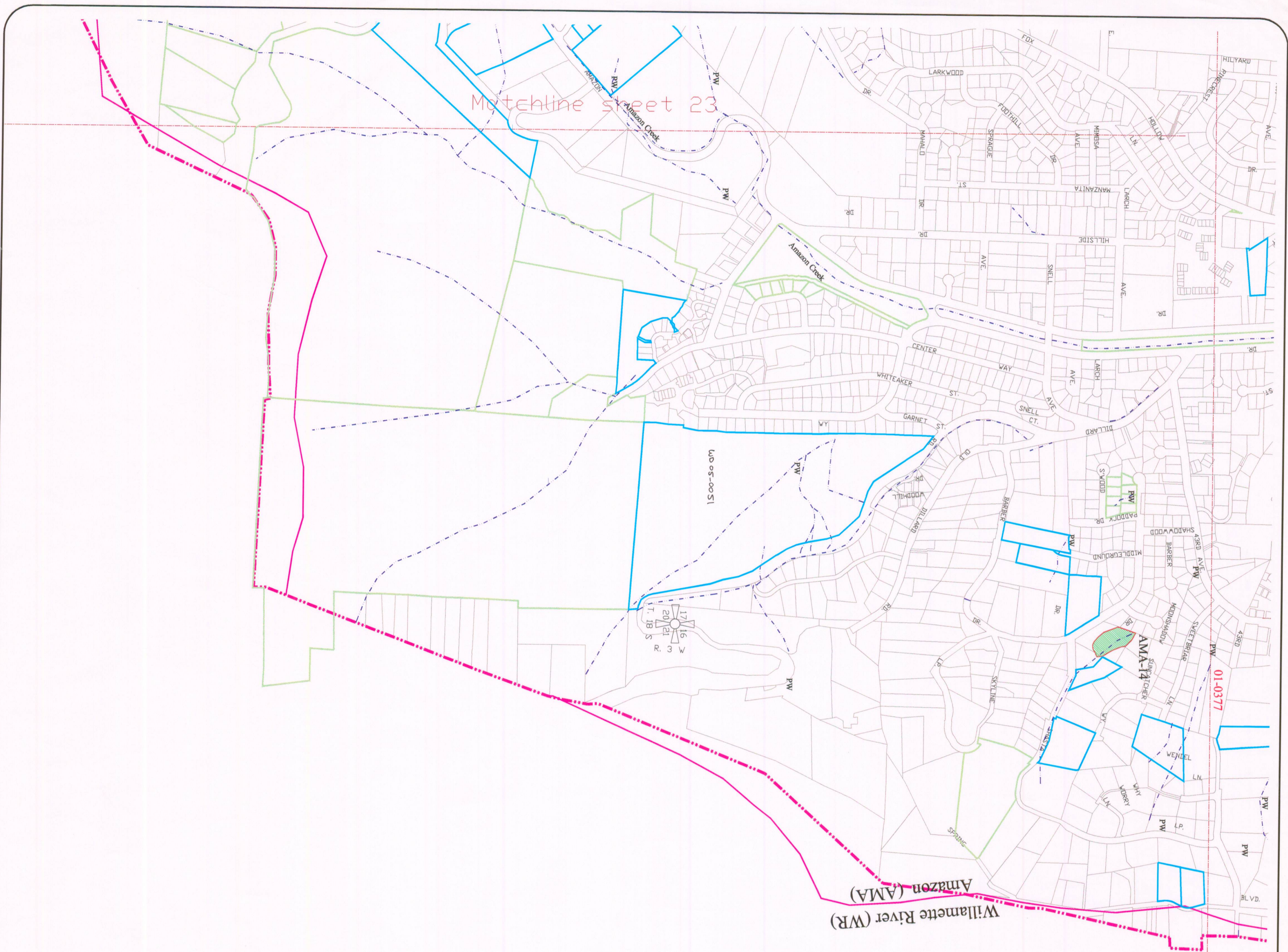
THIS MAP IS FOR PLANNING PURPOSES ONLY
 WETLAND BOUNDARIES ARE APPROXIMATE
 AND SUBJECT TO CHANGE

Information shown on this map is for planning purposes only and wetland information is subject to change. There may be unmapped wetlands subject to regulation and all wetland boundary mapping is approximate. In all cases, actual field conditions determine wetland boundaries. You are advised to contact the Division of State Lands and the U.S. Army Corps of Engineers with any regulatory questions.

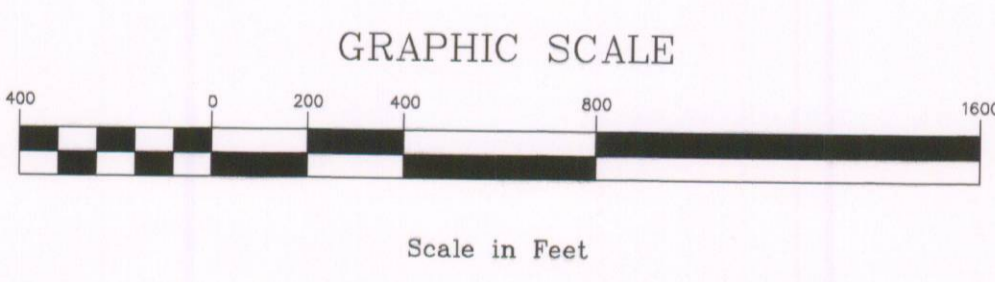
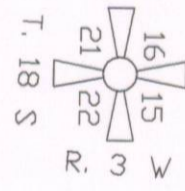
DATE:	October, 2003
BASE MAP INFO:	Supplied by City of Eugene Lane Council of Governments.
JOB NO.:	2762

Eugene Local Wetlands Inventory

Pacific Habitat Services, Inc.
 9450 SW Commerce Circle, Suite 180
 Wilsonville, Oregon 97070
 Phone: (503) 670-0800



Matchline sheet 22



THIS MAP IS FOR PLANNING PURPOSES ONLY
 WETLAND BOUNDARIES ARE APPROXIMATE
 AND SUBJECT TO CHANGE
 Information shown on this map is for planning purposes only and wetland information is subject to change. There may be unmapped wetlands subject to regulation and all wetland boundary mapping is approximate. In all cases, actual field conditions determine wetland boundaries. You are advised to contact the Division of State Lands and the U.S. Army Corps of Engineers with any regulatory questions.

Watershed Boundary	—	Wetland Field Verified	
Project Boundary/UGB	—	Wetland Non-Field Verified	
Potentially Jurisdictional Creeks/drainages	—	Pond	
Sample Point	● 58	City Owned Parcels	
Wetland Code	RSC-10	Lots Permission Yes	
Probable Wetland	PW	Rivers and Channels	
DSL Determination File	01-0523		

DATE:	October, 2003
BASE MAP INFO:	Supplied by City of Eugene Lane Council of Governments.
JOB NO.:	2762

Eugene Local Wetlands Inventory

Pacific Habitat Services, Inc.
 9450 SW Commerce Circle, Suite 180
 Wilsonville, Oregon 97070
 Phone: (503) 570-0800