






APPROVED WETLANDS INVENTORY  
 Oregon Division of State Lands  
 Meets LWI standard's  
 Date 12/99 Approved by Tana Fold

### GRANTS PASS URBAN AREA WETLANDS INVENTORY

Maps Prepared by the City of Grants Pass  
 Based on field determinations conducted by:



DAVID EVANS AND ASSOCIATES, INC.  
 Study partially funded through a grant from the U.S. E.P.A. and the Oregon Department of Land Conservation and Development  
 Field work: April 1992 Adopted: 12/99

-  Wetland
-  AP14 Wetland Identity Code
-  PEM Wetland Classification
-  Urban Growth Boundary
-  City Limits

0 600 1600 Scale

Boundaries of wetlands not delineated are of a generalized nature. Actual field conditions determine the boundaries of these wetlands.