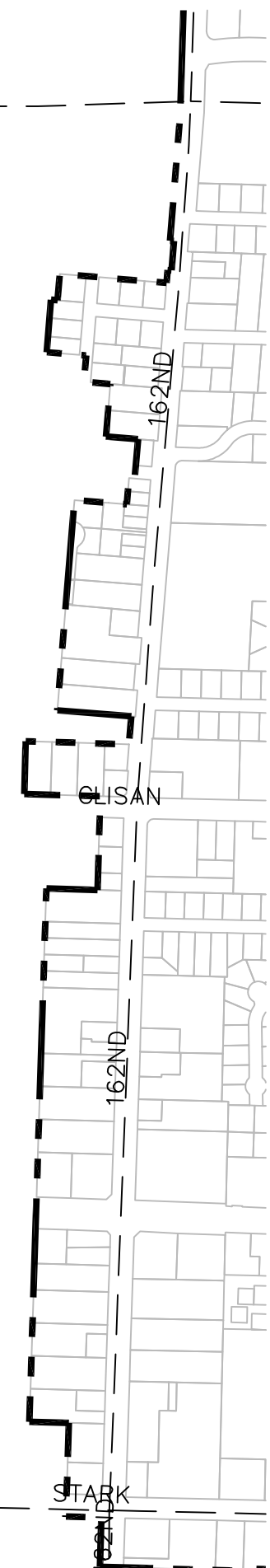









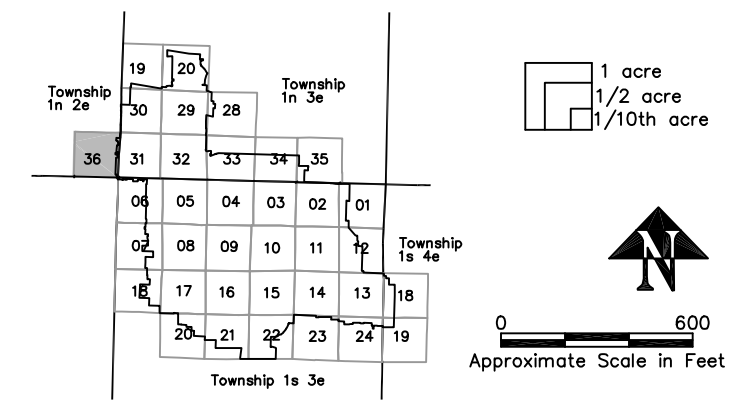
T 1N R 2E Section 36  
CITY OF GRESHAM  
LOCAL WETLAND INVENTORY  
June 2004

36



LEGEND

-  Wetland
- PW** Possible wetland
-  Delineated wetland
- DW** Delineated wetland (less than 0.5 ac)
- DSL Det#** Delineated wetland  
98-0515 DSL reference number
-  Wetland mosaic
- TC18** Wetland/stream designator
- LSW** Locally significant wetland
- FV** Field verified
- M** Mitigation site
- 3** Sample point
-  Stream - data from METRO
-  Site access granted
-  Urban Growth Boundary
-  Section line



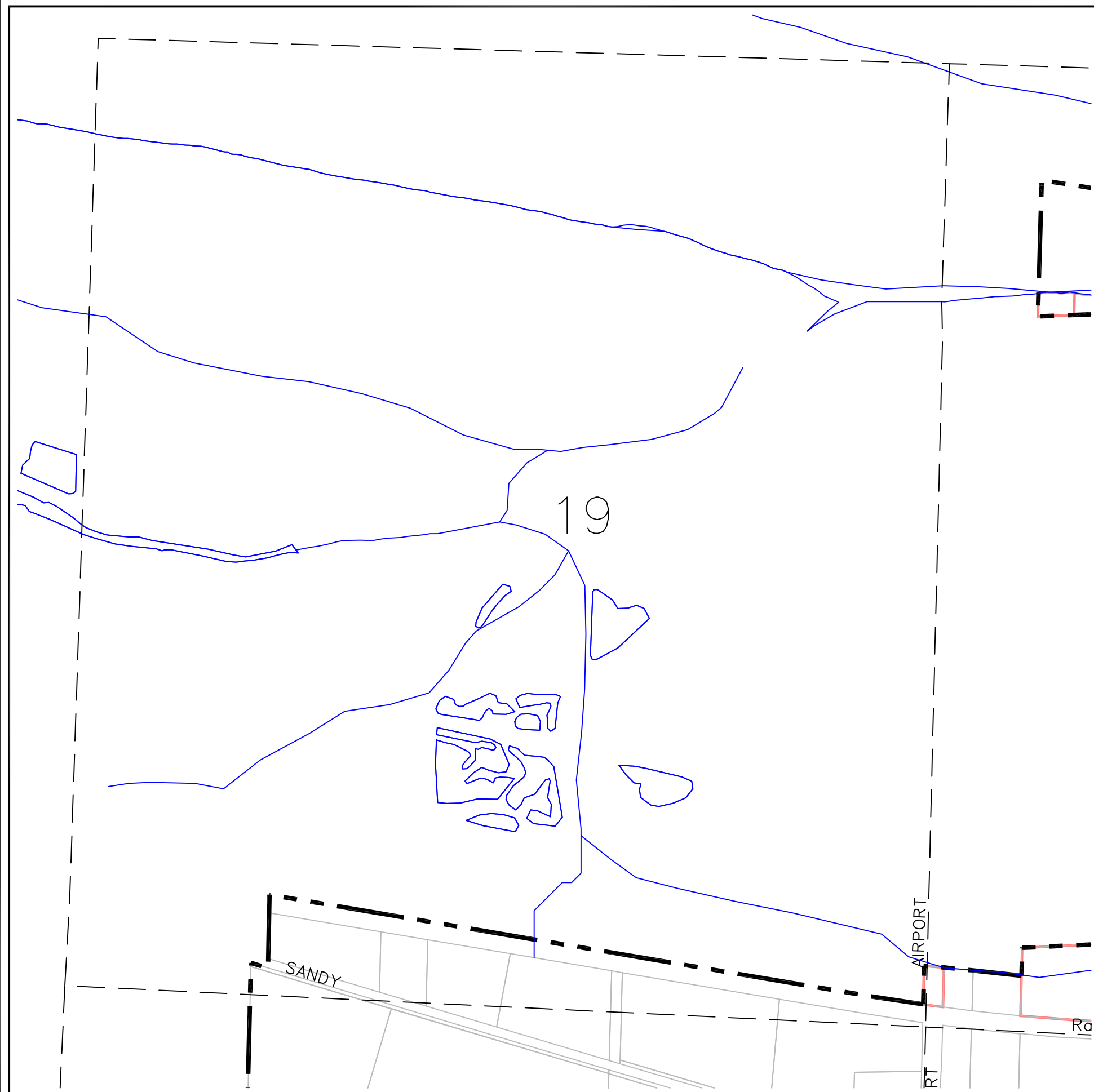
WETLAND INFORMATION IS SUBJECT TO CHANGE

Information shown on this map is for planning purposes only and wetland information is subject to change. There may be unmapped wetlands subject to regulation and all wetland boundary mapping is approximate. In all cases, actual field conditions determine wetland boundaries. You are advised to contact the Oregon Division of State Lands or the U.S. Army Corps of Engineers with regulatory questions.

City of Gresham  
1333 N.W. Eastman Parkway  
Gresham, Oregon 97030-3813


















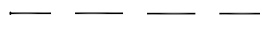
graphicserver:\portland\projects\gresham

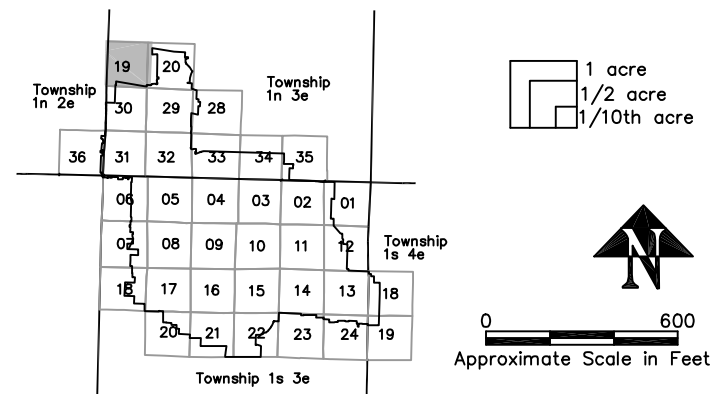


T 1N R 3E Section 19  
 CITY OF GRESHAM  
 LOCAL WETLAND INVENTORY  
 June 2004

OREGON DEPARTMENT OF STATE LANDS  
 APPROVED LOCAL WETLANDS INVENTORY  
 9/1/04

LEGEND

-  Wetland
-  PW Possible wetland
-  Delineated wetland
-  DW Delineated wetland (less than 0.5 ac)
-  DSL Det# Delineated wetland
-  98-0515 DSL reference number
-  Wetland mosaic
-  TC18 Wetland/stream designator
-  LSW Locally significant wetland
-  FV Field verified
-  M Mitigation site
-  3 Sample point
-  Stream - data from METRO
-  Site access granted
-  Urban Growth Boundary
-  Section line



WETLAND INFORMATION IS SUBJECT TO CHANGE

Information shown on this map is for planning purposes only and wetland information is subject to change. There may be unmapped wetlands subject to regulation and all wetland boundary mapping is approximate. In all cases, actual field conditions determine wetland boundaries. You are advised to contact the Oregon Division of State Lands or the U.S. Army Corps of Engineers with regulatory questions.

City of Gresham  
 1333 N.W. Eastman Parkway  
 Gresham, Oregon 97030-3813

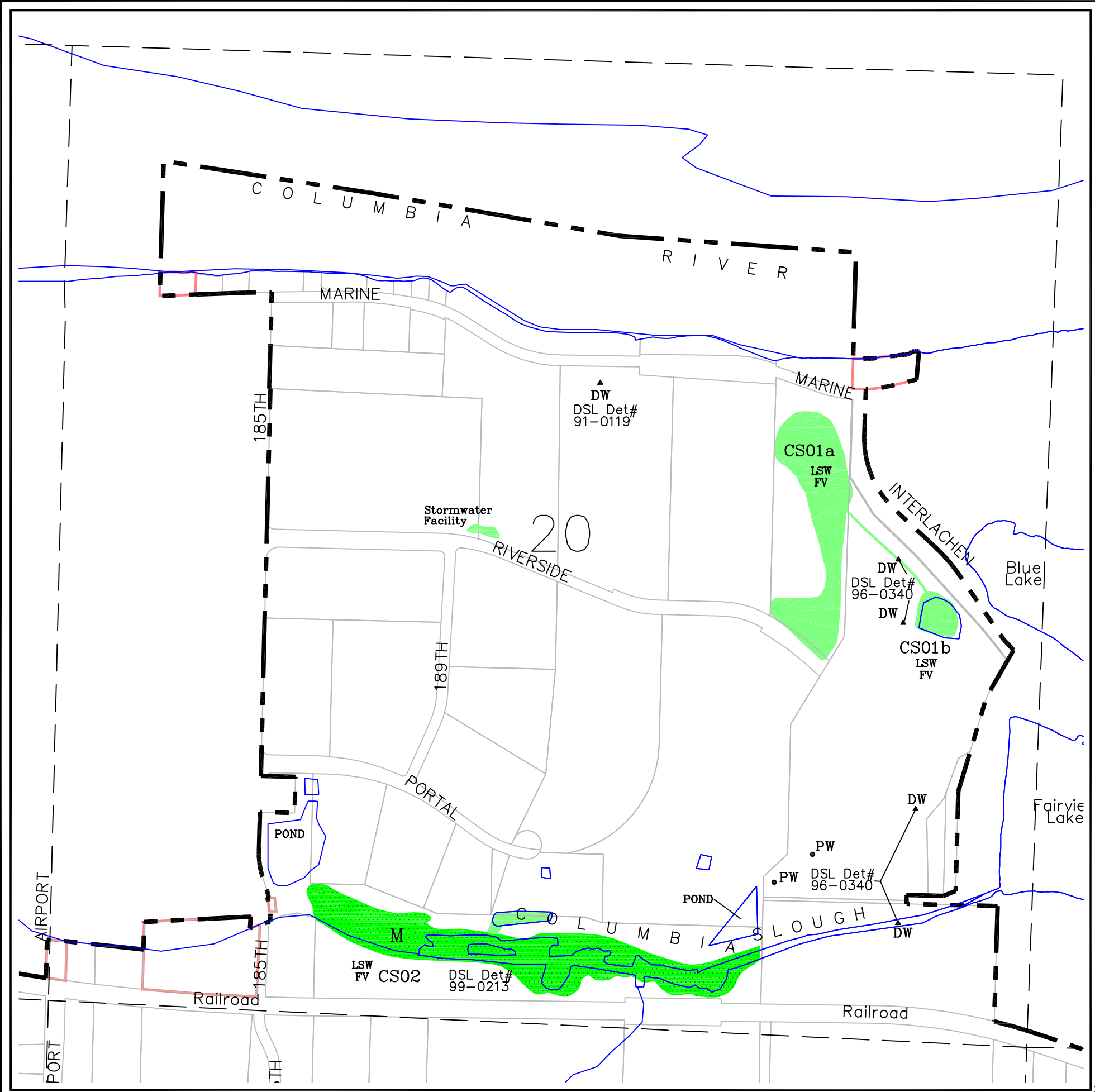
**SHAPIRO**  
 & ASSOCIATES, INC.

graphicserver:\portland\projects\gresham

APPROVED LOCAL WETLANDS INVENTORY  
OREGON DEPARTMENT OF STATE LANDS

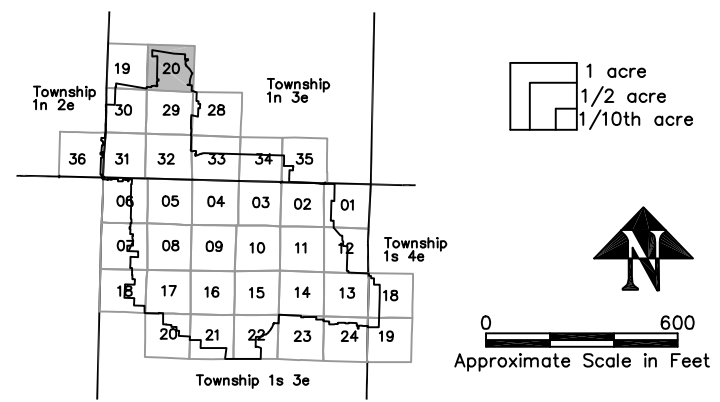
T 1N R 3E Section 20  
CITY OF GRESHAM  
LOCAL WETLAND INVENTORY  
June 2004

9/1/04



LEGEND

- Wetland
- PW Possible wetland
- Delineated wetland
- DW Delineated wetland (less than 0.5 ac)
- DSL Det# Delineated wetland  
98-0515 DSL reference number
- Wetland mosaic
- TC18 Wetland/stream designator
- LSW Locally significant wetland
- FV Field verified
- M Mitigation site
- 3 Sample point
- Stream - data from METRO
- Site access granted
- Urban Growth Boundary
- Section line



WETLAND INFORMATION IS SUBJECT TO CHANGE

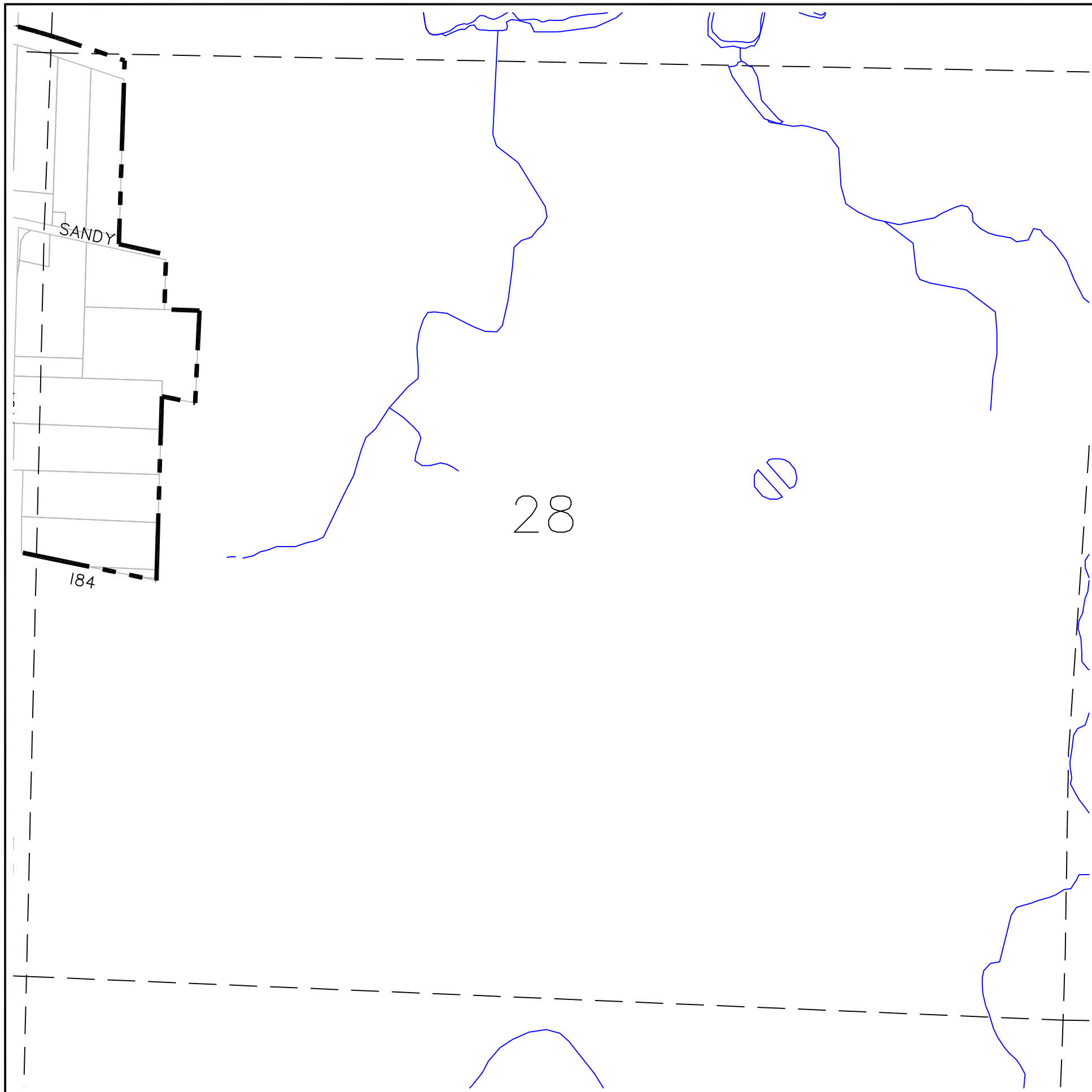
Information shown on this map is for planning purposes only and wetland information is subject to change. There may be unmapped wetlands subject to regulation and all wetland boundary mapping is approximate. In all cases, actual field conditions determine wetland boundaries. You are advised to contact the Oregon Division of State Lands or the U.S. Army Corps of Engineers with regulatory questions.

City of Gresham  
1333 N.W. Eastman Parkway  
Gresham, Oregon 97030-3813

**SHAPIRO**  
& ASSOCIATES, INC.

2015002.2

graphicserver:\portland\projects\gresham

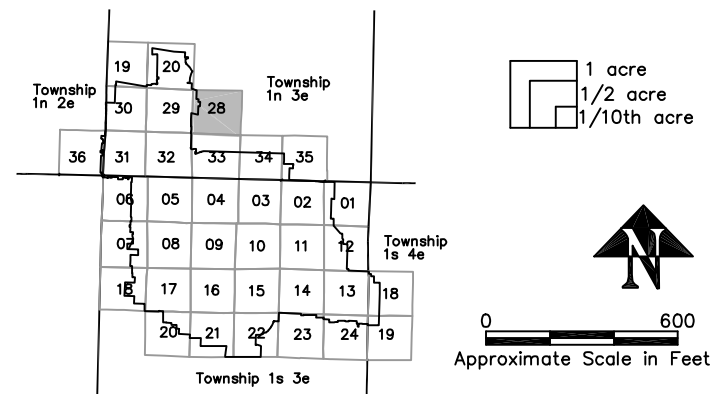


T 1N R 3E Section 28  
 CITY OF GRESHAM  
 LOCAL WETLAND INVENTORY  
 June 2004



LEGEND

- Wetland
- PW Possible wetland
- Delineated wetland
- DW Delineated wetland (less than 0.5 ac)
- DSL Det# Delineated wetland
- 98-0515 DSL reference number
- Wetland mosaic
- TC18** Wetland/stream designator
- LSW** Locally significant wetland
- FV** Field verified
- M** Mitigation site
- 30 Sample point
- Stream - data from METRO
- Site access granted
- Urban Growth Boundary
- Section line



WETLAND INFORMATION IS SUBJECT TO CHANGE

Information shown on this map is for planning purposes only and wetland information is subject to change. There may be unmapped wetlands subject to regulation and all wetland boundary mapping is approximate. In all cases, actual field conditions determine wetland boundaries. You are advised to contact the Oregon Division of State Lands or the U.S. Army Corps of Engineers with regulatory questions.

City of Gresham  
 1333 N.W. Eastman Parkway  
 Gresham, Oregon 97030-3813



graphicserver:\portland\projects\gresham

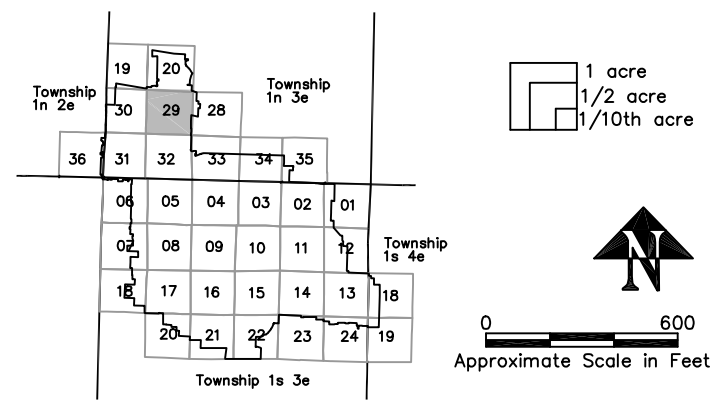


T 1N R 3E Section 29  
 CITY OF GRESHAM  
 LOCAL WETLAND INVENTORY  
 June 2004



LEGEND

- Wetland
- Possible wetland
- Delineated wetland
- Delineated wetland (less than 0.5 ac)
- Delineated wetland DSL reference number
- Wetland mosaic
- Wetland/stream designator
- Locally significant wetland
- Field verified
- Mitigation site
- Sample point
- Stream - data from METRO
- Site access granted
- Urban Growth Boundary
- Section line



WETLAND INFORMATION IS SUBJECT TO CHANGE

Information shown on this map is for planning purposes only and wetland information is subject to change. There may be unmapped wetlands subject to regulation and all wetland boundary mapping is approximate. In all cases, actual field conditions determine wetland boundaries. You are advised to contact the Oregon Division of State Lands or the U.S. Army Corps of Engineers with regulatory questions.

City of Gresham  
 1333 N.W. Eastman Parkway  
 Gresham, Oregon 97030-3813



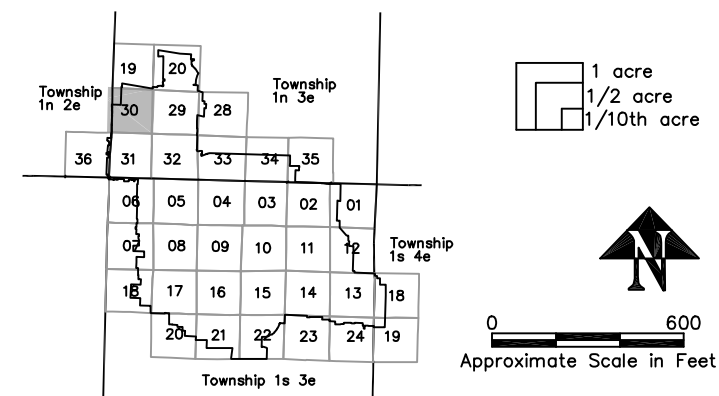
graphicserver:\portland\projects\gresham

T 1N R 3E Section 30  
CITY OF GRESHAM  
LOCAL WETLAND INVENTORY  
June 2004



LEGEND

- Wetland
- PW Possible wetland
- Delineated wetland
- DW Delineated wetland (less than 0.5 ac)
- DSL Det# Delineated wetland
- 98-0515 DSL reference number
- Wetland mosaic
- TC18 Wetland/stream designator
- LSW Locally significant wetland
- FV Field verified
- M Mitigation site
- 3 Sample point
- Stream - data from METRO
- Site access granted
- Urban Growth Boundary
- Section line



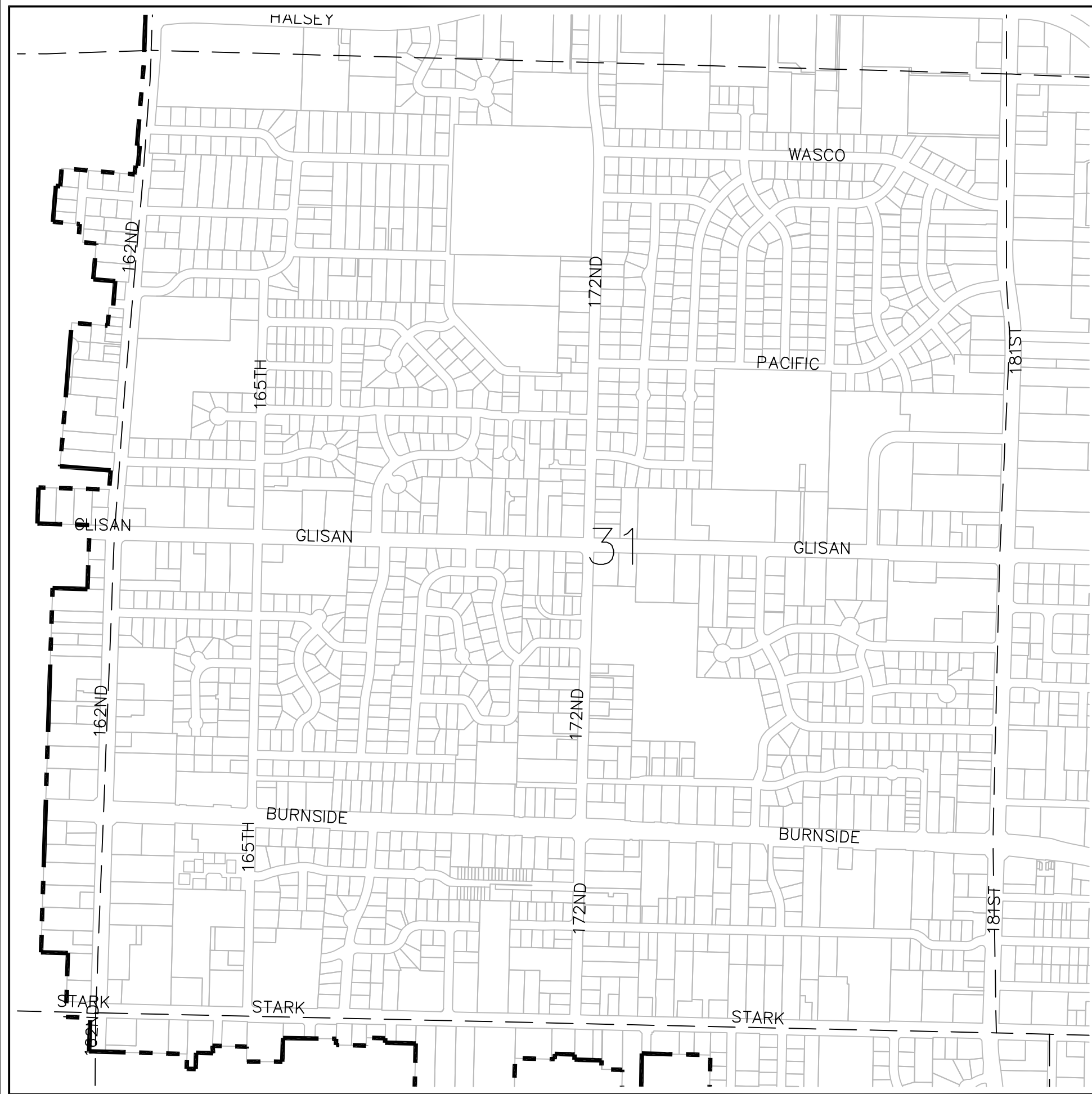
WETLAND INFORMATION IS SUBJECT TO CHANGE

Information shown on this map is for planning purposes only and wetland information is subject to change. There may be unmapped wetlands subject to regulation and all wetland boundary mapping is approximate. In all cases, actual field conditions determine wetland boundaries. You are advised to contact the Oregon Division of State Lands or the U.S. Army Corps of Engineers with regulatory questions.


City of Gresham  
1333 N.W. Eastman Parkway  
Gresham, Oregon 97030-3813



graphicserver:\portland\projects\gresham

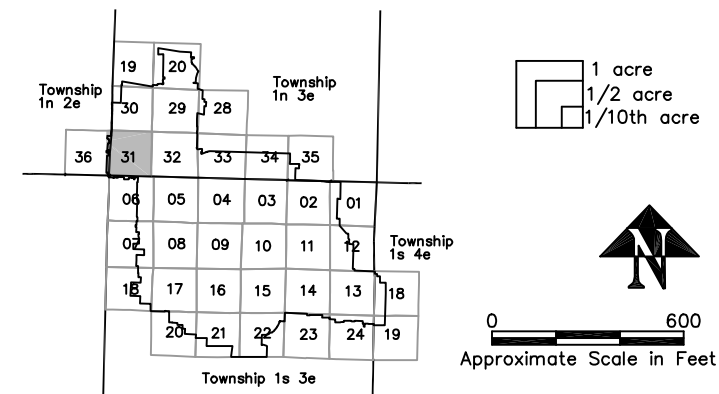


T 1N R 3E Section 31  
CITY OF GRESHAM  
LOCAL WETLAND INVENTORY  
June 2004



LEGEND

- Wetland
- Possible wetland
- Delineated wetland
- Delineated wetland (less than 0.5 ac)
- DSL Det# Delineated wetland 98-0515 DSL reference number
- Wetland mosaic
- TC18 Wetland/stream designator
- LSW Locally significant wetland
- FV Field verified
- M Mitigation site
- 3 Sample point
- Stream - data from METRO
- Site access granted
- Urban Growth Boundary
- Section line



WETLAND INFORMATION IS SUBJECT TO CHANGE

Information shown on this map is for planning purposes only and wetland information is subject to change. There may be unmapped wetlands subject to regulation and all wetland boundary mapping is approximate. In all cases, actual field conditions determine wetland boundaries. You are advised to contact the Oregon Division of State Lands or the U.S. Army Corps of Engineers with regulatory questions.

City of Gresham  
1333 N.W. Eastman Parkway  
Gresham, Oregon 97030-3813



graphicserver:\portland\projects\gresham

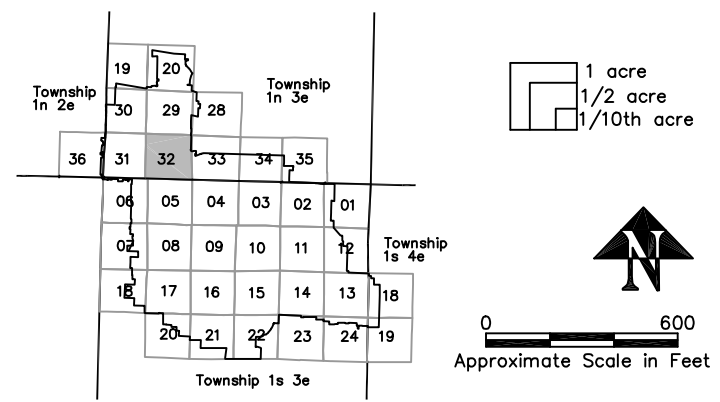


T 1N R 3E Section 32  
 CITY OF GRESHAM  
 LOCAL WETLAND INVENTORY  
 June 2004



LEGEND

- Wetland
- Possible wetland
- Delineated wetland
- Delineated wetland (less than 0.5 ac)
- Delineated wetland DSL reference number
- Wetland mosaic
- Wetland/stream designator
- Locally significant wetland
- Field verified
- Mitigation site
- Sample point
- Stream - data from METRO
- Site access granted
- Urban Growth Boundary
- Section line



WETLAND INFORMATION IS SUBJECT TO CHANGE


Information shown on this map is for planning purposes only and wetland information is subject to change. There may be unmapped wetlands subject to regulation and all wetland boundary mapping is approximate. In all cases, actual field conditions determine wetland boundaries. You are advised to contact the Oregon Division of State Lands or the U.S. Army Corps of Engineers with regulatory questions.

City of Gresham  
 1333 N.W. Eastman Parkway  
 Gresham, Oregon 97030-3813



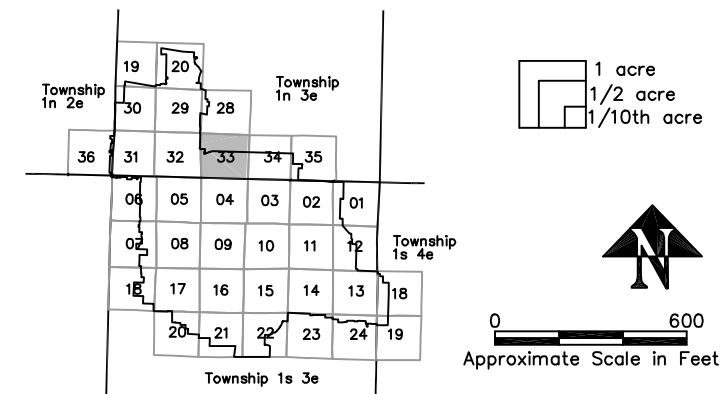
graphicserver:\portland\projects\gresham

T 1N R 3E Section 33  
CITY OF GRESHAM  
LOCAL WETLAND INVENTORY  
June 2004



LEGEND

- Wetland
- Possible wetland
- Delineated wetland
- Delineated wetland (less than 0.5 ac)
- Delineated wetland (less than 0.5 ac) DSL Det# 98-0515 DSL reference number
- Wetland mosaic
- Wetland/stream designator
- Locally significant wetland
- Field verified
- Mitigation site
- Sample point
- Stream - data from METRO
- Site access granted
- Urban Growth Boundary
- Section line



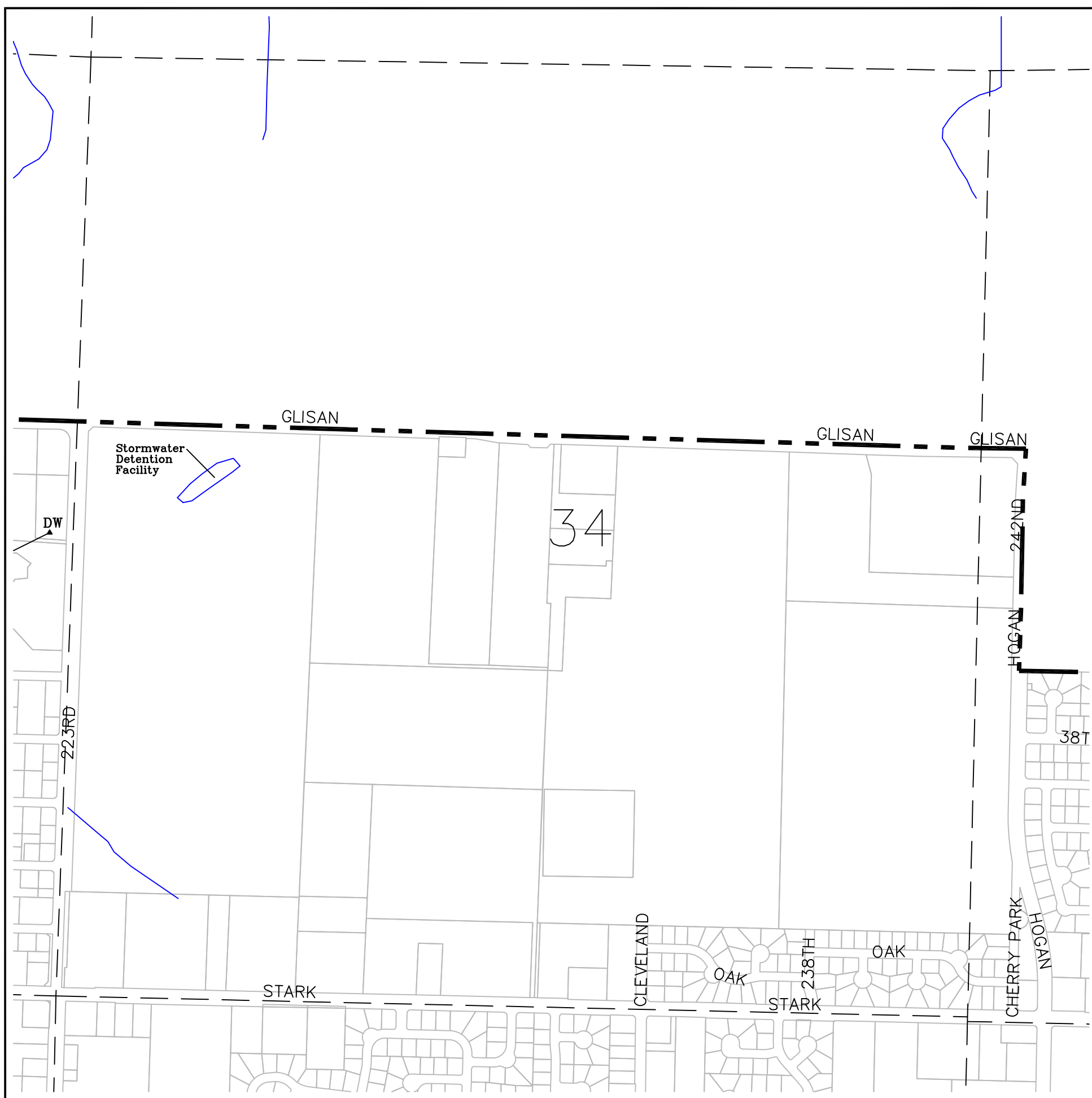
WETLAND INFORMATION IS SUBJECT TO CHANGE

Information shown on this map is for planning purposes only and wetland information is subject to change. There may be unmapped wetlands subject to regulation and all wetland boundary mapping is approximate. In all cases, actual field conditions determine wetland boundaries. You are advised to contact the Oregon Division of State Lands or the U.S. Army Corps of Engineers with regulatory questions.

City of Gresham  
1333 N.W. Eastman Parkway  
Gresham, Oregon 97030-3813



graphicserver:\portland\projects\gresham

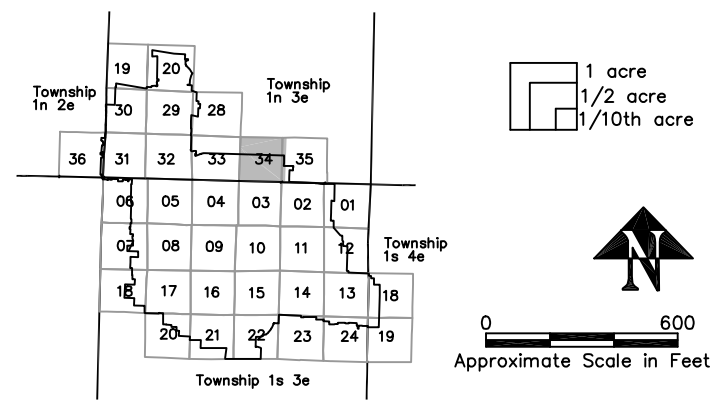


T 1N R 3E Section 34  
 CITY OF GRESHAM  
 LOCAL WETLAND INVENTORY  
 June 2004



LEGEND

- Wetland
- Possible wetland
- Delineated wetland
- Delineated wetland (less than 0.5 ac)
- DSL Det# Delineated wetland  
98-0515 DSL reference number
- Wetland mosaic
- Wetland/stream designator
- Locally significant wetland
- Field verified
- Mitigation site
- Sample point
- Stream - data from METRO
- Site access granted
- Urban Growth Boundary
- Section line



WETLAND INFORMATION IS SUBJECT TO CHANGE

Information shown on this map is for planning purposes only and wetland information is subject to change. There may be unmapped wetlands subject to regulation and all wetland boundary mapping is approximate. In all cases, actual field conditions determine wetland boundaries. You are advised to contact the Oregon Division of State Lands or the U.S. Army Corps of Engineers with regulatory questions.


City of Gresham  
 1333 N.W. Eastman Parkway  
 Gresham, Oregon 97030-3813



graphicserver:\portland\projects\gresham

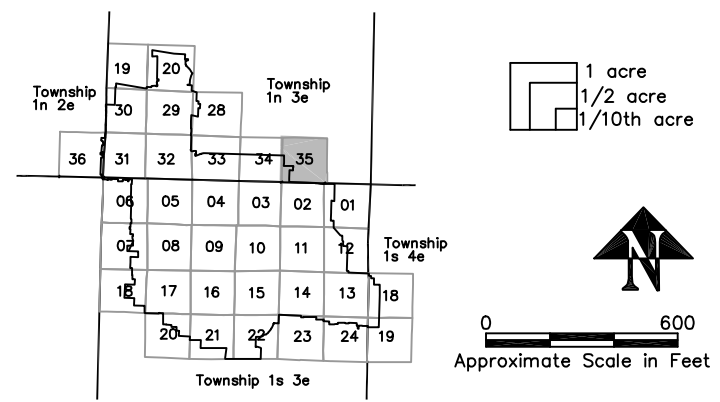


T 1N R 3E Section 35  
 CITY OF GRESHAM  
 LOCAL WETLAND INVENTORY  
 June 2004



LEGEND

- Wetland
- PW Possible wetland
- Delineated wetland
- DW Delineated wetland (less than 0.5 ac)
- DSL Det # Delineated wetland
- 98-0515 DSL reference number
- Wetland mosaic
- TC18 Wetland/stream designator
- LSW Locally significant wetland
- FV Field verified
- M Mitigation site
- 3 Sample point
- Stream - data from METRO
- Site access granted
- Urban Growth Boundary
- Section line



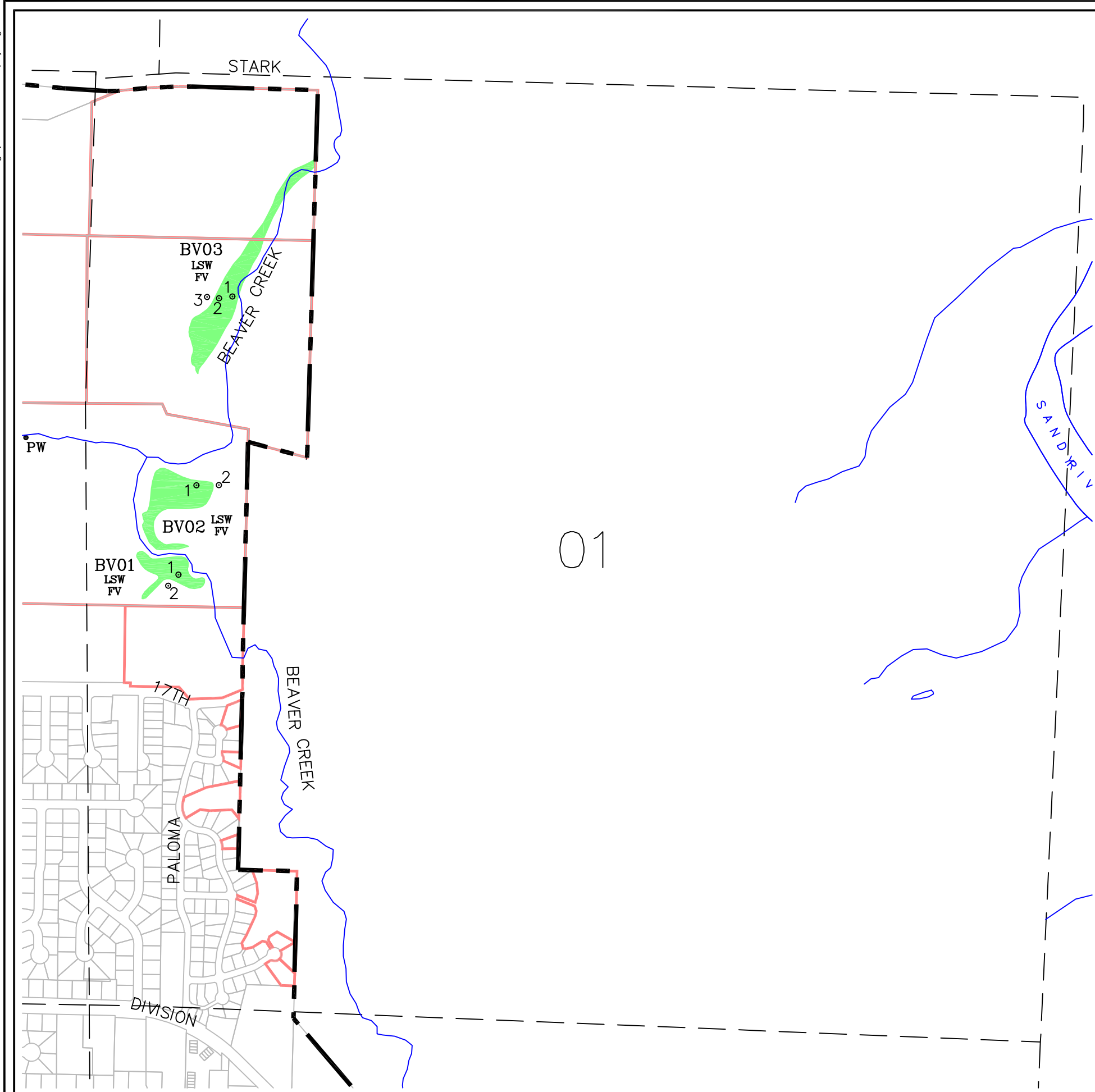
WETLAND INFORMATION IS SUBJECT TO CHANGE

Information shown on this map is for planning purposes only and wetland information is subject to change. There may be unmapped wetlands subject to regulation and all wetland boundary mapping is approximate. In all cases, actual field conditions determine wetland boundaries. You are advised to contact the Oregon Division of State Lands or the U.S. Army Corps of Engineers with regulatory questions.

City of Gresham  
 1333 N.W. Eastman Parkway  
 Gresham, Oregon 97030-3813



graphicserver:\portland\projects\gresham

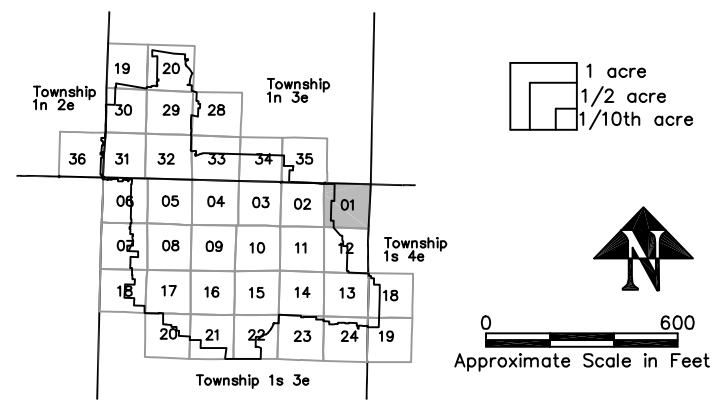


T 1S R 3E Section 01  
 CITY OF GRESHAM  
 LOCAL WETLAND INVENTORY  
 June 2004

APPROVED LOCAL WETLANDS INVENTORY  
 OREGON DEPARTMENT OF STATE LANDS  
 9/1/04

LEGEND

- Wetland
- Possible wetland
- Delineated wetland
- Delineated wetland (less than 0.5 ac)
- Delineated wetland (less than 0.5 ac) DSL Det# 98-0515 DSL reference number
- Wetland mosaic
- TC18** Wetland/stream designator
- LSW** Locally significant wetland
- FV** Field verified
- M** Mitigation site
- 3** Sample point
- Stream - data from METRO
- Site access granted
- Urban Growth Boundary
- Section line



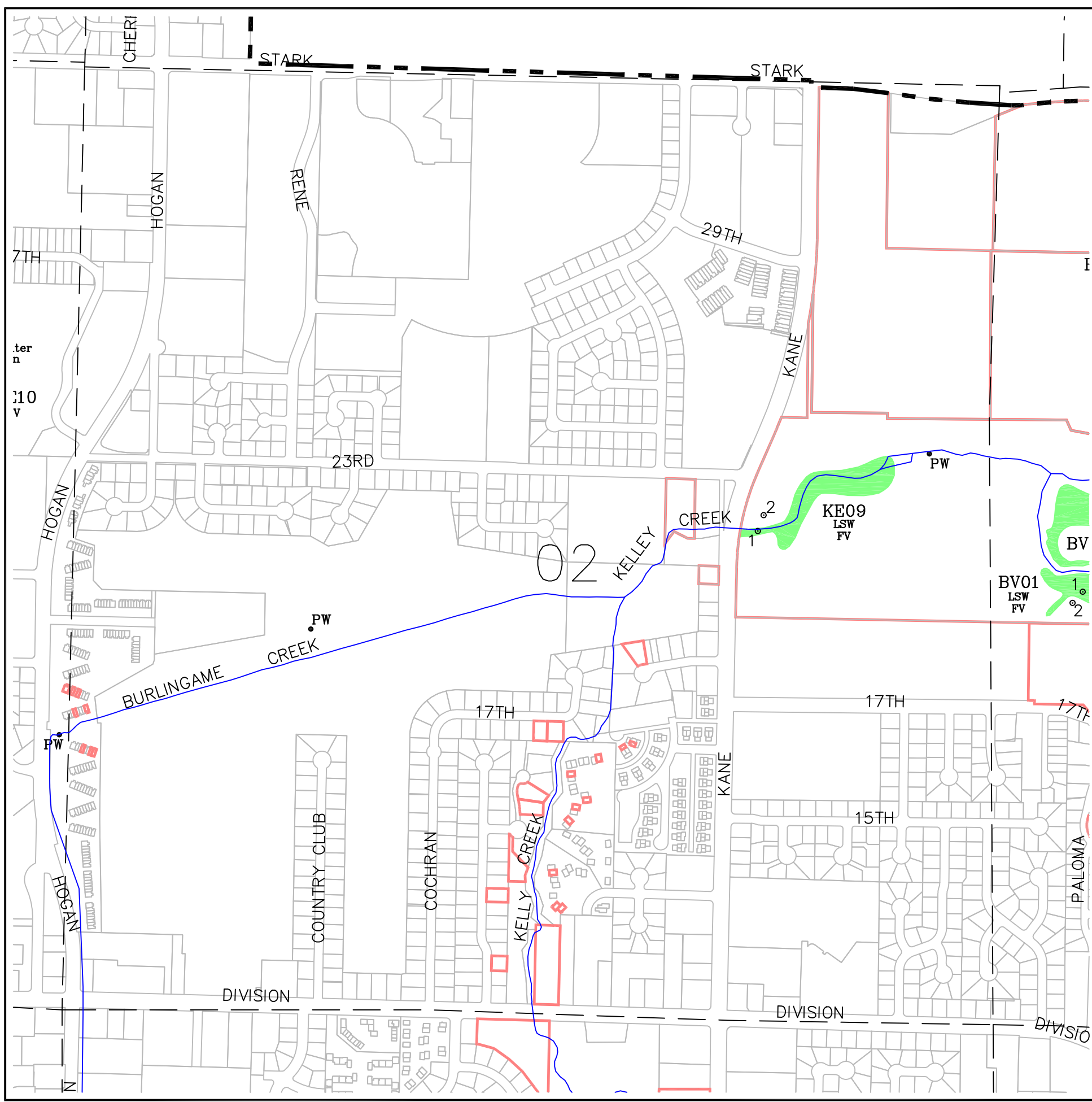
WETLAND INFORMATION IS SUBJECT TO CHANGE

Information shown on this map is for planning purposes only and wetland information is subject to change. There may be unmapped wetlands subject to regulation and all wetland boundary mapping is approximate. In all cases, actual field conditions determine wetland boundaries. You are advised to contact the Oregon Division of State Lands or the U.S. Army Corps of Engineers with regulatory questions.

City of Gresham  
 1333 N.W. Eastman Parkway  
 Gresham, Oregon 97030-3813



graphicserver:\portland\projects\gresham

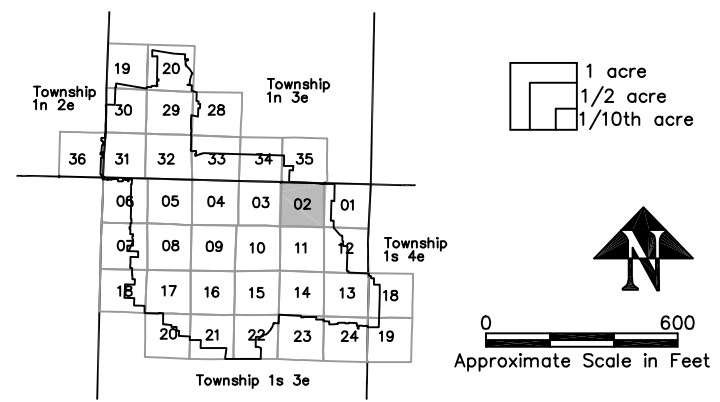


T 1S R 3E Section 02  
 CITY OF GRESHAM  
 LOCAL WETLAND INVENTORY  
 June 2004



LEGEND

- Wetland
- PW Possible wetland
- Delineated wetland
- DW Delineated wetland (less than 0.5 ac)
- DSL Det.# Delineated wetland  
98-0515 DSL reference number
- Wetland mosaic
- TC18 Wetland/stream designator
- LSW Locally significant wetland
- FV Field verified
- M Mitigation site
- 3 Sample point
- Stream - data from METRO
- Site access granted
- Urban Growth Boundary
- Section line



WETLAND INFORMATION IS SUBJECT TO CHANGE

Information shown on this map is for planning purposes only and wetland information is subject to change. There may be unmapped wetlands subject to regulation and all wetland boundary mapping is approximate. In all cases, actual field conditions determine wetland boundaries. You are advised to contact the Oregon Division of State Lands or the U.S. Army Corps of Engineers with regulatory questions.


City of Gresham  
 1333 N.W. Eastman Parkway  
 Gresham, Oregon 97030-3813



graphicserver:\portland\projects\gresham

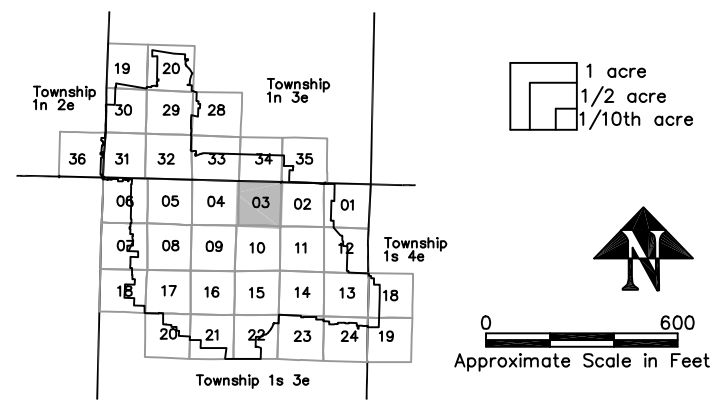


T 1S R 3E Section 03  
 CITY OF GRESHAM  
 LOCAL WETLAND INVENTORY  
 June 2004



LEGEND

- Wetland
- PW Possible wetland
- Delineated wetland
- DW Delineated wetland (less than 0.5 ac)
- DSL Det# Delineated wetland  
98-0515 DSL reference number
- Wetland mosaic
- TC18** Wetland/stream designator
- LSW** Locally significant wetland
- FV** Field verified
- M** Mitigation site
- Sample point
- Stream - data from METRO
- Site access granted
- Urban Growth Boundary
- Section line



WETLAND INFORMATION IS SUBJECT TO CHANGE


Information shown on this map is for planning purposes only and wetland information is subject to change. There may be unmapped wetlands subject to regulation and all wetland boundary mapping is approximate. In all cases, actual field conditions determine wetland boundaries. You are advised to contact the Oregon Division of State Lands or the U.S. Army Corps of Engineers with regulatory questions.

City of Gresham  
 1333 N.W. Eastman Parkway  
 Gresham, Oregon 97030-3813



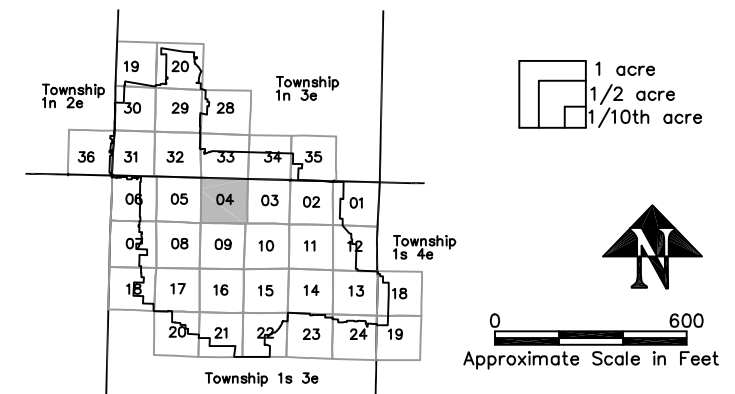
graphicserver:\portland\projects\gresham

T 1S R 3E Section 04  
CITY OF GRESHAM  
LOCAL WETLAND INVENTORY  
June 2004



LEGEND

- Wetland
- PW Possible wetland
- Delineated wetland
- DW Delineated wetland (less than 0.5 ac)
- DSL Det# Delineated wetland  
98-0515 DSL reference number
- Wetland mosaic
- TC18** Wetland/stream designator
- LSW** Locally significant wetland
- FV** Field verified
- M** Mitigation site
- 3 Sample point
- Stream - data from METRO
- Site access granted
- Urban Growth Boundary
- Section line



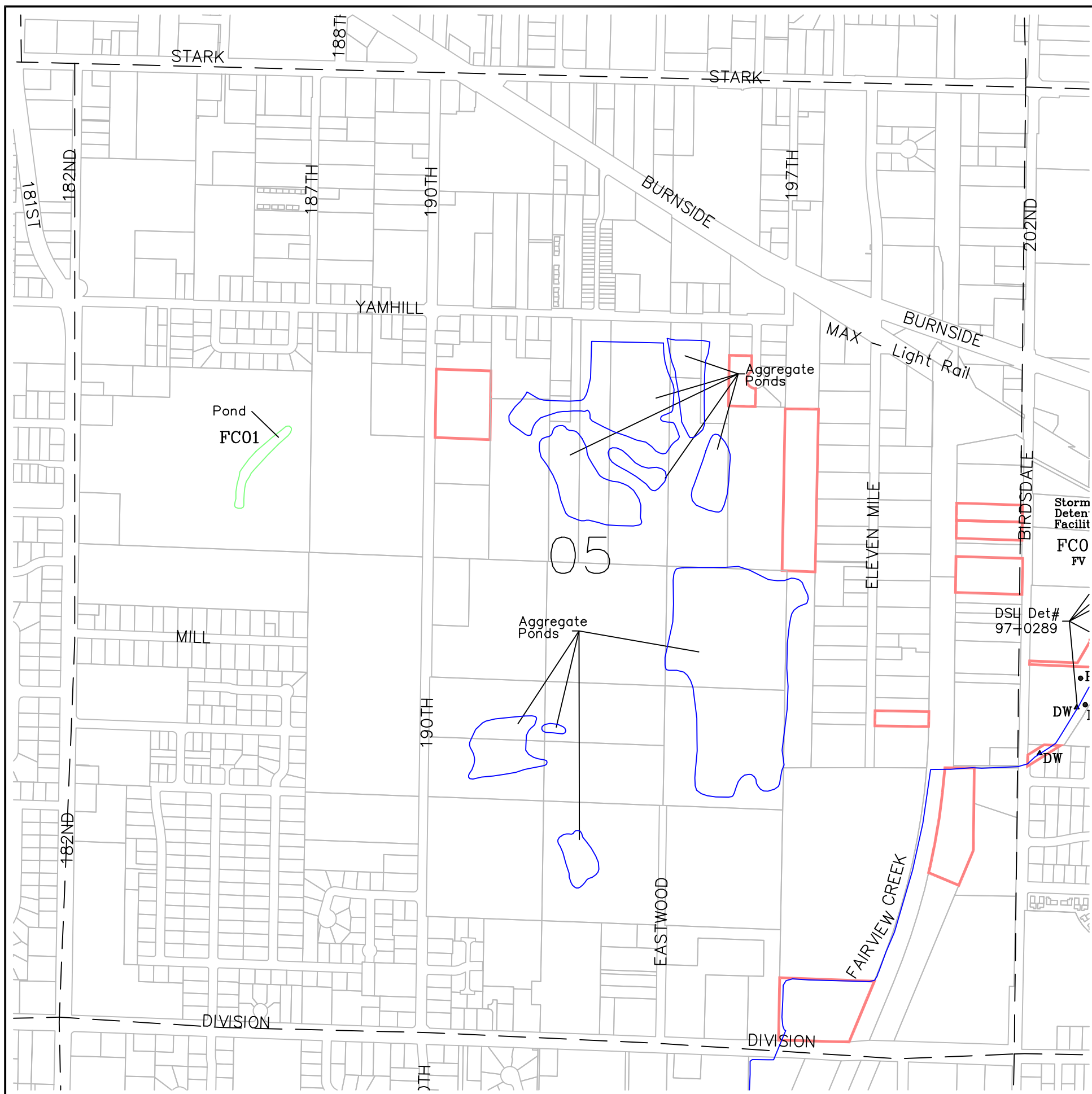
WETLAND INFORMATION IS SUBJECT TO CHANGE

Information shown on this map is for planning purposes only and wetland information is subject to change. There may be unmapped wetlands subject to regulation and all wetland boundary mapping is approximate. In all cases, actual field conditions determine wetland boundaries. You are advised to contact the Oregon Division of State Lands or the U.S. Army Corps of Engineers with regulatory questions.


City of Gresham  
1333 N.W. Eastman Parkway  
Gresham, Oregon 97030-3813












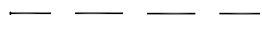
graphicserver:\portland\projects\gresham

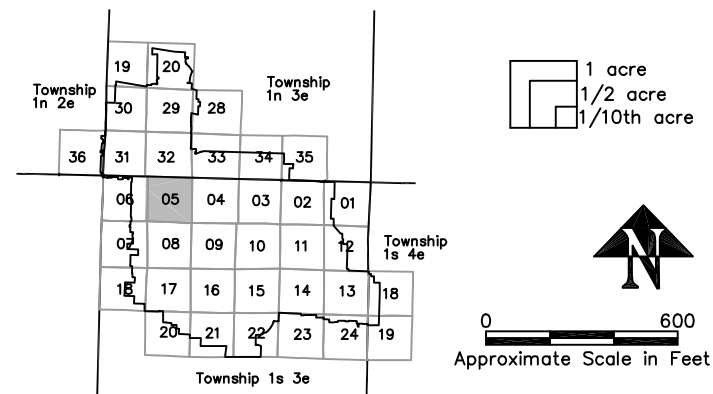


T 1S R 3E Section 05  
 CITY OF GRESHAM  
 LOCAL WETLAND INVENTORY  
 June 2004



LEGEND

-  Wetland
-  PW Possible wetland
-  Delineated wetland
-  DW Delineated wetland (less than 0.5 ac)
- DSL Det# Delineated wetland  
98-0515 DSL reference number
-  Wetland mosaic
- TC18** Wetland/stream designator
- LSW** Locally significant wetland
- FV** Field verified
- M** Mitigation site
-  Sample point
-  Stream - data from METRO
-  Site access granted
-  Urban Growth Boundary
-  Section line



WETLAND INFORMATION IS SUBJECT TO CHANGE

Information shown on this map is for planning purposes only and wetland information is subject to change. There may be unmapped wetlands subject to regulation and all wetland boundary mapping is approximate. In all cases, actual field conditions determine wetland boundaries. You are advised to contact the Oregon Division of State Lands or the U.S. Army Corps of Engineers with regulatory questions.

City of Gresham  
 1333 N.W. Eastman Parkway  
 Gresham, Oregon 97030-3813

















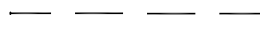
graphicserver:\portland\projects\gresham

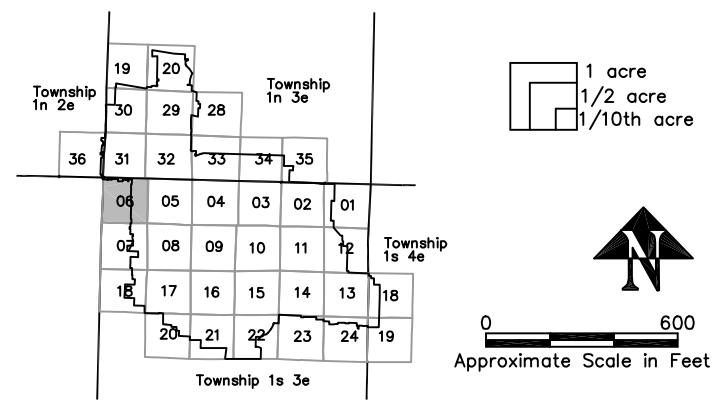
APPROVED LOCAL WETLANDS INVENTORY  
OREGON DEPARTMENT OF STATE LANDS  
9/1/04

T 1S R 3E Section 06  
CITY OF GRESHAM  
LOCAL WETLAND INVENTORY  
June 2004

06

LEGEND

-  Wetland
-  PW Possible wetland
-  Delineated wetland
-  DW Delineated wetland (less than 0.5 ac)
-  DSL Det# Delineated wetland  
98-0515 DSL reference number
-  Wetland mosaic
-  TC18 Wetland/stream designator
-  LSW Locally significant wetland
-  FV Field verified
-  M Mitigation site
-  3 Sample point
-  Stream - data from METRO
-  Site access granted
-  Urban Growth Boundary
-  Section line



WETLAND INFORMATION IS SUBJECT TO CHANGE

Information shown on this map is for planning purposes only and wetland information is subject to change. There may be unmapped wetlands subject to regulation and all wetland boundary mapping is approximate. In all cases, actual field conditions determine wetland boundaries. You are advised to contact the Oregon Division of State Lands or the U.S. Army Corps of Engineers with regulatory questions.

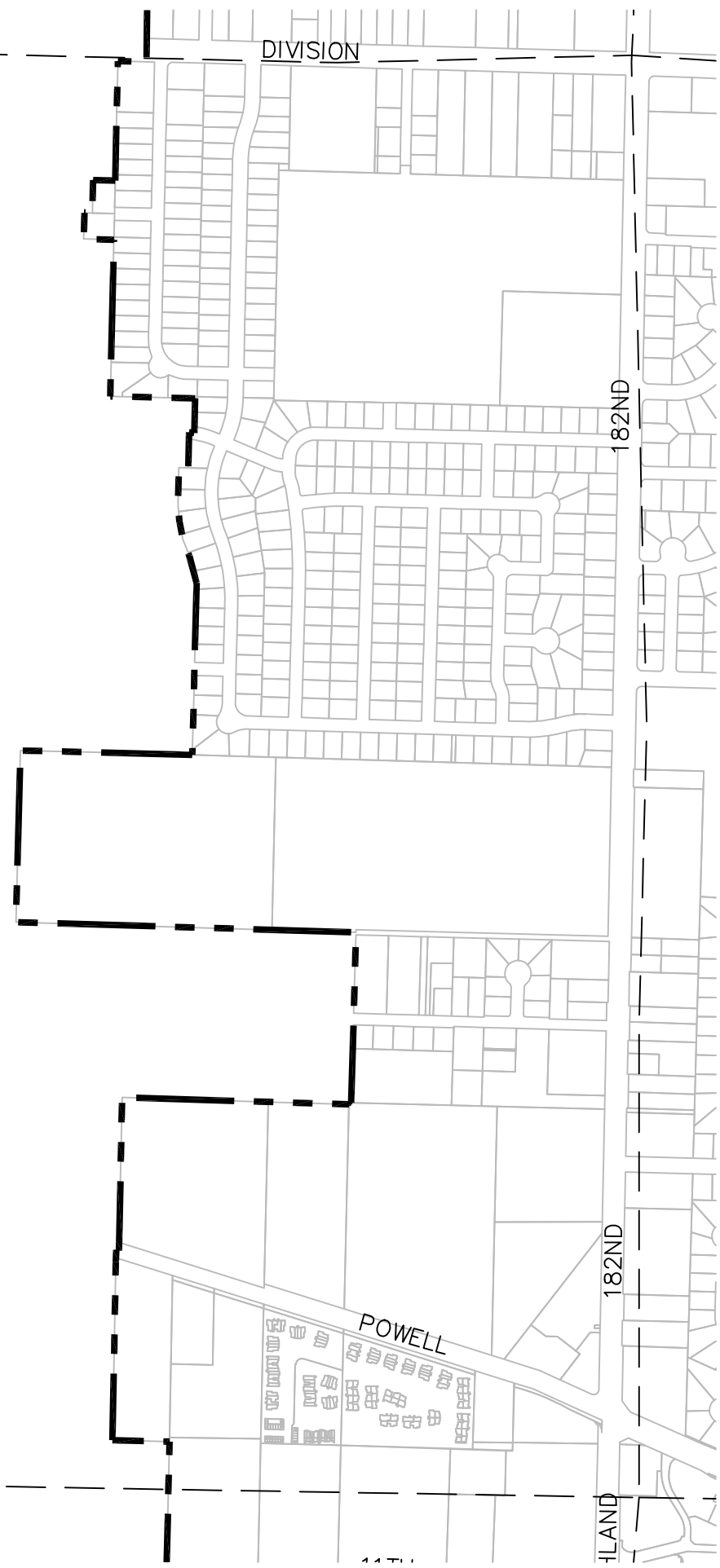
City of Gresham  
1333 N.W. Eastman Parkway  
Gresham, Oregon 97030-3813

**SHAPIRO**  
& ASSOCIATES, INC.

T 1S R 3E Section 07  
CITY OF GRESHAM  
LOCAL WETLAND INVENTORY  
June 2004

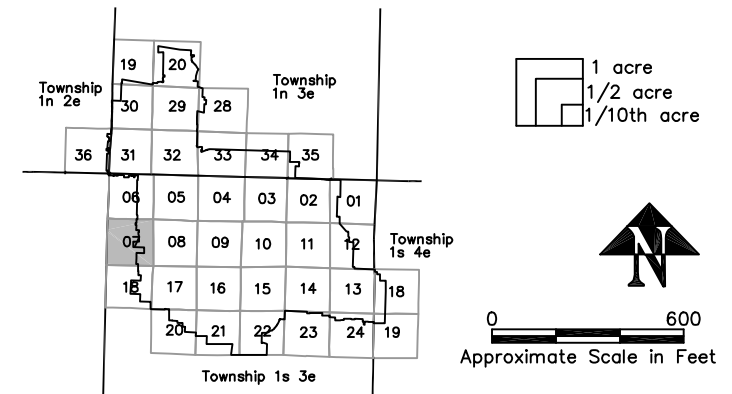


07



LEGEND

- Wetland
- PW Possible wetland
- Delineated wetland
- DW Delineated wetland (less than 0.5 ac)
- DSL Det# Delineated wetland  
98-0515 DSL reference number
- Wetland mosaic
- TC18 Wetland/stream designator
- LSW Locally significant wetland
- FV Field verified
- M Mitigation site
- 3 Sample point
- Stream - data from METRO
- Site access granted
- Urban Growth Boundary
- Section line



WETLAND INFORMATION IS SUBJECT TO CHANGE

Information shown on this map is for planning purposes only and wetland information is subject to change. There may be unmapped wetlands subject to regulation and all wetland boundary mapping is approximate. In all cases, actual field conditions determine wetland boundaries. You are advised to contact the Oregon Division of State Lands or the U.S. Army Corps of Engineers with regulatory questions.

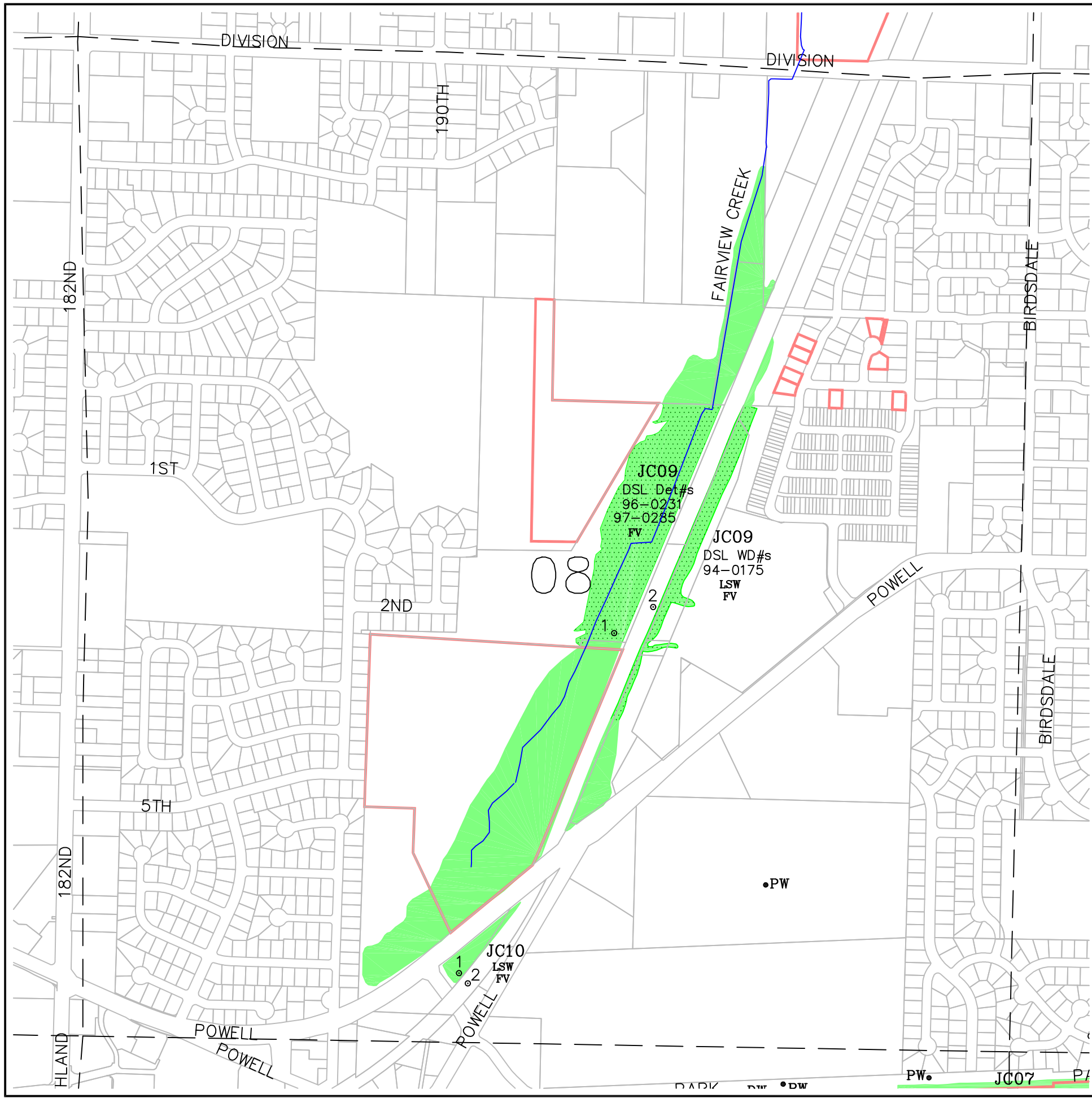
City of Gresham  
1333 N.W. Eastman Parkway  
Gresham, Oregon 97030-3813



graphicserver:\portland\projects\gresham

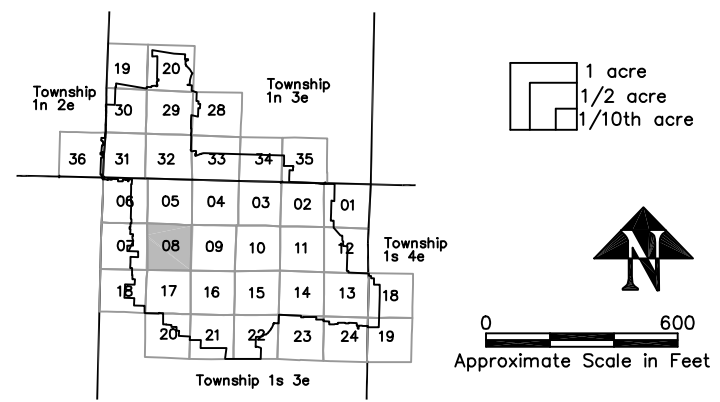


T 1S R 3E Section 08  
CITY OF GRESHAM  
LOCAL WETLAND INVENTORY  
June 2004



LEGEND

- Wetland
- Possible wetland
- Delineated wetland
- Delineated wetland (less than 0.5 ac)
- DSL Det# Delineated wetland  
98-0515 DSL reference number
- Wetland mosaic
- Wetland/stream designator
- Locally significant wetland
- Field verified
- Mitigation site
- Sample point
- Stream - data from METRO
- Site access granted
- Urban Growth Boundary
- Section line



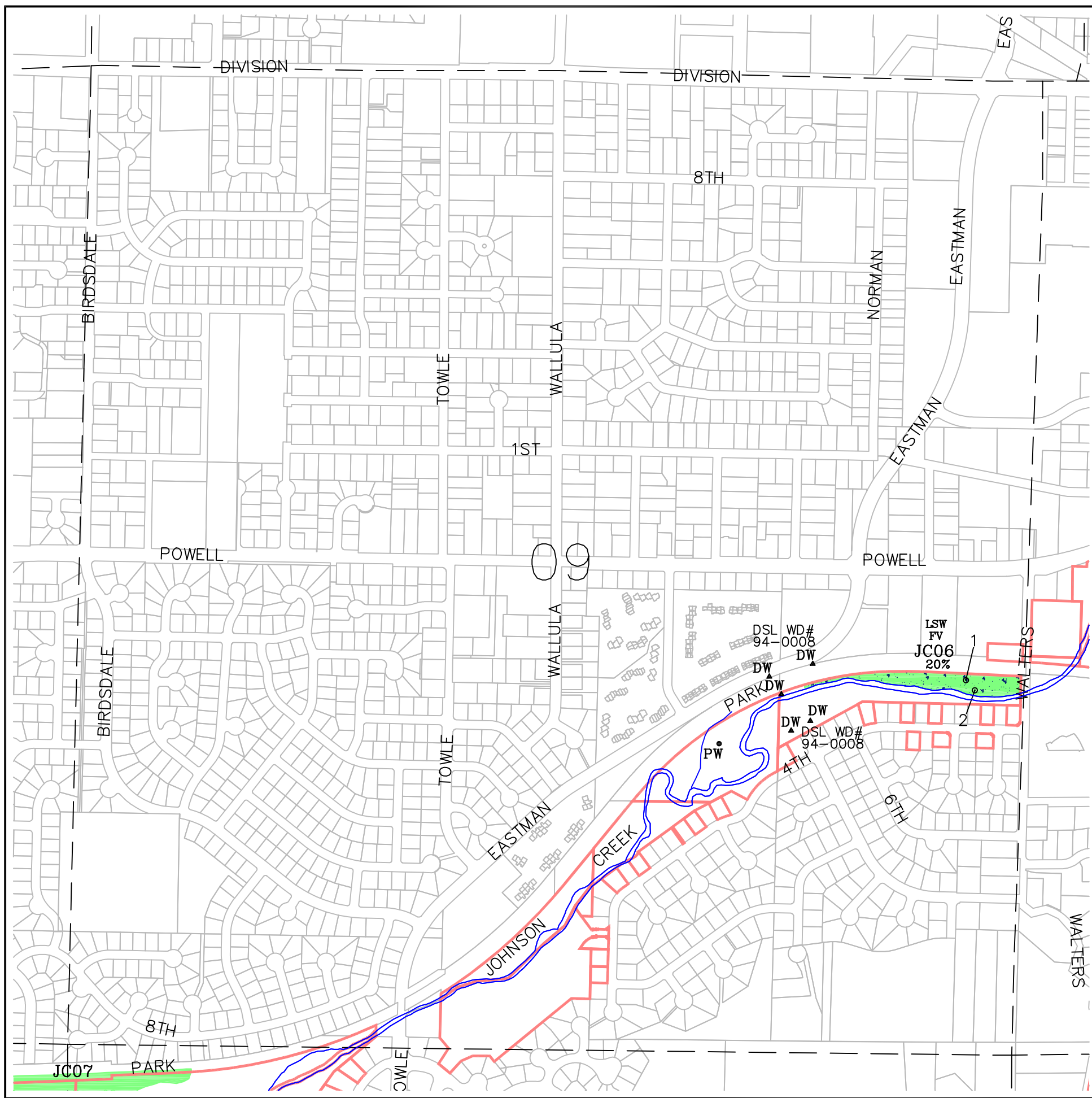
WETLAND INFORMATION IS SUBJECT TO CHANGE

Information shown on this map is for planning purposes only and wetland information is subject to change. There may be unmapped wetlands subject to regulation and all wetland boundary mapping is approximate. In all cases, actual field conditions determine wetland boundaries. You are advised to contact the Oregon Division of State Lands or the U.S. Army Corps of Engineers with regulatory questions.


City of Gresham  
1333 N.W. Eastman Parkway  
Gresham, Oregon 97030-3813


















graphicserver:\portland\projects\gresham

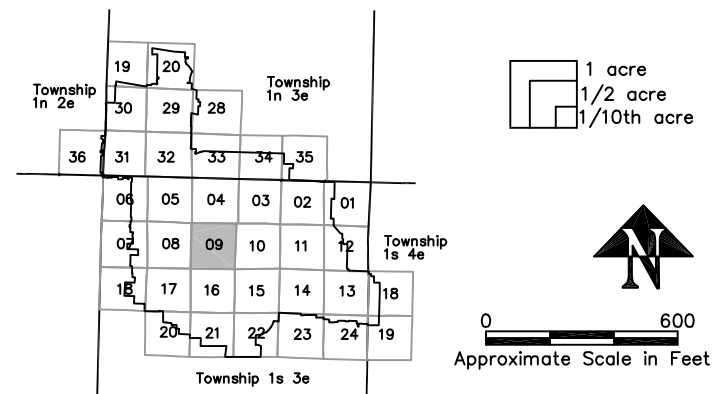


T 1S R 3E Section 09  
 CITY OF GRESHAM  
 LOCAL WETLAND INVENTORY  
 June 2004



LEGEND

-  Wetland
-  PW Possible wetland
-  Delineated wetland
-  DW Delineated wetland (less than 0.5 ac)
-  DSL Det# Delineated wetland  
98-0515 DSL reference number
-  Wetland mosaic
-  TC18 Wetland/stream designator
-  LSW Locally significant wetland
-  FV Field verified
-  M Mitigation site
-  3 Sample point
-  Stream - data from METRO
-  Site access granted
-  Urban Growth Boundary
-  Section line



WETLAND INFORMATION IS SUBJECT TO CHANGE

Information shown on this map is for planning purposes only and wetland information is subject to change. There may be unmapped wetlands subject to regulation and all wetland boundary mapping is approximate. In all cases, actual field conditions determine wetland boundaries. You are advised to contact the Oregon Division of State Lands or the U.S. Army Corps of Engineers with regulatory questions.

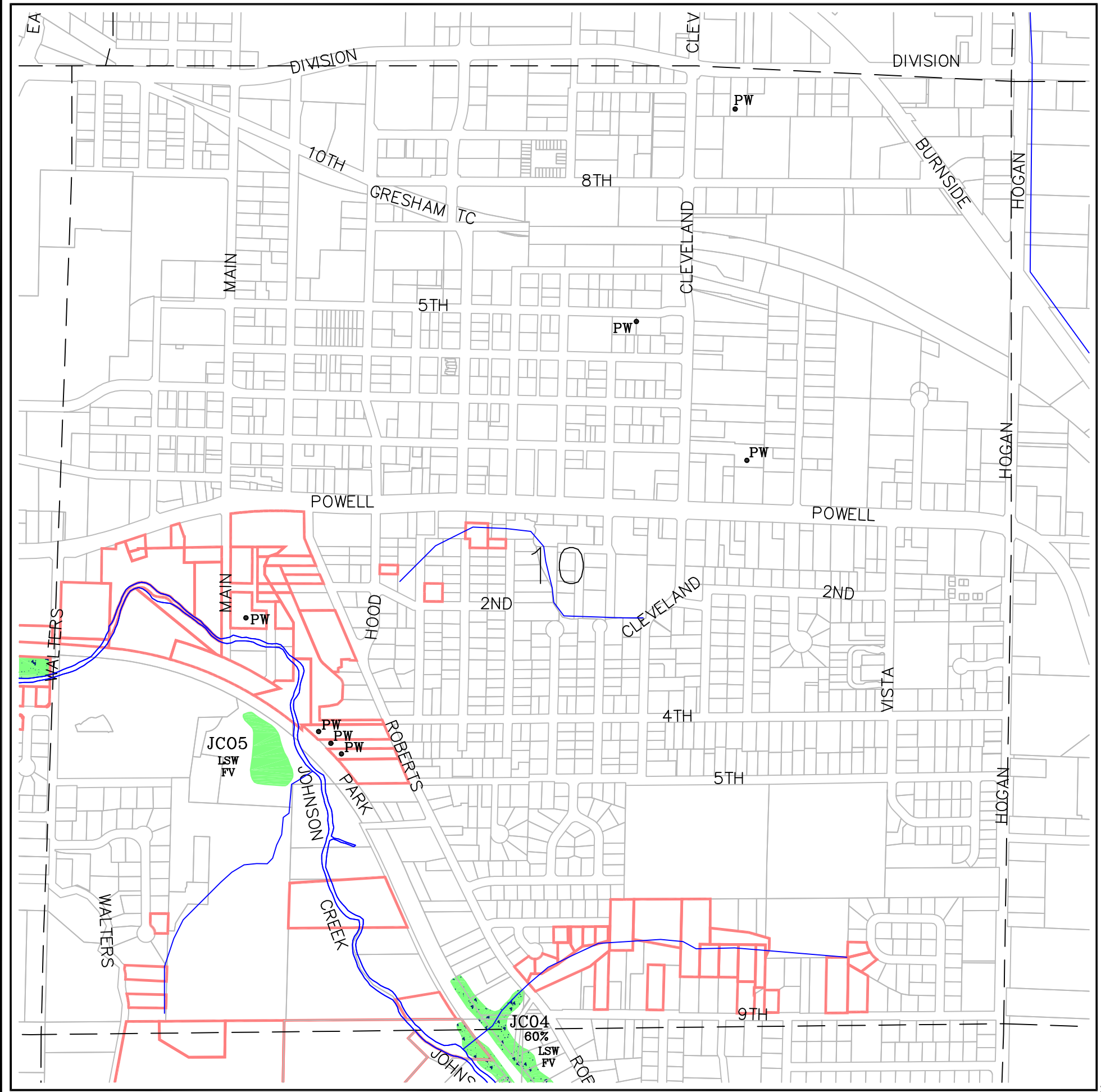
City of Gresham  
 1333 N.W. Eastman Parkway  
 Gresham, Oregon 97030-3813



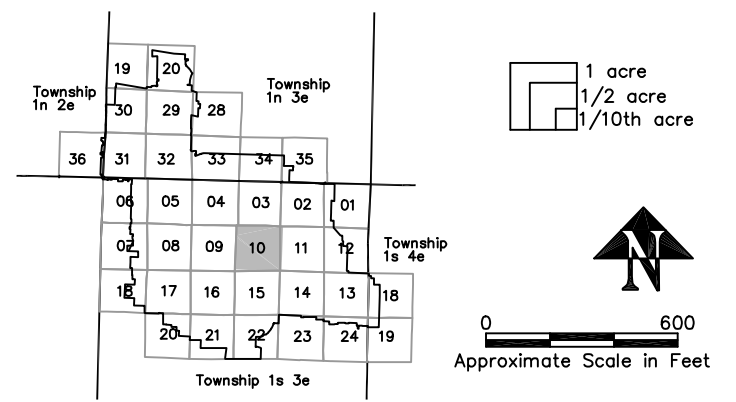
graphicserver:\portland\projects\gresham

APPROVED LOCAL WETLANDS INVENTORY  
OREGON DEPARTMENT OF STATE LANDS  
9/1/04

T 1S R 3E Section 10  
CITY OF GRESHAM  
LOCAL WETLAND INVENTORY  
June 2004



- LEGEND
- Wetland
  - Possible wetland
  - Delineated wetland
  - Delineated wetland (less than 0.5 ac)
  - Delineated wetland DSL reference number
  - Wetland mosaic
  - Wetland/stream designator
  - Locally significant wetland
  - Field verified
  - Mitigation site
  - Sample point
  - Stream - data from METRO
  - Site access granted
  - Urban Growth Boundary
  - Section line



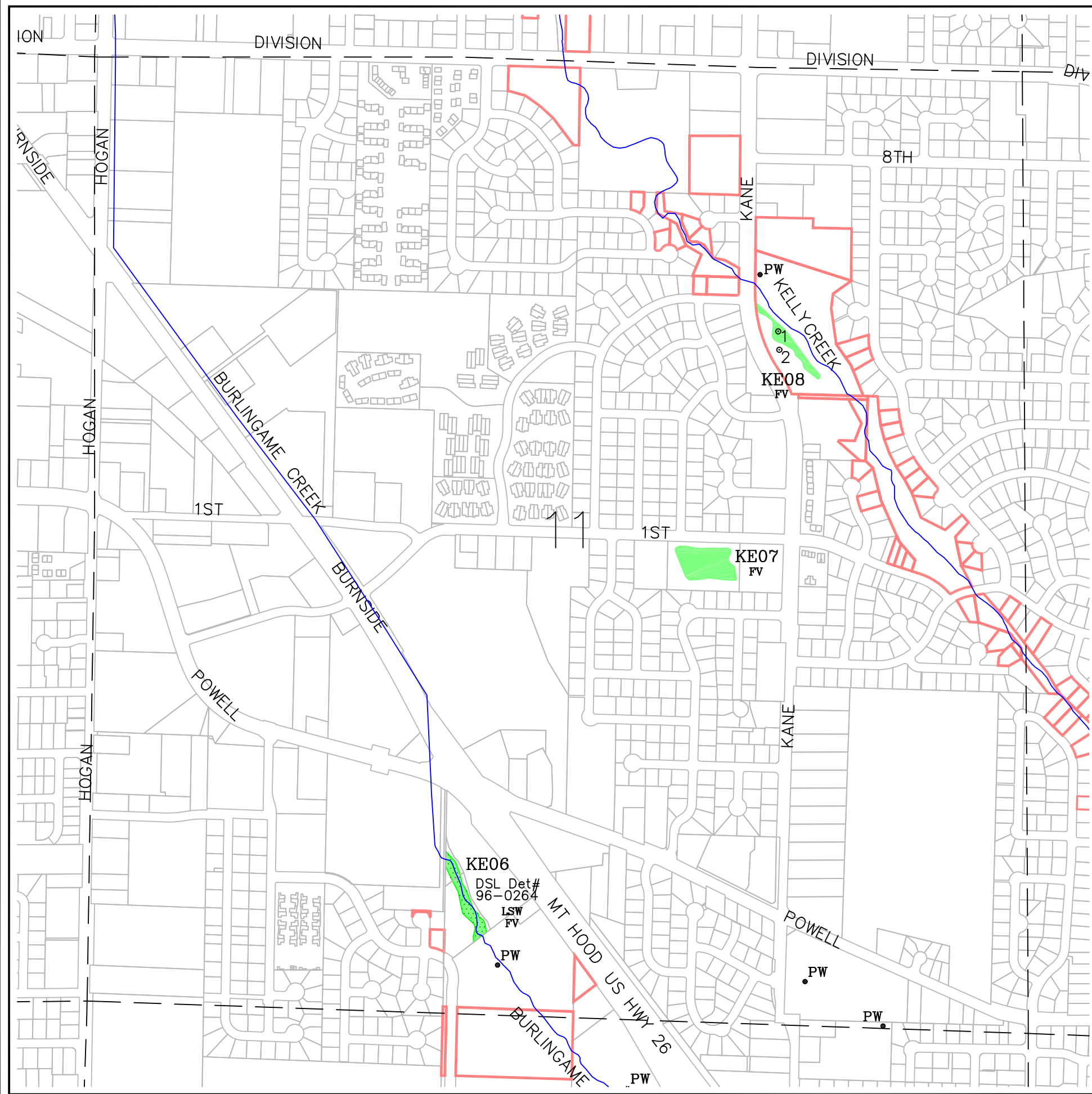
WETLAND INFORMATION IS SUBJECT TO CHANGE

Information shown on this map is for planning purposes only and wetland information is subject to change. There may be unmapped wetlands subject to regulation and all wetland boundary mapping is approximate. In all cases, actual field conditions determine wetland boundaries. You are advised to contact the Oregon Division of State Lands or the U.S. Army Corps of Engineers with regulatory questions.

City of Gresham  
1333 N.W. Eastman Parkway  
Gresham, Oregon 97030-3813

**SHAPIRO**  
& ASSOCIATES, INC.

graphicserver:\portland\projects\gresham

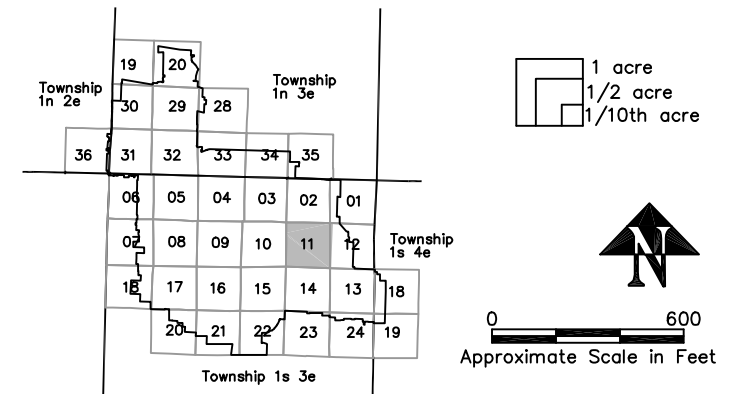


T 1S R 3E Section 11  
 CITY OF GRESHAM  
 LOCAL WETLAND INVENTORY  
 June 2004



LEGEND

- Wetland
- PW Possible wetland
- Delineated wetland
- DW Delineated wetland (less than 0.5 ac)
- DSL Det# Delineated wetland  
98-0515 DSL reference number
- Wetland mosaic
- TC18** Wetland/stream designator
- LSW** Locally significant wetland
- FV** Field verified
- M** Mitigation site
- Sample point
- Stream - data from METRO
- Site access granted
- Urban Growth Boundary
- Section line



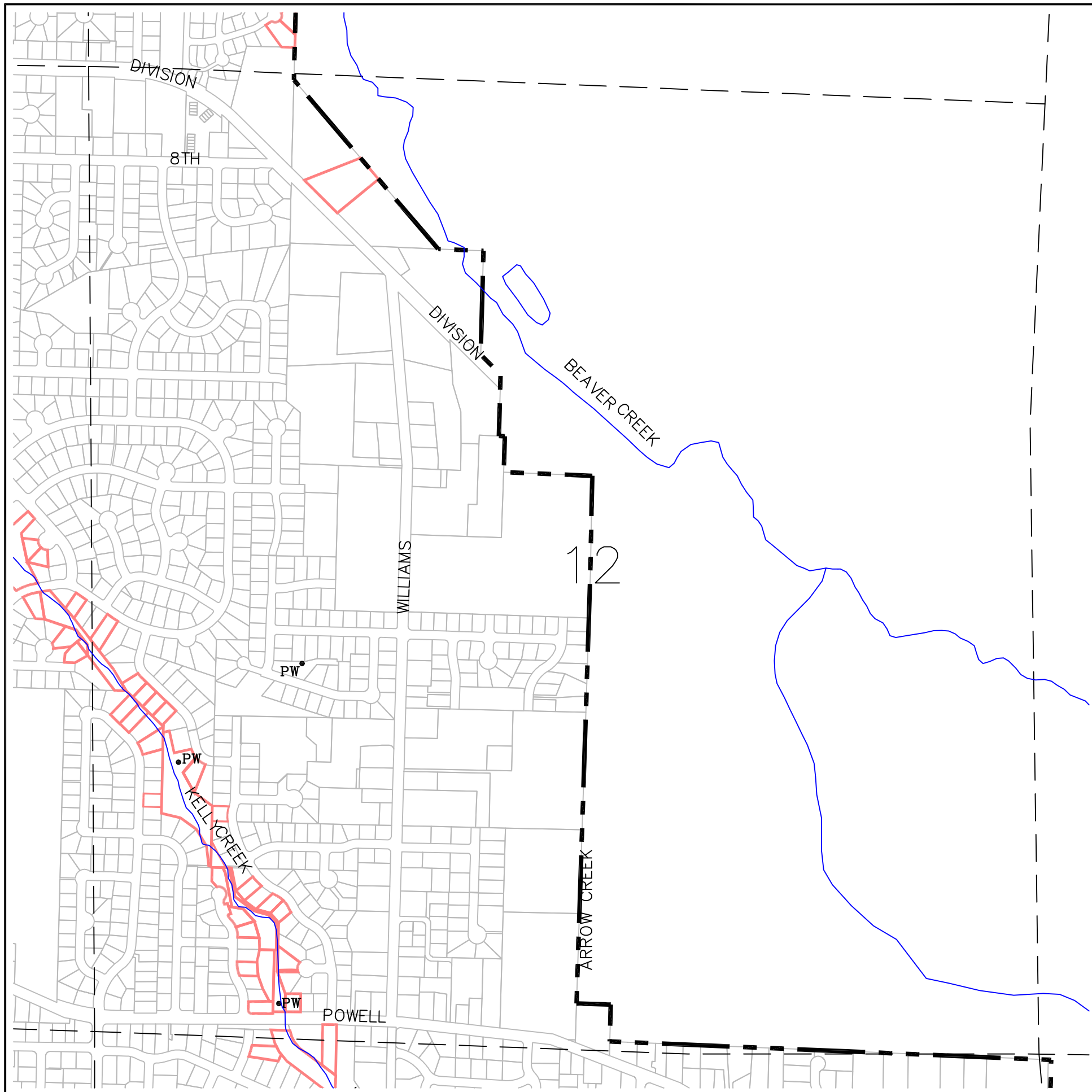
WETLAND INFORMATION IS SUBJECT TO CHANGE

Information shown on this map is for planning purposes only and wetland information is subject to change. There may be unmapped wetlands subject to regulation and all wetland boundary mapping is approximate. In all cases, actual field conditions determine wetland boundaries. You are advised to contact the Oregon Division of State Lands or the U.S. Army Corps of Engineers with regulatory questions.


City of Gresham  
 1333 N.W. Eastman Parkway  
 Gresham, Oregon 97030-3813



graphicserver:\portland\projects\gresham

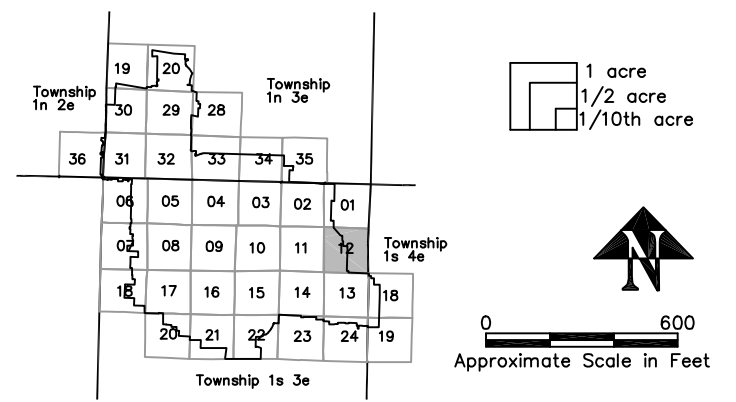


T 1S R 3E Section 12  
 CITY OF GRESHAM  
 LOCAL WETLAND INVENTORY  
 June 2004



LEGEND

- Wetland
- PW • Possible wetland
- Delineated wetland
- DW ▲ Delineated wetland (less than 0.5 ac)
- DSL Det# Delineated wetland  
98-0515 DSL reference number
- Wetland mosaic
- TC18 Wetland/stream designator
- LSW Locally significant wetland
- FV Field verified
- M Mitigation site
- 3<sub>o</sub> Sample point
- Stream – data from METRO
- Site access granted
- Urban Growth Boundary
- Section line



WETLAND INFORMATION IS SUBJECT TO CHANGE

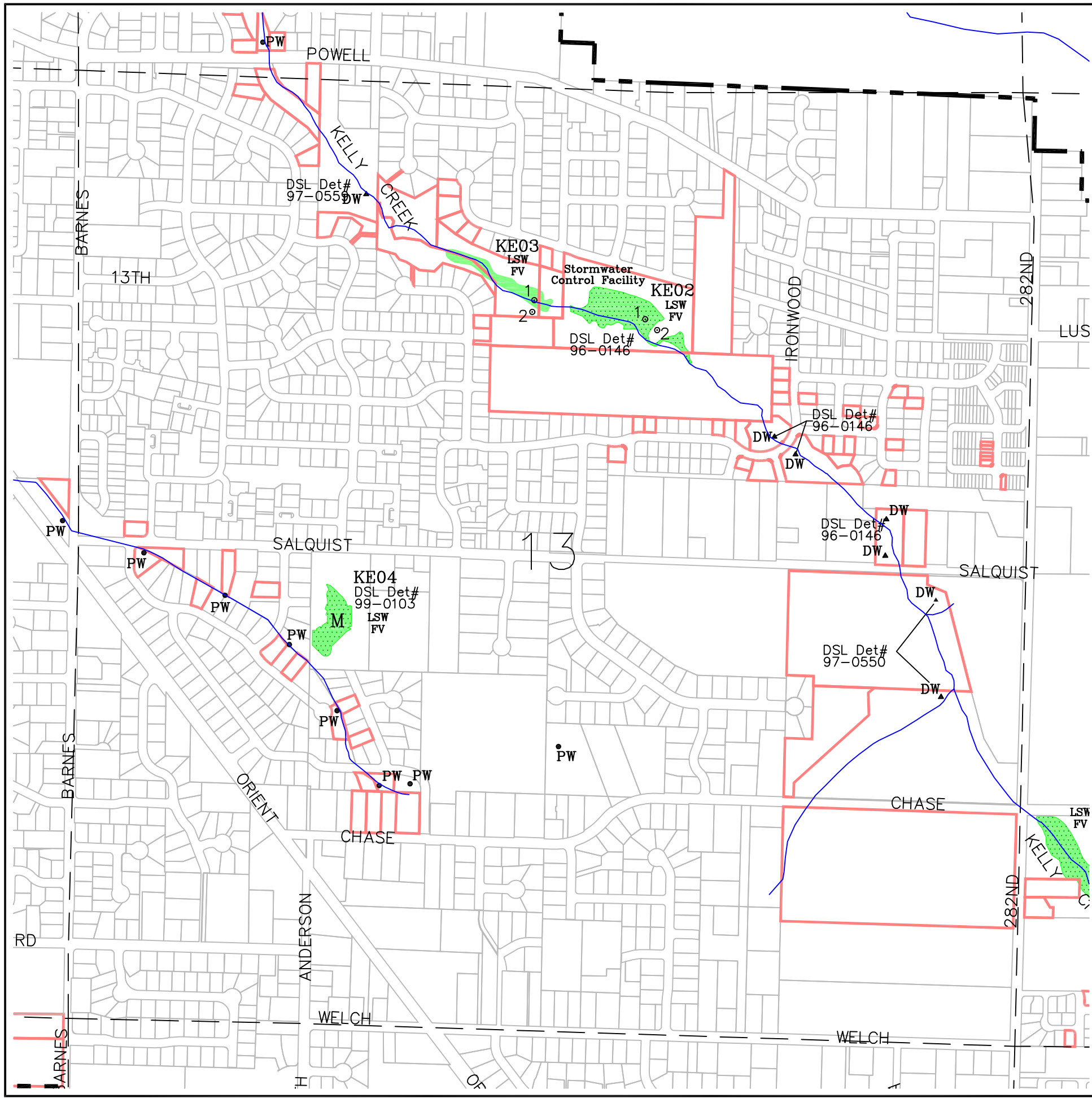
Information shown on this map is for planning purposes only and wetland information is subject to change. There may be unmapped wetlands subject to regulation and all wetland boundary mapping is approximate. In all cases, actual field conditions determine wetland boundaries. You are advised to contact the Oregon Division of State Lands or the U.S. Army Corps of Engineers with regulatory questions.

City of Gresham  
 1333 N.W. Eastman Parkway  
 Gresham, Oregon 97030-3813

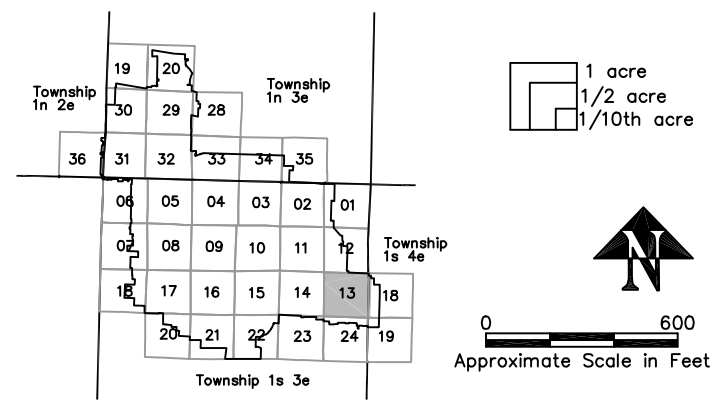


graphicserver:\portland\projects\gresham

T 1S R 3E Section 13  
CITY OF GRESHAM  
LOCAL WETLAND INVENTORY  
June 2004



- LEGEND**
- Wetland
  - Possible wetland
  - Delineated wetland
  - Delineated wetland (less than 0.5 ac)
  - Delineated wetland DSL reference number
  - Wetland mosaic
  - Wetland/stream designator
  - Locally significant wetland
  - Field verified
  - Mitigation site
  - Sample point
  - Stream - data from METRO
  - Site access granted
  - Urban Growth Boundary
  - Section line



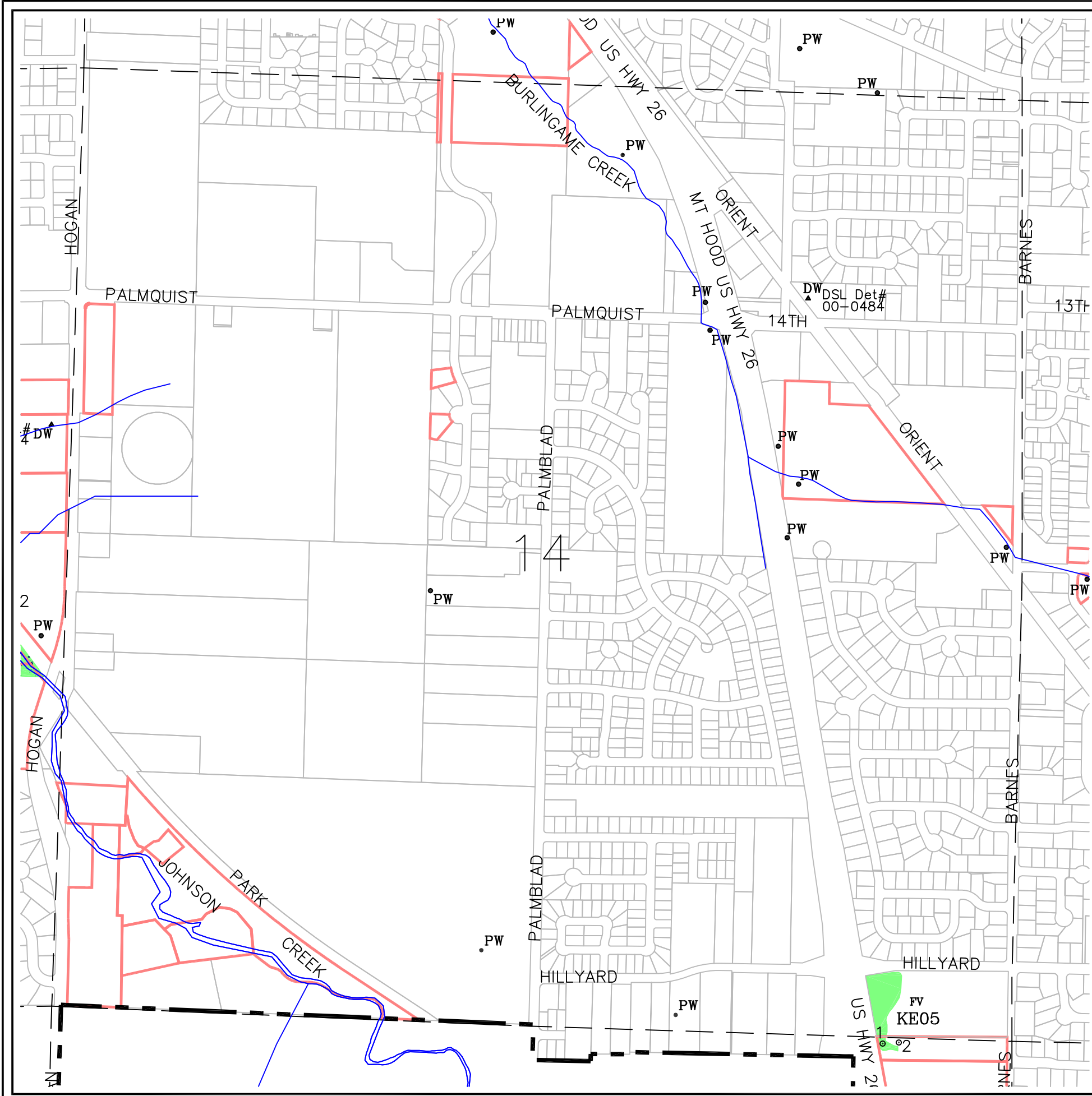
WETLAND INFORMATION IS SUBJECT TO CHANGE

Information shown on this map is for planning purposes only and wetland information is subject to change. There may be unmapped wetlands subject to regulation and all wetland boundary mapping is approximate. In all cases, actual field conditions determine wetland boundaries. You are advised to contact the Oregon Division of State Lands or the U.S. Army Corps of Engineers with regulatory questions.


City of Gresham  
1333 N.W. Eastman Parkway  
Gresham, Oregon 97030-3813



graphicserver:\portland\projects\gresham

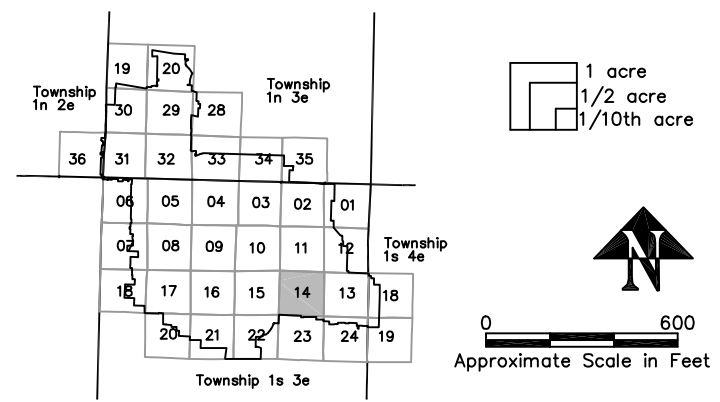


T 1S R 3E Section 14  
 CITY OF GRESHAM  
 LOCAL WETLAND INVENTORY  
 June 2004



LEGEND

- Wetland
- PW Possible wetland
- Delineated wetland
- DW Delineated wetland (less than 0.5 ac)
- DSL Det# Delineated wetland DSL reference number
- Wetland mosaic
- TC18 Wetland/stream designator
- LSW Locally significant wetland
- FV Field verified
- M Mitigation site
- 3 Sample point
- Stream - data from METRO
- Site access granted
- Urban Growth Boundary
- Section line



WETLAND INFORMATION IS SUBJECT TO CHANGE

Information shown on this map is for planning purposes only and wetland information is subject to change. There may be unmapped wetlands subject to regulation and all wetland boundary mapping is approximate. In all cases, actual field conditions determine wetland boundaries. You are advised to contact the Oregon Division of State Lands or the U.S. Army Corps of Engineers with regulatory questions.

City of Gresham  
 1333 N.W. Eastman Parkway  
 Gresham, Oregon 97030-3813



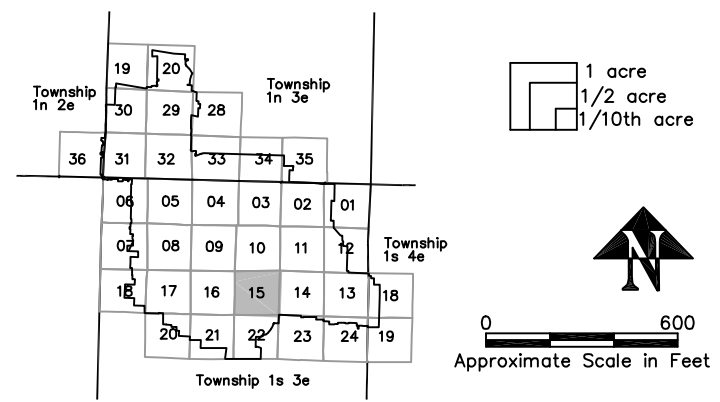
graphicserver:\portland\projects\gresham

T 1S R 3E Section 15  
CITY OF GRESHAM  
LOCAL WETLAND INVENTORY  
June 2004



LEGEND

- Wetland
- Possible wetland
- Delineated wetland
- Delineated wetland (less than 0.5 ac)
- DSL Det# Delineated wetland 98-0515 DSL reference number
- Wetland mosaic
- TC18 Wetland/stream designator
- LSW Locally significant wetland
- FV Field verified
- M Mitigation site
- Sample point
- Stream - data from METRO
- Site access granted
- Urban Growth Boundary
- Section line



WETLAND INFORMATION IS SUBJECT TO CHANGE

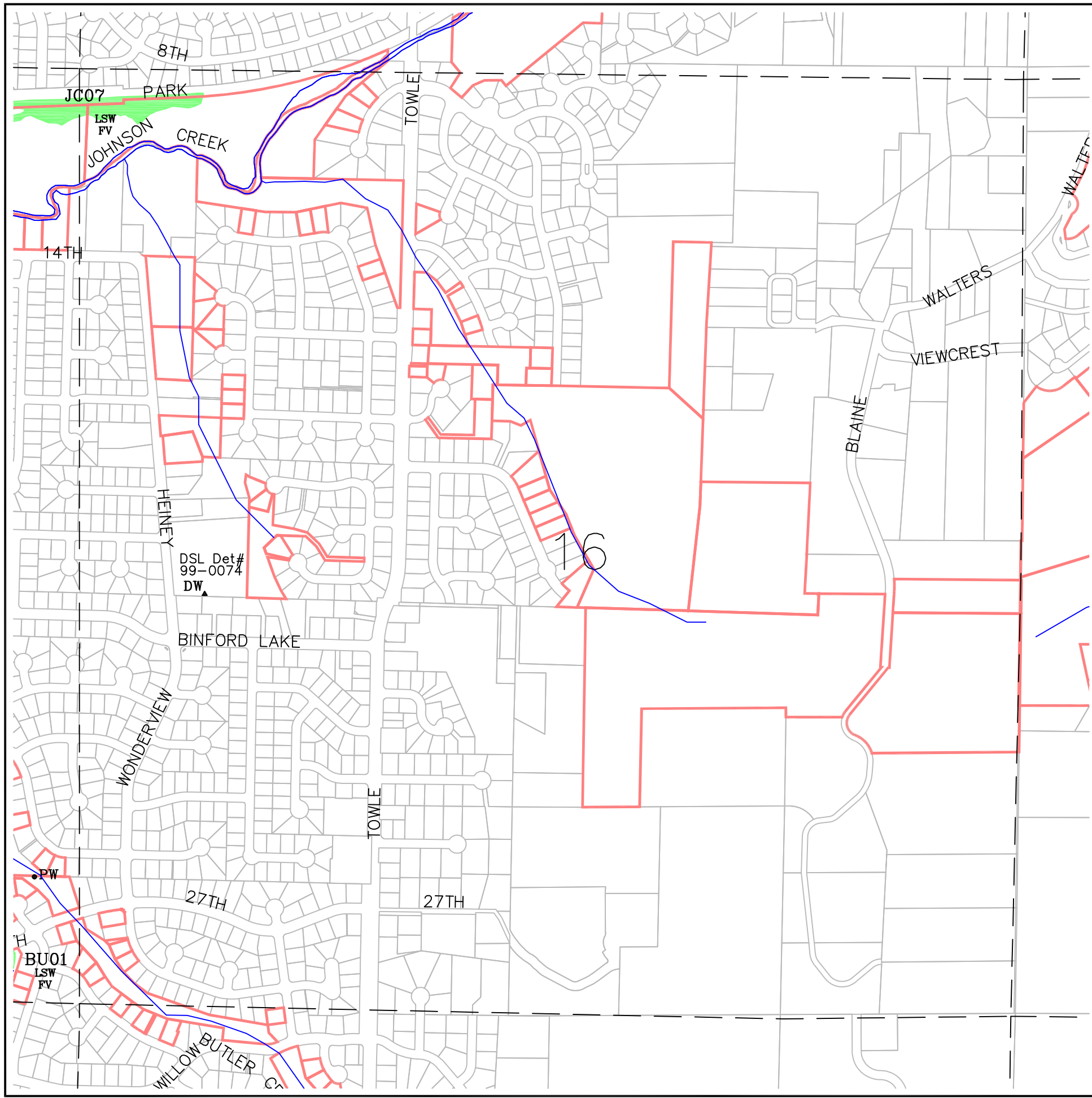
Information shown on this map is for planning purposes only and wetland information is subject to change. There may be unmapped wetlands subject to regulation and all wetland boundary mapping is approximate. In all cases, actual field conditions determine wetland boundaries. You are advised to contact the Oregon Division of State Lands or the U.S. Army Corps of Engineers with regulatory questions.

City of Gresham  
1333 N.W. Eastman Parkway  
Gresham, Oregon 97030-3813



2015002.2















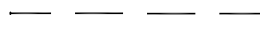
graphicserver:\portland\projects\gresham

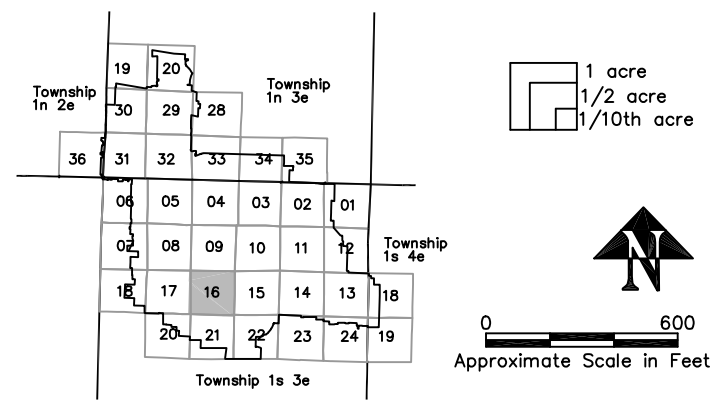


T 1S R 3E Section 16  
CITY OF GRESHAM  
LOCAL WETLAND INVENTORY  
June 2004



LEGEND

-  Wetland
-  PW Possible wetland
-  Delineated wetland
-  DW Delineated wetland (less than 0.5 ac)
-  DSL Det# Delineated wetland DSL reference number
-  Wetland mosaic
-  TC18 Wetland/stream designator
-  LSW Locally significant wetland
-  FV Field verified
-  M Mitigation site
-  3 Sample point
-  Stream - data from METRO
-  Site access granted
-  Urban Growth Boundary
-  Section line



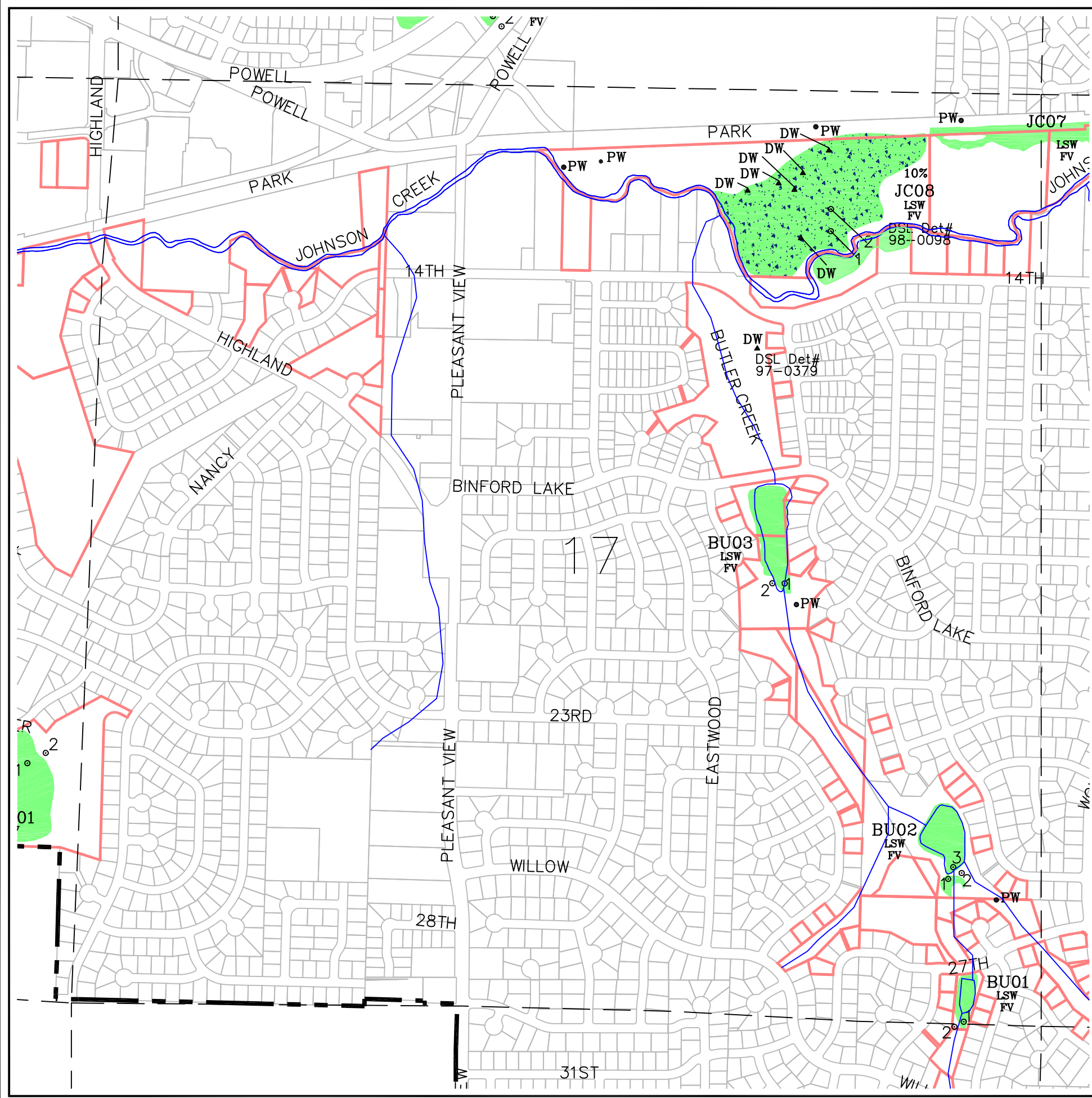
WETLAND INFORMATION IS SUBJECT TO CHANGE

Information shown on this map is for planning purposes only and wetland information is subject to change. There may be unmapped wetlands subject to regulation and all wetland boundary mapping is approximate. In all cases, actual field conditions determine wetland boundaries. You are advised to contact the Oregon Division of State Lands or the U.S. Army Corps of Engineers with regulatory questions.

City of Gresham  
1333 N.W. Eastman Parkway  
Gresham, Oregon 97030-3813



graphicserver:\portland\projects\gresham

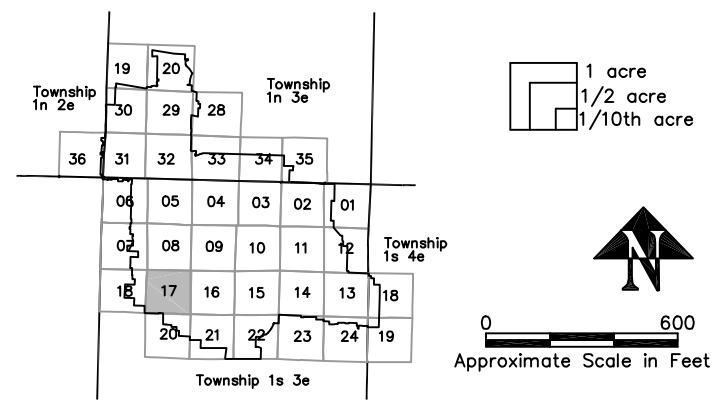


T 1S R 3E Section 17  
 CITY OF GRESHAM  
 LOCAL WETLAND INVENTORY  
 June 2004

OREGON DEPARTMENT OF STATE LANDS  
 APPROVED LOCAL WETLANDS INVENTORY  
 9/1/04

LEGEND

- Wetland
- Delineated wetland
- Wetland mosaic
- PW Possible wetland
- DW Delineated wetland (less than 0.5 ac)
- DSL Det# 98-0515 Delineated wetland DSL reference number
- TC18 Wetland/stream designator
- LSW Locally significant wetland
- FV Field verified
- M Mitigation site
- Sample point
- Stream - data from METRO
- Site access granted
- Urban Growth Boundary
- Section line



WETLAND INFORMATION IS SUBJECT TO CHANGE

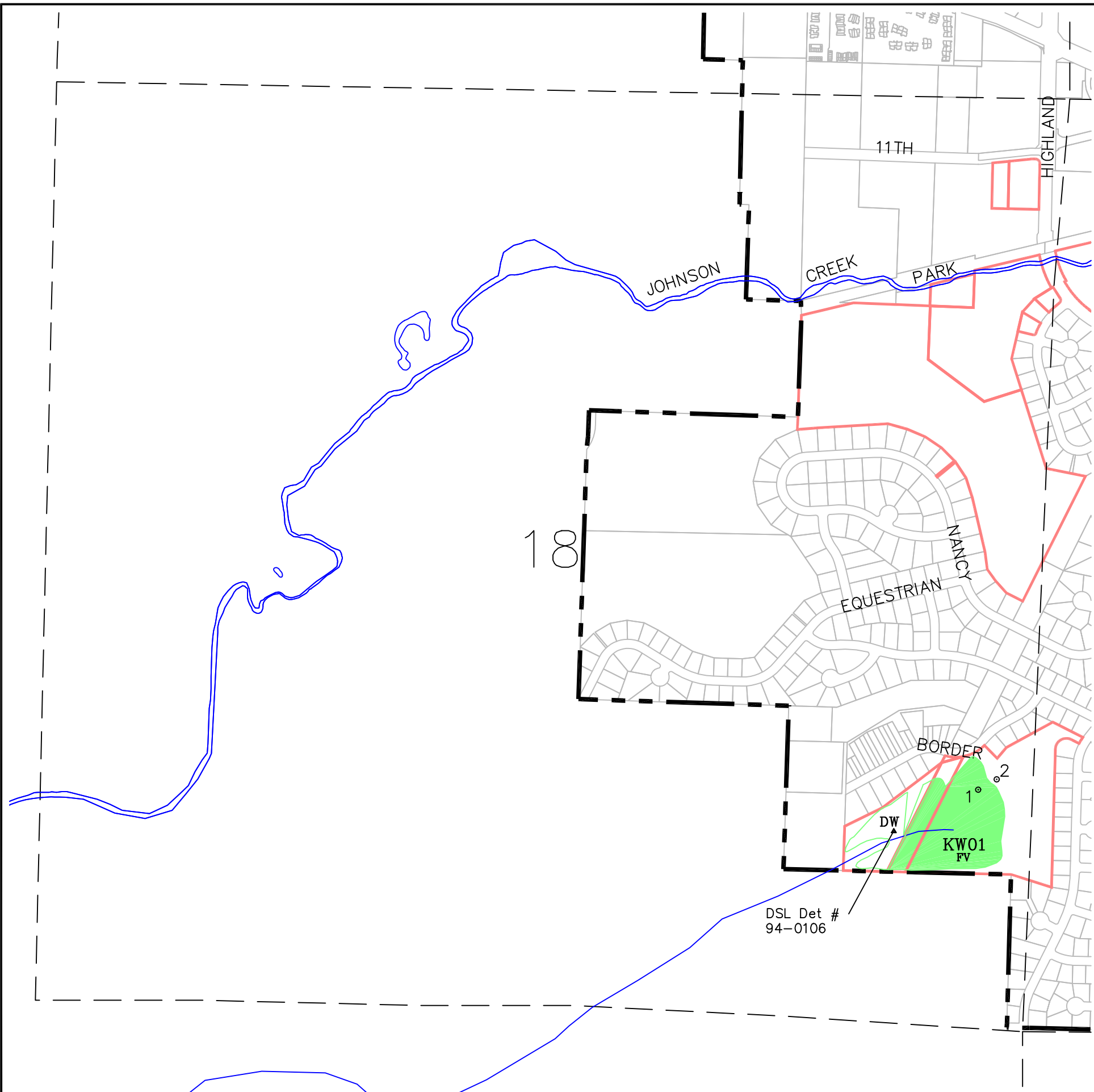
Information shown on this map is for planning purposes only and wetland information is subject to change. There may be unmapped wetlands subject to regulation and all wetland boundary mapping is approximate. In all cases, actual field conditions determine wetland boundaries. You are advised to contact the Oregon Division of State Lands or the U.S. Army Corps of Engineers with regulatory questions.

City of Gresham  
 1333 N.W. Eastman Parkway  
 Gresham, Oregon 97030-3813

**SHAPIRO**  
 & ASSOCIATES, INC.

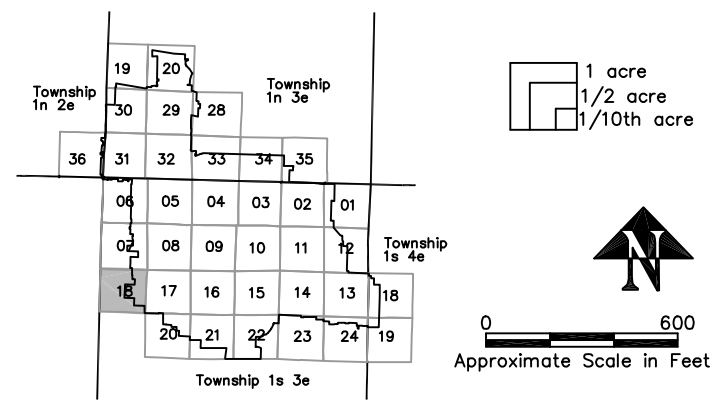
T 1S R 3E Section 18  
CITY OF GRESHAM  
LOCAL WETLAND INVENTORY  
June 2004

9/1/04



LEGEND

- Wetland
- Possible wetland
- Delineated wetland
- Delineated wetland (less than 0.5 ac)
- DSL Det # Delineated wetland  
98-0515 DSL reference number
- Wetland mosaic
- Wetland/stream designator
- Locally significant wetland
- Field verified
- Mitigation site
- Sample point
- Stream - data from METRO
- Site access granted
- Urban Growth Boundary
- Section line



WETLAND INFORMATION IS SUBJECT TO CHANGE

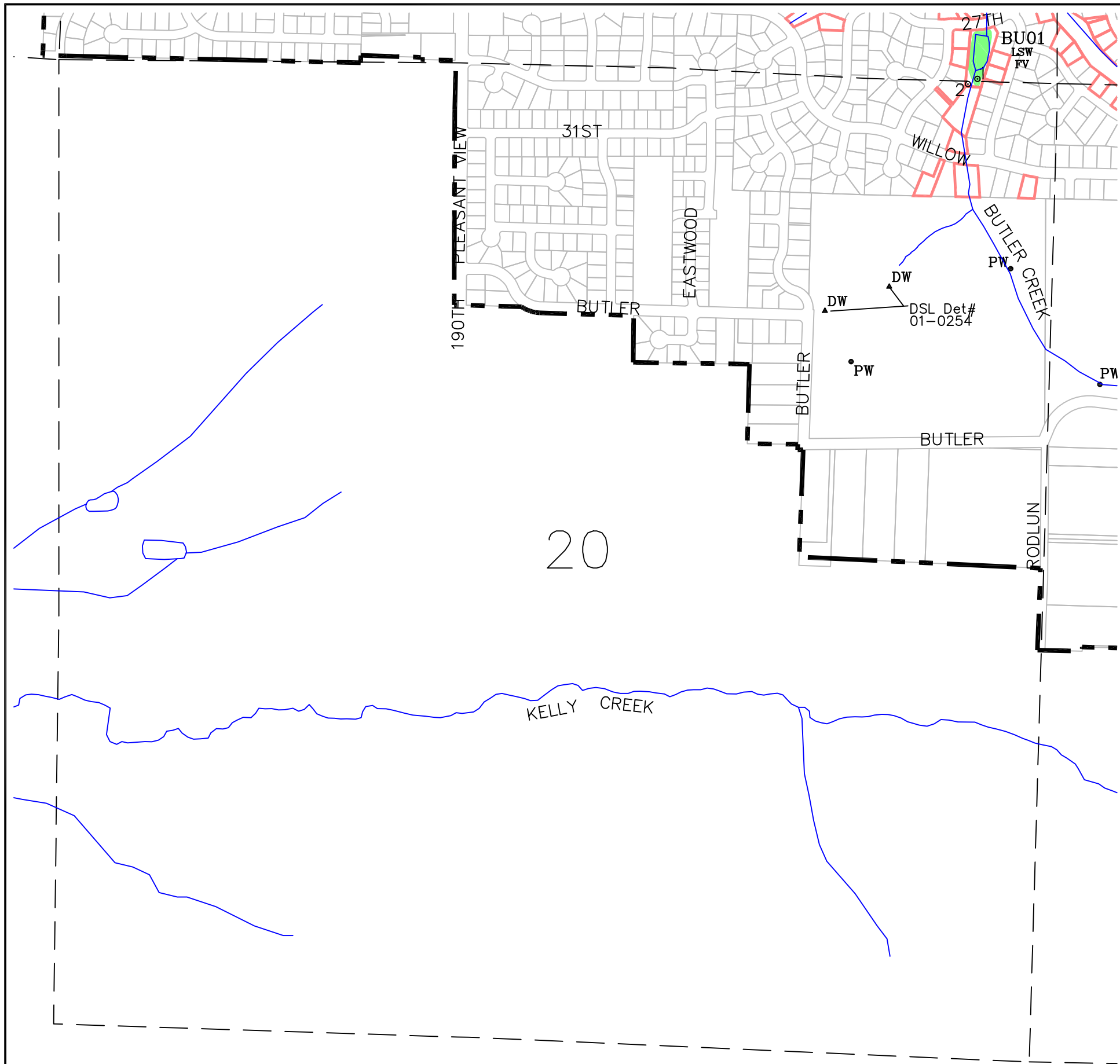
Information shown on this map is for planning purposes only and wetland information is subject to change. There may be unmapped wetlands subject to regulation and all wetland boundary mapping is approximate. In all cases, actual field conditions determine wetland boundaries. You are advised to contact the Oregon Division of State Lands or the U.S. Army Corps of Engineers with regulatory questions.

City of Gresham  
1333 N.W. Eastman Parkway  
Gresham, Oregon 97030-3813



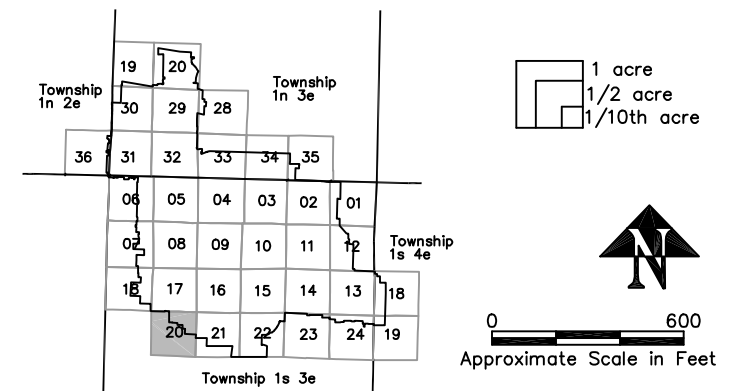
graphicserver:\portland\projects\gresham

T 1S R 3E Section 20  
CITY OF GRESHAM  
LOCAL WETLAND INVENTORY  
June 2004



LEGEND

- Wetland
- Possible wetland
- Delineated wetland
- Delineated wetland (less than 0.5 ac)
- Delineated wetland DSL reference number
- Wetland mosaic
- Wetland/stream designator
- Locally significant wetland
- Field verified
- Mitigation site
- Sample point
- Stream - data from METRO
- Site access granted
- Urban Growth Boundary
- Section line



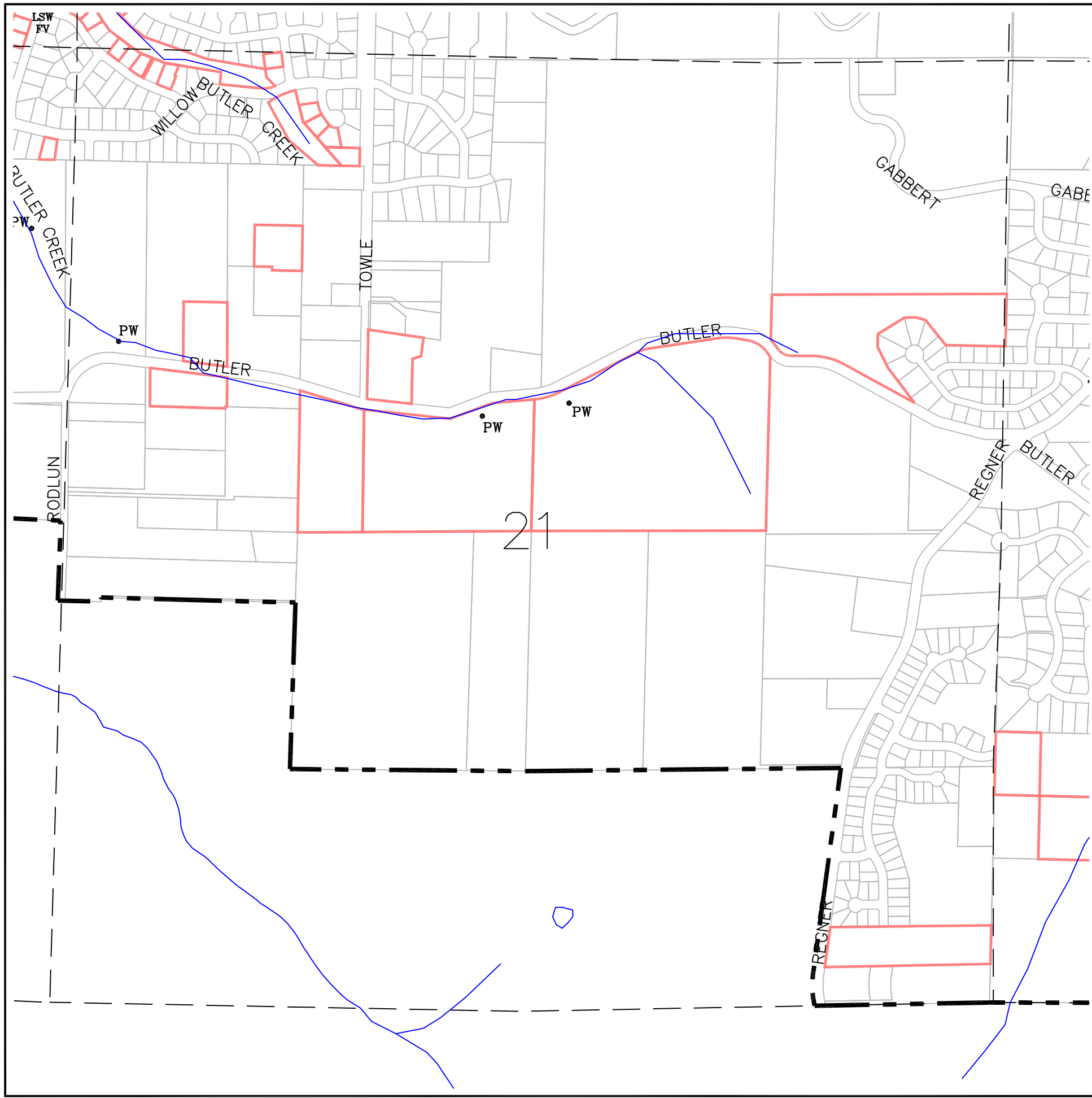
WETLAND INFORMATION IS SUBJECT TO CHANGE

Information shown on this map is for planning purposes only and wetland information is subject to change. There may be unmapped wetlands subject to regulation and all wetland boundary mapping is approximate. In all cases, actual field conditions determine wetland boundaries. You are advised to contact the Oregon Division of State Lands or the U.S. Army Corps of Engineers with regulatory questions.

City of Gresham  
1333 N.W. Eastman Parkway  
Gresham, Oregon 97030-3813



graphicserver:\portland\projects\gresham

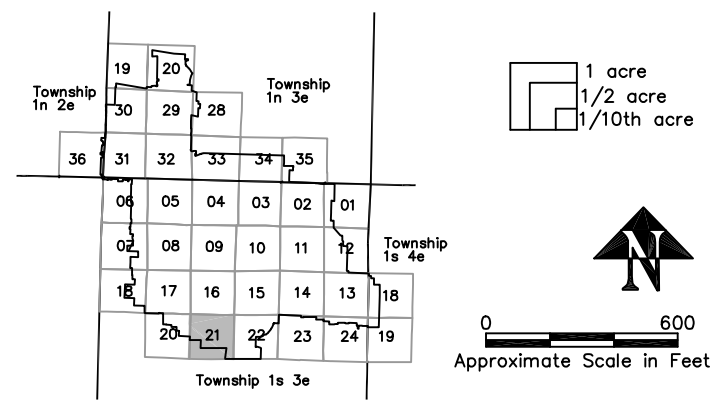


T 1S R 3E Section 21  
 CITY OF GRESHAM  
 LOCAL WETLAND INVENTORY  
 June 2004



LEGEND

- Wetland
- PW Possible wetland
- Delineated wetland
- DW Delineated wetland (less than 0.5 ac)
- DSL Det# Delineated wetland 98-0515 DSL reference number
- Wetland mosaic
- TC18 Wetland/stream designator
- LSW Locally significant wetland
- FV Field verified
- M Mitigation site
- 3 Sample point
- Stream - data from METRO
- Site access granted
- Urban Growth Boundary
- Section line



WETLAND INFORMATION IS SUBJECT TO CHANGE

Information shown on this map is for planning purposes only and wetland information is subject to change. There may be unmapped wetlands subject to regulation and all wetland boundary mapping is approximate. In all cases, actual field conditions determine wetland boundaries. You are advised to contact the Oregon Division of State Lands or the U.S. Army Corps of Engineers with regulatory questions.

City of Gresham  
 1333 N.W. Eastman Parkway  
 Gresham, Oregon 97030-3813

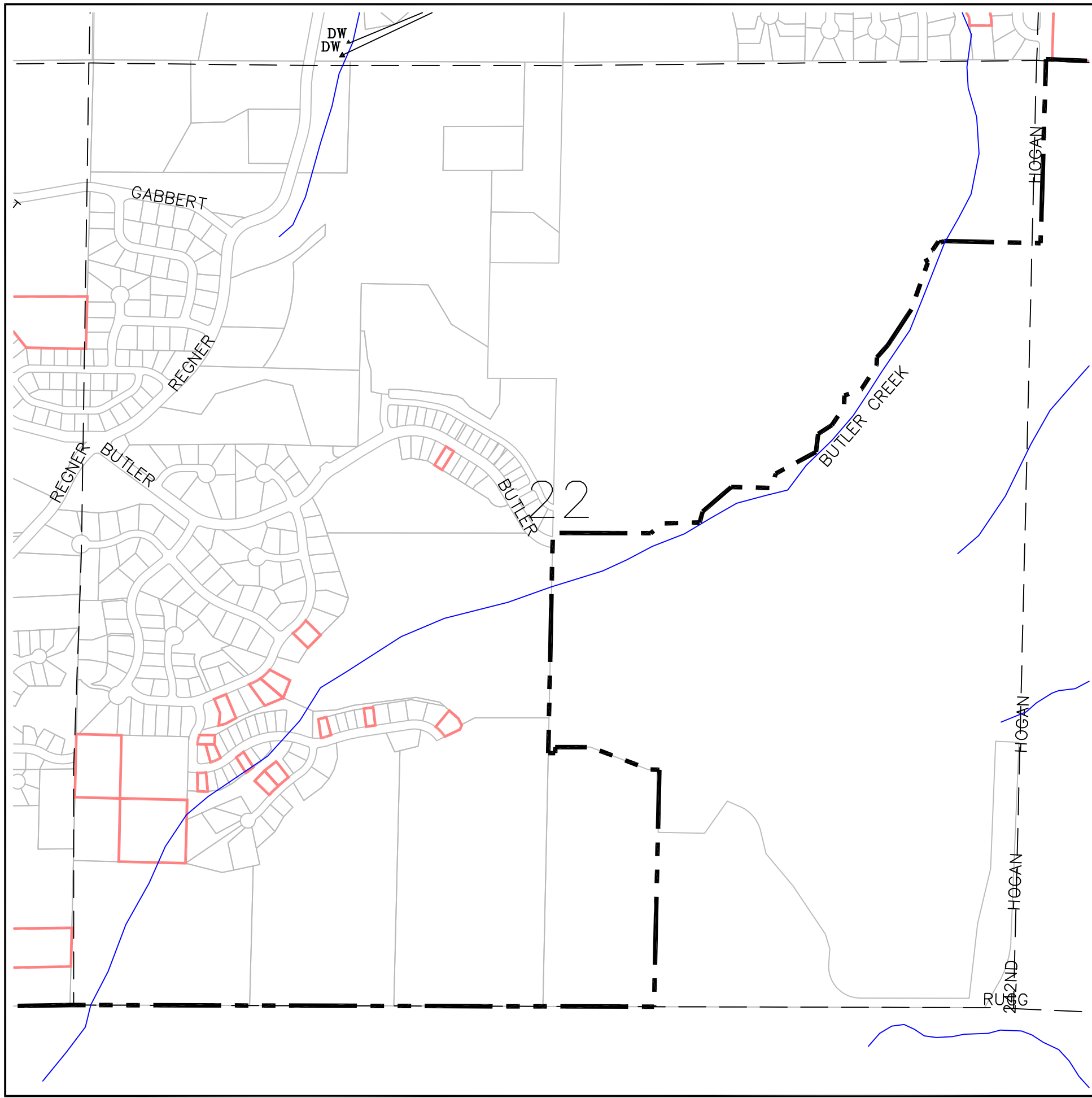


graphicserver:\portland\projects\gresham

APPROVED LOCAL WETLANDS INVENTORY  
OREGON DEPARTMENT OF STATE LANDS

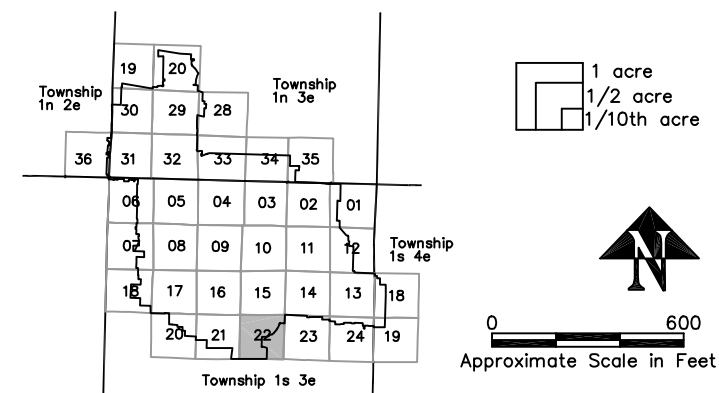
T 1S R 3E Section 22  
CITY OF GRESHAM  
LOCAL WETLAND INVENTORY  
June 2004

9/1/04



LEGEND

- Wetland
- PW Possible wetland
- Delineated wetland
- DW Delineated wetland (less than 0.5 ac)
- DSL Det# Delineated wetland 98-0515 DSL reference number
- Wetland mosaic
- TC18 Wetland/stream designator
- LSW Locally significant wetland
- FV Field verified
- M Mitigation site
- Sample point
- Stream - data from METRO
- Site access granted
- Urban Growth Boundary
- Section line



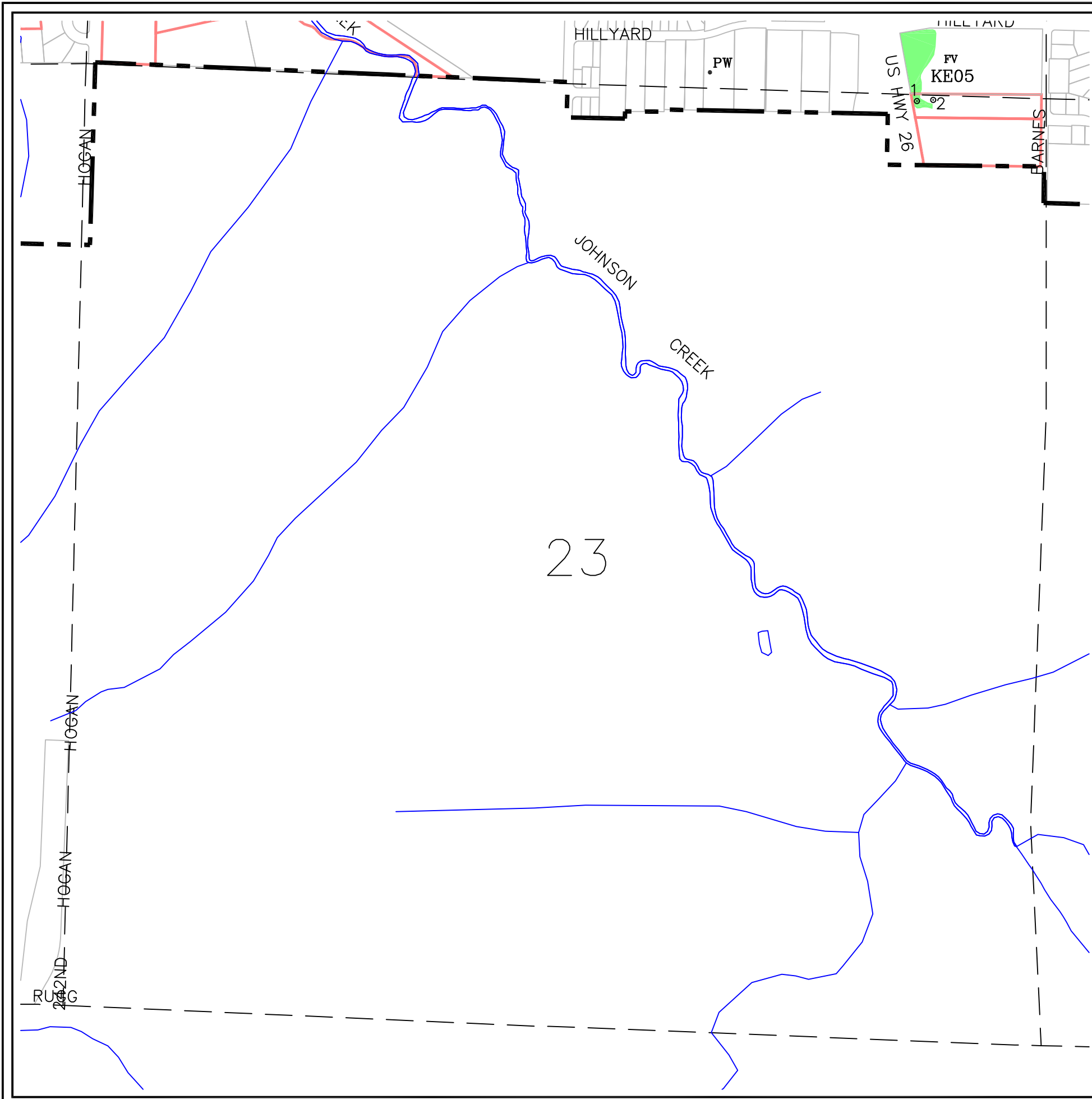
WETLAND INFORMATION IS SUBJECT TO CHANGE

Information shown on this map is for planning purposes only and wetland information is subject to change. There may be unmapped wetlands subject to regulation and all wetland boundary mapping is approximate. In all cases, actual field conditions determine wetland boundaries. You are advised to contact the Oregon Division of State Lands or the U.S. Army Corps of Engineers with regulatory questions.


City of Gresham  
1333 N.W. Eastman Parkway  
Gresham, Oregon 97030-3813

**SHAPIRO**  
& ASSOCIATES, INC.

graphicserver:\portland\projects\gresham

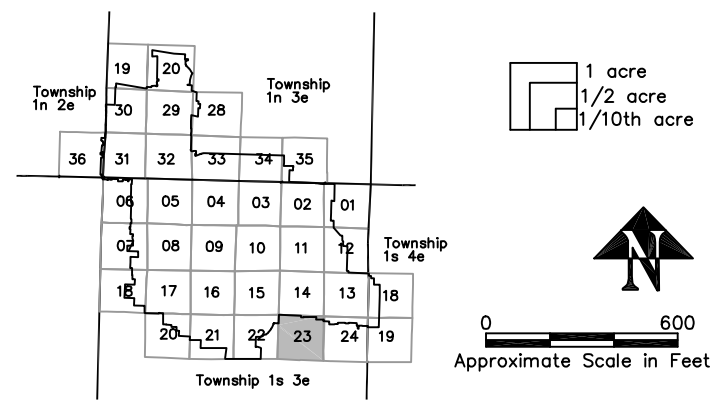


T 1S R 3E Section 23  
 CITY OF GRESHAM  
 LOCAL WETLAND INVENTORY  
 June 2004



LEGEND

- Wetland
- Possible wetland
- Delineated wetland
- Delineated wetland (less than 0.5 ac)
- Delineated wetland DSL reference number
- Wetland mosaic
- Wetland/stream designator
- Locally significant wetland
- Field verified
- Mitigation site
- Sample point
- Stream - data from METRO
- Site access granted
- Urban Growth Boundary
- Section line



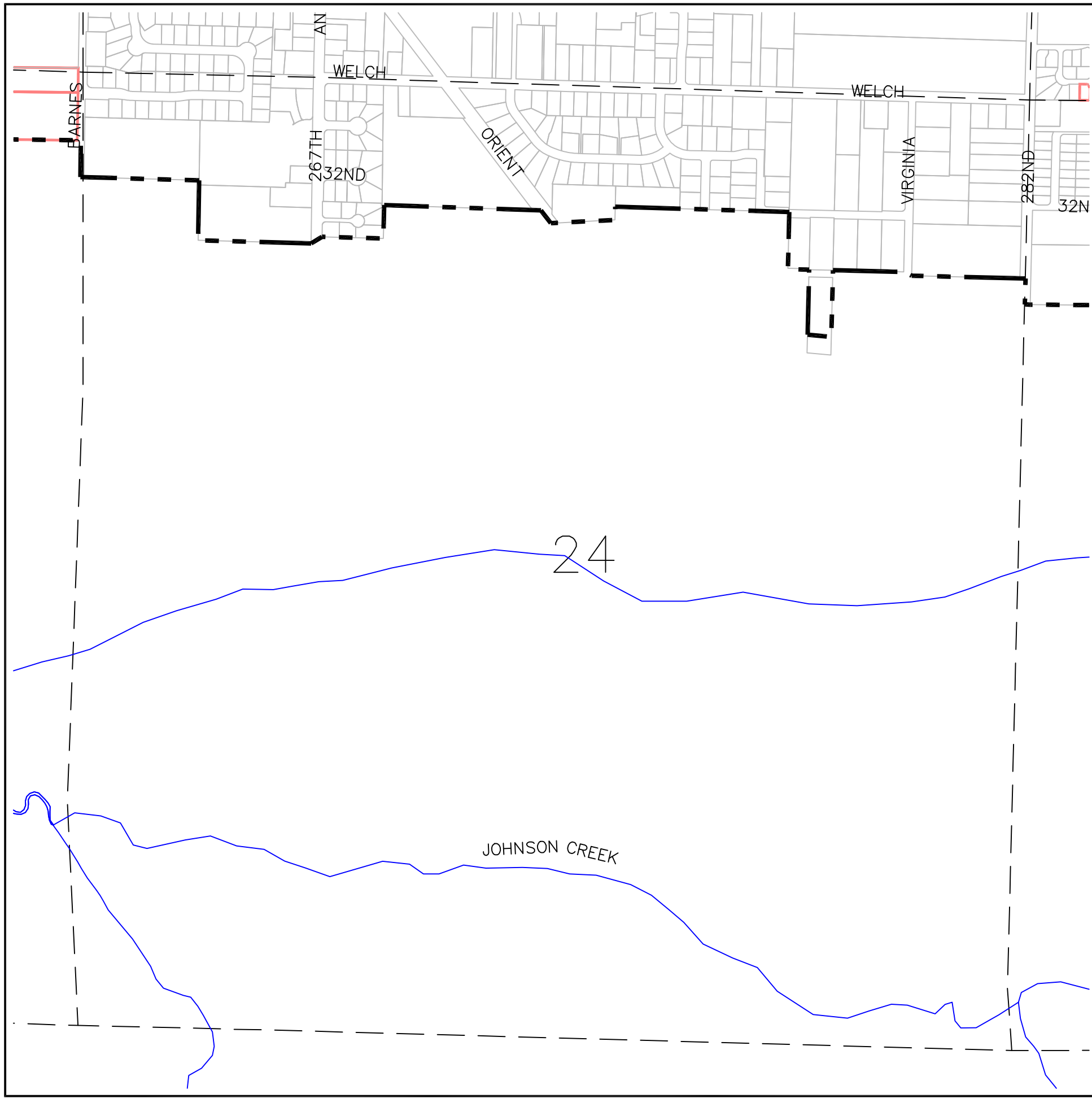
WETLAND INFORMATION IS SUBJECT TO CHANGE

Information shown on this map is for planning purposes only and wetland information is subject to change. There may be unmapped wetlands subject to regulation and all wetland boundary mapping is approximate. In all cases, actual field conditions determine wetland boundaries. You are advised to contact the Oregon Division of State Lands or the U.S. Army Corps of Engineers with regulatory questions.

City of Gresham  
 1333 N.W. Eastman Parkway  
 Gresham, Oregon 97030-3813



graphicserver:\portland\projects\gresham

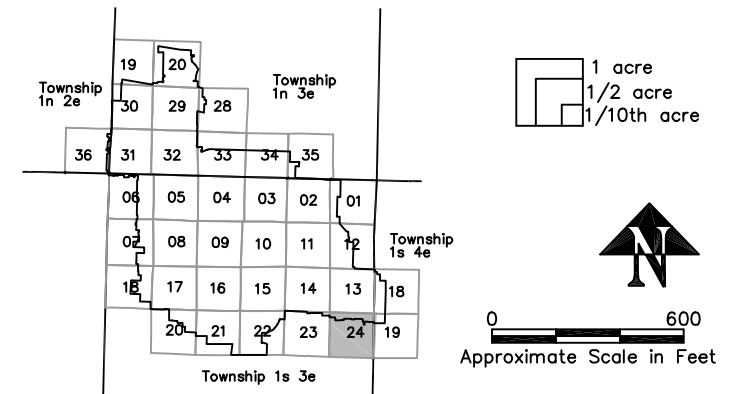


T 1S R 3E Section 24  
 CITY OF GRESHAM  
 LOCAL WETLAND INVENTORY  
 June 2004



LEGEND

- Wetland
- Possible wetland
- Delineated wetland
- Delineated wetland (less than 0.5 ac)
- Delineated wetland  
98-0515 DSL reference number
- Wetland mosaic
- Wetland/stream designator
- Locally significant wetland
- Field verified
- Mitigation site
- Sample point
- Stream - data from METRO
- Site access granted
- Urban Growth Boundary
- Section line



WETLAND INFORMATION IS SUBJECT TO CHANGE

Information shown on this map is for planning purposes only and wetland information is subject to change. There may be unmapped wetlands subject to regulation and all wetland boundary mapping is approximate. In all cases, actual field conditions determine wetland boundaries. You are advised to contact the Oregon Division of State Lands or the U.S. Army Corps of Engineers with regulatory questions.

City of Gresham  
 1333 N.W. Eastman Parkway  
 Gresham, Oregon 97030-3813



graphicserver:\portland\projects\gresham

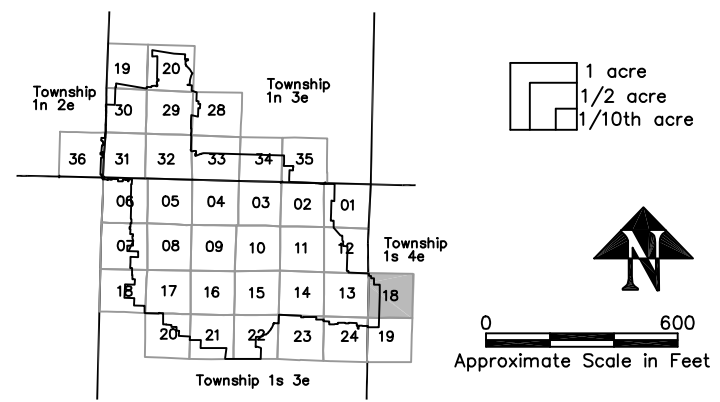


T 1S R 4E Section 18  
 CITY OF GRESHAM  
 LOCAL WETLAND INVENTORY  
 June 2004



LEGEND

- Wetland
- PW Possible wetland
- Delineated wetland
- DW Delineated wetland (less than 0.5 ac)
- DSL Det# Delineated wetland  
98-0515 DSL reference number
- Wetland mosaic
- TC18 Wetland/stream designator
- LSW Locally significant wetland
- FV Field verified
- M Mitigation site
- 3 Sample point
- Stream - data from METRO
- Site access granted
- Urban Growth Boundary
- Section line



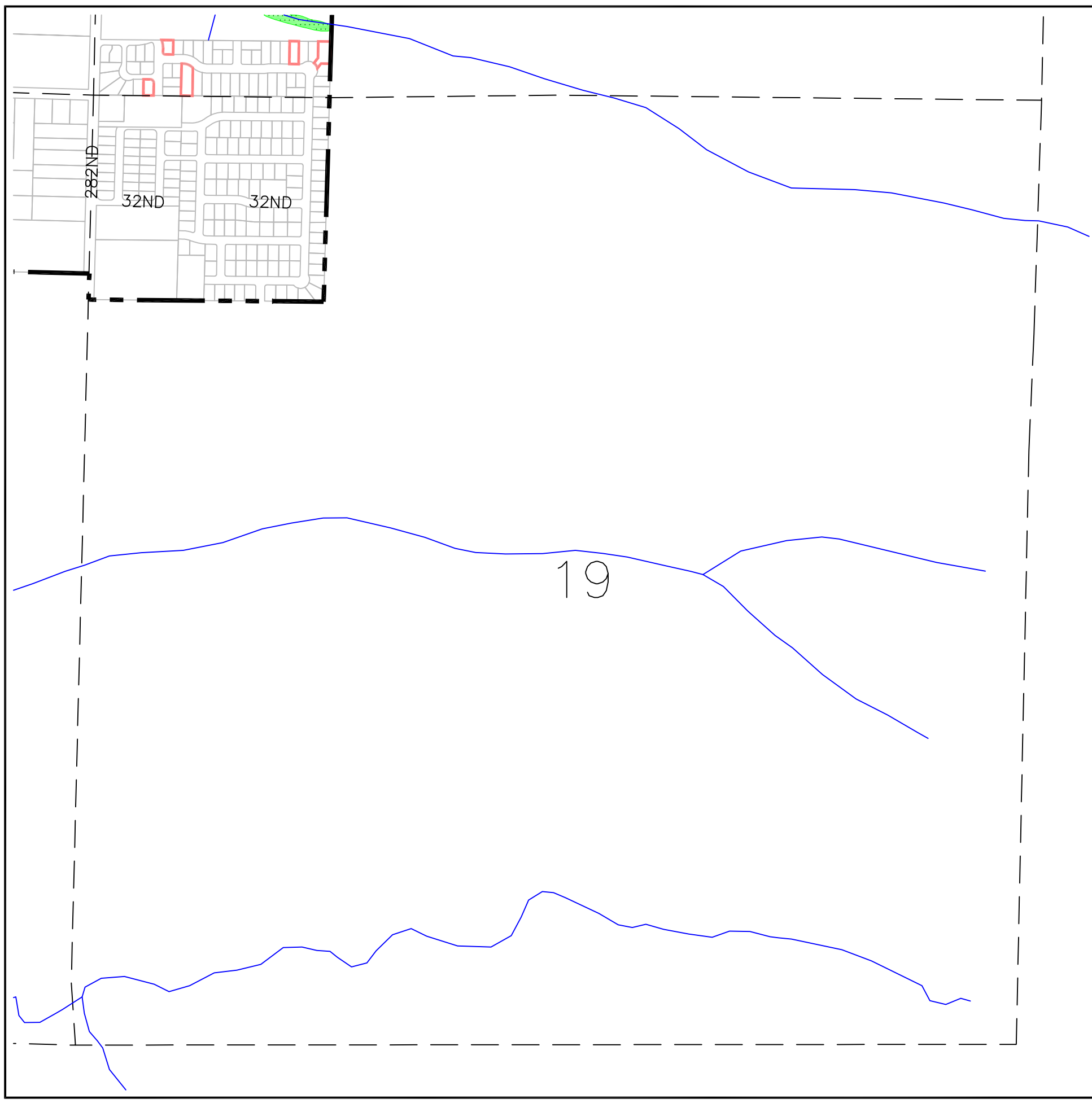
WETLAND INFORMATION IS SUBJECT TO CHANGE

Information shown on this map is for planning purposes only and wetland information is subject to change. There may be unmapped wetlands subject to regulation and all wetland boundary mapping is approximate. In all cases, actual field conditions determine wetland boundaries. You are advised to contact the Oregon Division of State Lands or the U.S. Army Corps of Engineers with regulatory questions.


City of Gresham  
 1333 N.W. Eastman Parkway  
 Gresham, Oregon 97030-3813



graphicserver:\portland\projects\gresham

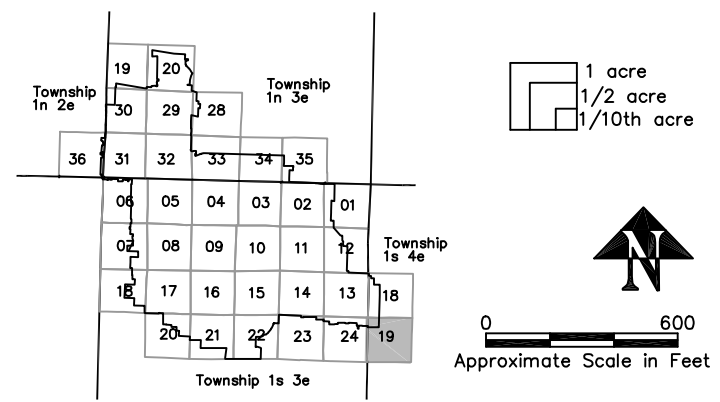


T 1S R 4E Section 19  
 CITY OF GRESHAM  
 LOCAL WETLAND INVENTORY  
 June 2004



LEGEND

- Wetland
- PW** Possible wetland
- Delineated wetland
- DW** Delineated wetland (less than 0.5 ac)
- DSL Det#** Delineated wetland  
98-0515 DSL reference number
- Wetland mosaic
- TC18** Wetland/stream designator
- LSW** Locally significant wetland
- FV** Field verified
- M** Mitigation site
- 3** Sample point
- Stream - data from METRO
- Site access granted
- Urban Growth Boundary
- Section line



WETLAND INFORMATION IS SUBJECT TO CHANGE

Information shown on this map is for planning purposes only and wetland information is subject to change. There may be unmapped wetlands subject to regulation and all wetland boundary mapping is approximate. In all cases, actual field conditions determine wetland boundaries. You are advised to contact the Oregon Division of State Lands or the U.S. Army Corps of Engineers with regulatory questions.

City of Gresham  
 1333 N.W. Eastman Parkway  
 Gresham, Oregon 97030-3813

