












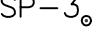
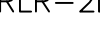



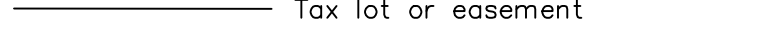

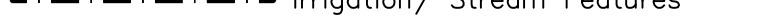
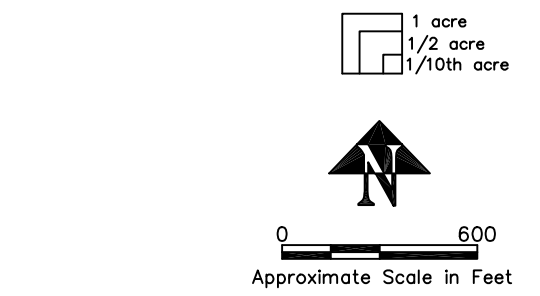
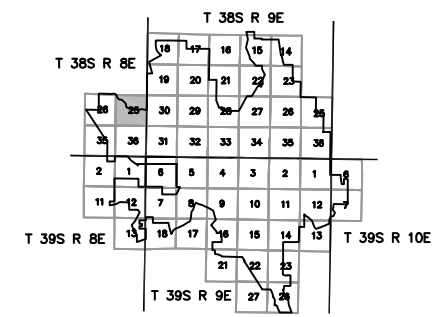


T 38S R 8E Section 25
 CITY OF KLAMATH FALLS
 LOCAL WETLAND INVENTORY
 July 2004

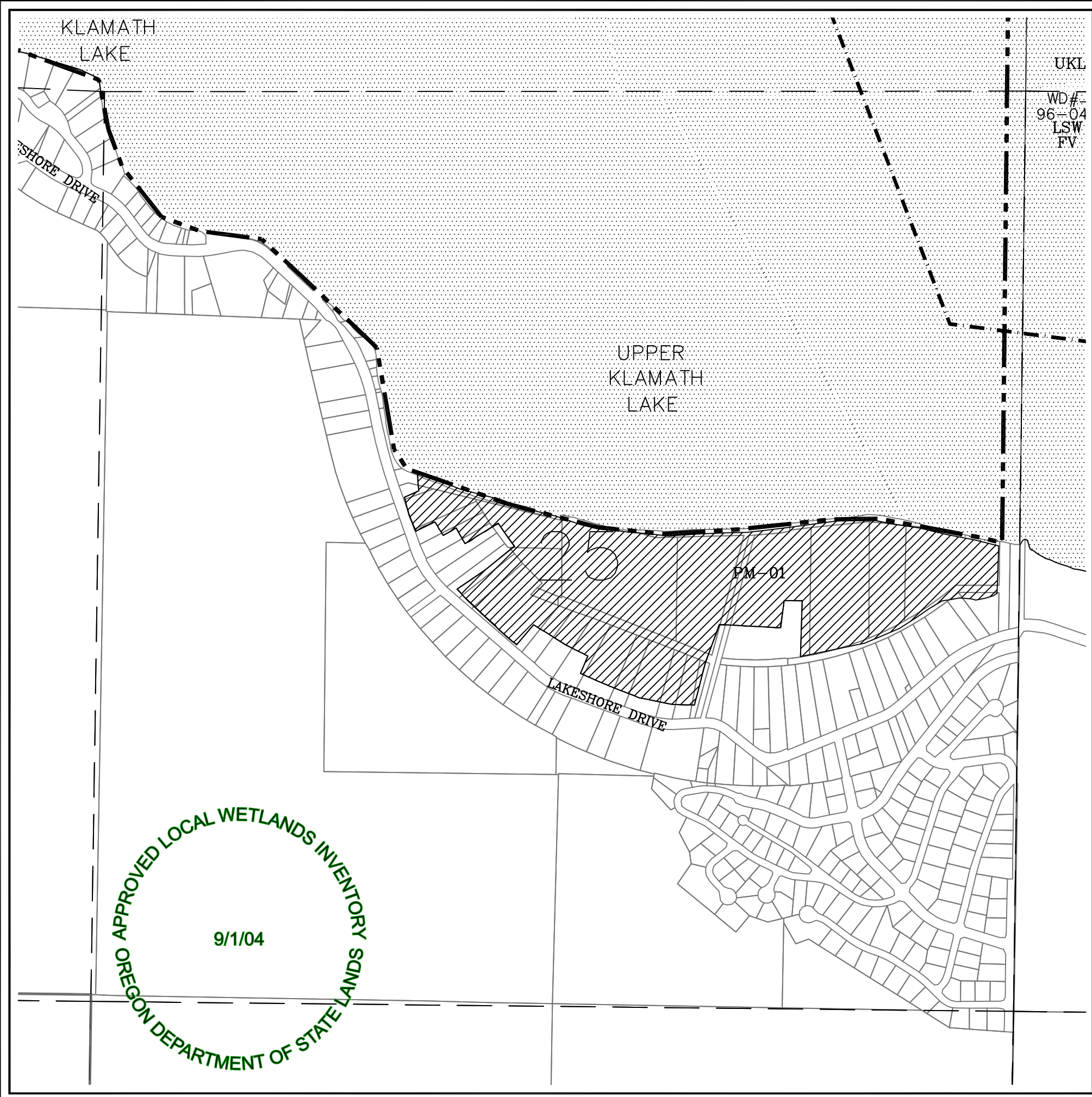
LEGEND

-  Wetland
-  Other Waters of the State/ United States
-  Created Water Features
-  Possible wetland
-  Delineated wetland
-  Delineated wetland less than 0.5 acre
-  Delineated wetland, DSL reference number
-  Wetland mosaic
-  LR-10,UKL-01 Wetland Code
-  Storm water facility
-  Locally significant wetland
-  Field verified
-  PM-01 Potential mitigation site
-  Sample point
-  Riparian Assessment Reach Code
-  Site access granted
-  Urban Growth Boundary (approx.)
-  Section line
-  Tax lot or easement
-  Intermittent/Ephemeral Stream
-  Irrigation/ Stream Features



Information shown on this map is for planning purpose only and wetland information is subject to change. There may be unmapped wetlands subject to regulation and all wetland boundary mapping is approximate. In all cases, actual field conditions determine wetland boundaries. No determination has been made on state jurisdiction of irrigation features (canals, drains, laterals) or other created waters or waterways. Irrigation/stream feature locations are approximate and features are only mapped as lines (not to scale). You are advised to contact the Oregon Division of State Lands and the U.S. Army Corps of Engineers with any regulatory questions.

City of Klamath Falls
 P.O. Box 237
 Klamath Falls, Oregon 97601









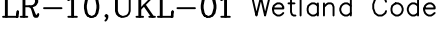
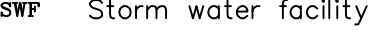



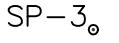
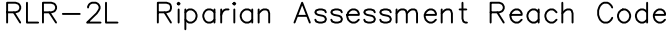








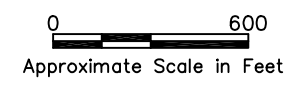
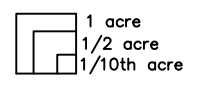
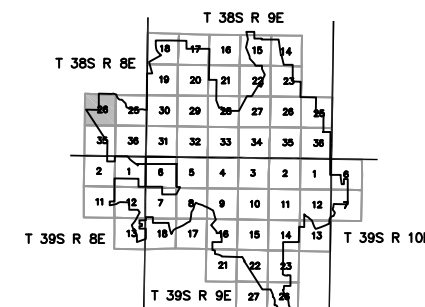
APPROVED LOCAL WETLANDS INVENTORY
 9/1/04
 OREGON DEPARTMENT OF STATE LANDS

D:\2015002.1\Klamath_LWI.dwg

T 38S R 8E Section 26
 CITY OF KLAMATH FALLS
 LOCAL WETLAND INVENTORY
 JULY 2004

LEGEND

-  Wetland
-  Other Waters of the State/ United States
-  Created Water Features
-  Possible wetland
-  Delineated wetland
-  Delineated wetland less than 0.5 acre
-  Delineated wetland, DSL reference number
-  Wetland mosaic
-  LR-10,UKL-01 Wetland Code
-  SWF Storm water facility
-  LSW Locally significant wetland
-  FV Field verified
-  PM-01 Potential mitigation site
-  SP-3 Sample point
-  RLR-2L Riparian Assessment Reach Code
-  Site access granted
-  Urban Growth Boundary (approx.)
-  Section line
-  Tax lot or easement
-  Intermittent/Ephemeral Stream
-  Irrigation/ Stream Features



Information shown on this map is for planning purpose only and wetland information is subject to change. There may be unmapped wetlands subject to regulation and all wetland boundary mapping is approximate. In all cases, actual field conditions determine wetland boundaries. No determination has been made on state jurisdiction of irrigation features (canals, drains, laterals) or other created waters or waterways. Irrigation/ stream feature locations are approximate and features are only mapped as lines (not to scale). You are advised to contact the Oregon Division of State Lands and the U.S. Army Corps of Engineers with any regulatory questions.

City of Klamath Falls
 P.O. Box 237
 Klamath Falls, Oregon 97601



APPROVED LOCAL WETLANDS INVENTORY
 9/1/04
 OREGON DEPARTMENT OF STATE LANDS







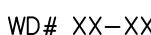





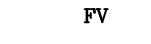

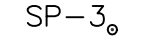






26


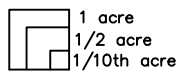
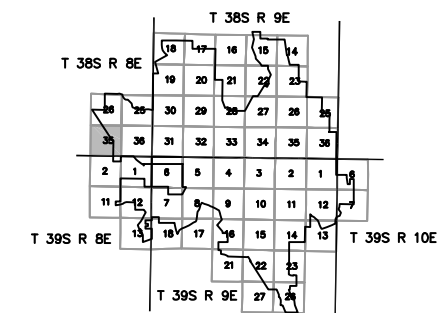
STATE ROUTE 140 (LAKE OF THE WOODS HIGHWAY)

UPPER
 KLAMATH
 LAKE

LAKESHORE DRIVE

T 38S R 8E Section 35
 CITY OF KLAMATH FALLS
 LOCAL WETLAND INVENTORY
 July 2004

- LEGEND**
-  Wetland
 -  Other Waters of the State/ United States
 -  Created Water Features
 -  Possible wetland
 -  Delineated wetland
 -  Delineated wetland less than 0.5 acre
 -  Delineated wetland, DSL reference number
 -  Wetland mosaic
 -  Wetland Code
 -  Storm water facility
 -  Locally significant wetland
 -  Field verified
 -  Potential mitigation site
 -  Sample point
 -  Riparian Assessment Reach Code
 -  Site access granted
 -  Urban Growth Boundary (approx.)
 -  Section line
 -  Tax lot or easement
 -  Intermittent/Ephemeral Stream
 -  Irrigation/ Stream Features



APPROVED LOCAL WETLANDS INVENTORY
 9/1/04
 OREGON DEPARTMENT OF STATE LANDS









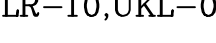




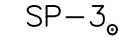




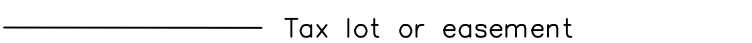


City of Klamath Falls
 P.O. Box 237
 Klamath Falls, Oregon 97601

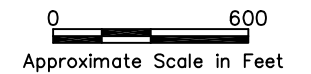
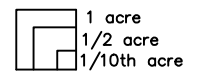
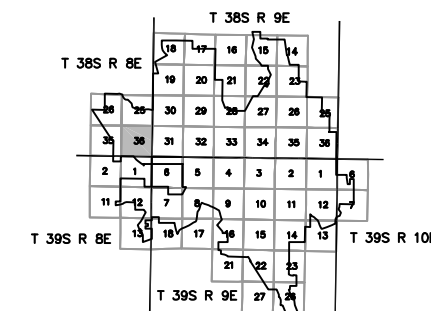


Information shown on this map is for planning purpose only and wetland information is subject to change. There may be unmapped wetlands subject to regulation and all wetland boundary mapping is approximate. In all cases, actual field conditions determine wetland boundaries. No determination has been made on state jurisdiction of irrigation features (canals, drains, laterals) or other created waters or waterways. Irrigation/stream feature locations are approximate and features are only mapped as lines (not to scale). You are advised to contact the Oregon Division of State Lands and the U.S. Army Corps of Engineers with any regulatory questions.

T 38S R 8E Section 36
 CITY OF KLAMATH FALLS
 LOCAL WETLAND INVENTORY
 July 2004

LEGEND

-  Wetland
-  Other Waters of the State/ United States
-  Created Water Features
-  Possible wetland
-  Delineated wetland
-  Delineated wetland less than 0.5 acre
-  Delineated wetland, DSL reference number
-  Wetland mosaic
-  Wetland Code
-  Storm water facility
-  Locally significant wetland
-  Field verified
-  Potential mitigation site
-  Sample point
-  Riparian Assessment Reach Code
-  Site access granted
-  Urban Growth Boundary (approx.)
-  Section line
-  Tax lot or easement
-  Intermittent/Ephemeral Stream
-  Irrigation/ Stream Features



Information shown on this map is for planning purpose only and wetland information is subject to change. There may be unmapped wetlands subject to regulation and all wetland boundary mapping is approximate. In all cases, actual field conditions determine wetland boundaries. No determination has been made on state jurisdiction of irrigation features (canals, drains, laterals) or other created waters or waterways. Irrigation/ stream feature locations are approximate and features are only mapped as lines (not to scale). You are advised to contact the Oregon Division of State Lands and the U.S. Army Corps of Engineers with any regulatory questions.















City of Klamath Falls
 P.O. Box 237
 Klamath Falls, Oregon 97601


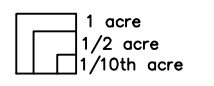
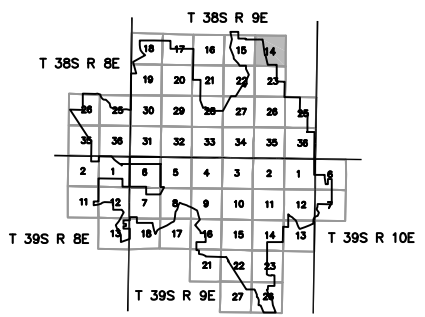


D:\2015002.1\Klamath_LWI.dwg

T 38S R 9E Section 14
 CITY OF KLAMATH FALLS
 LOCAL WETLAND INVENTORY
 June 2004

9/1/04
 OREGON DEPARTMENT OF STATE LANDS
 APPROVED LOCAL WETLANDS INVENTORY

- LEGEND
-  Wetland
 -  Other Waters of the State/ United States
 -  Created Water Features
 -  Possible wetland
 -  Delineated wetland
 -  Delineated wetland less than 0.5 acre
 - WD# XX-XXXX Delineated wetland, DSL reference number
 -  Wetland mosaic
 - LR-10,UKL-01 Wetland Code
 - SWF Storm water facility
 - LSW Locally significant wetland
 - FV Field verified
 -  PM-01 Potential mitigation site
 - SP-3 Sample point
 - RLR-2L Riparian Assessment Reach Code
 -  Site access granted
 -  Urban Growth Boundary (approx.)
 -  Section line
 -  Tax lot or easement
 -  Intermittent/Ephemeral Stream
 -  Irrigation/ Stream Features



Information shown on this map is for planning purpose only and wetland information is subject to change. There may be unmapped wetlands subject to regulation and all wetland boundary mapping is approximate. In all cases, actual field conditions determine wetland boundaries. No determination has been made on state jurisdiction of irrigation features (canals, drains, laterals) or other created waters or waterways. Irrigation/ stream feature locations are approximate and features are only mapped as lines (not to scale). You are advised to contact the Oregon Division of State Lands and the U.S. Army Corps of Engineers with any regulatory questions.














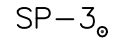






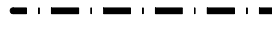
City of Klamath Falls
 P.O. Box 237
 Klamath Falls, Oregon 97601

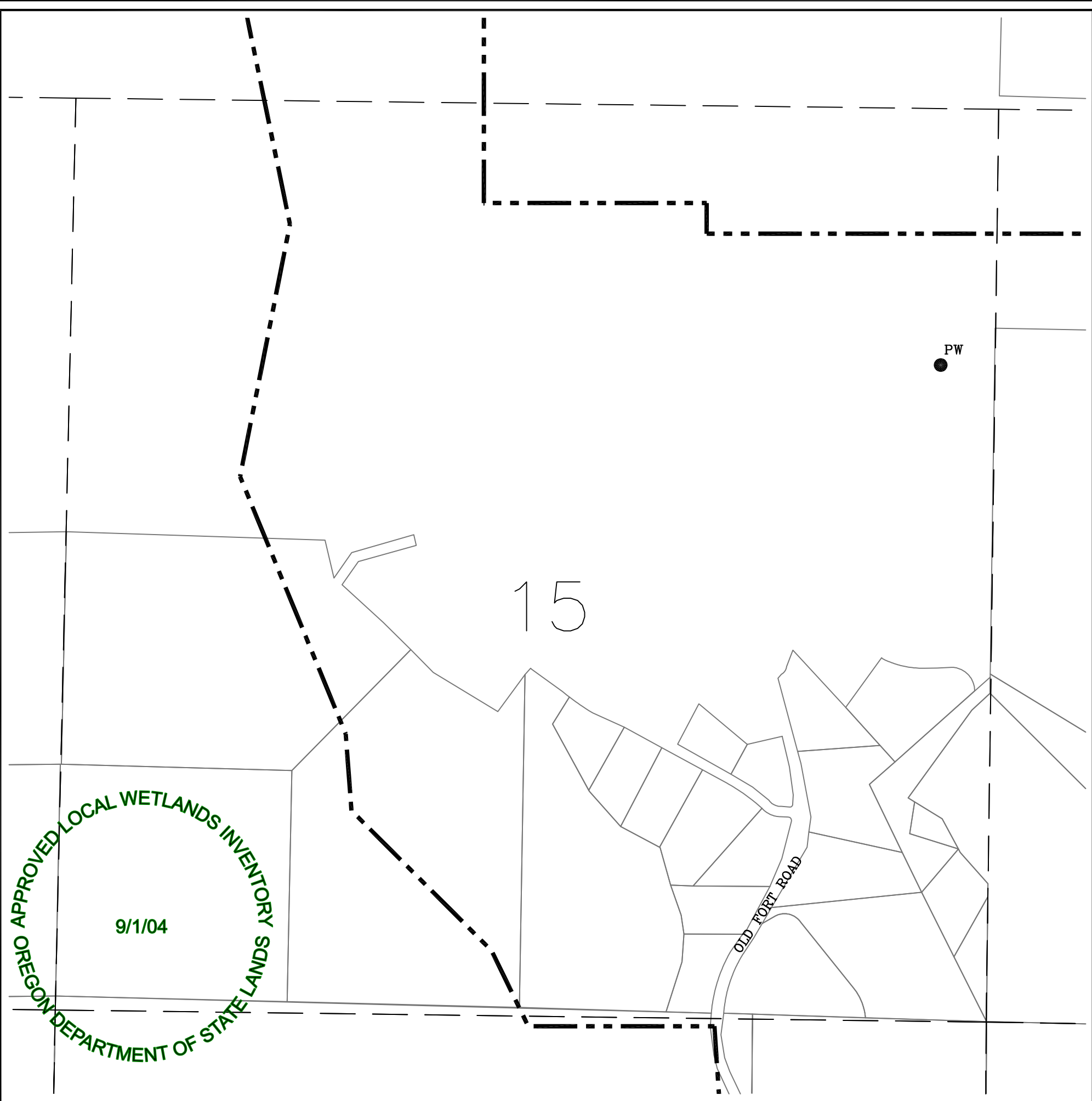
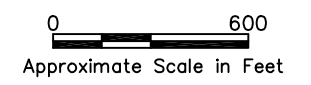
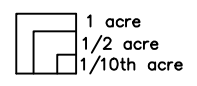
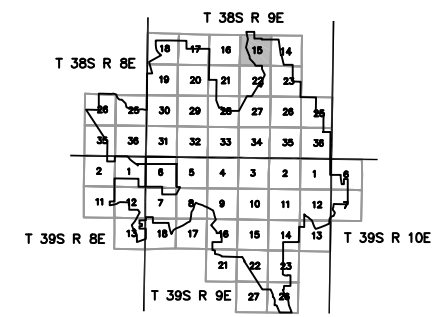
SHAPIRO
 & ASSOCIATES, INC.

D:\2015002.1\Klamath_LWI.dwg

T 38S R 9E Section 15
 CITY OF KLAMATH FALLS
 LOCAL WETLAND INVENTORY
 July 2004

LEGEND

-  Wetland
-  Other Waters of the State/ United States
-  Created Water Features
-  Possible wetland
-  Delineated wetland
-  Delineated wetland less than 0.5 acre
-  Delineated wetland, DSL reference number
-  Wetland mosaic
-  Wetland Code
-  Storm water facility
-  Locally significant wetland
-  Field verified
-  Potential mitigation site
-  Sample point
-  Riparian Assessment Reach Code
-  Site access granted
-  Urban Growth Boundary (approx.)
-  Section line
-  Tax lot or easement
-  Intermittent/Ephemeral Stream
-  Irrigation/ Stream Features



Information shown on this map is for planning purpose only and wetland information is subject to change. There may be unmapped wetlands subject to regulation and all wetland boundary mapping is approximate. In all cases, actual field conditions determine wetland boundaries. No determination has been made on state jurisdiction of irrigation features (canals, drains, laterals) or other created waters or waterways. Irrigation/ stream feature locations are approximate and features are only mapped as lines (not to scale). You are advised to contact the Oregon Division of State Lands and the U.S. Army Corps of Engineers with any regulatory questions.

City of Klamath Falls
 P.O. Box 237
 Klamath Falls, Oregon 97601














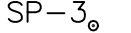
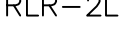






SHAPIRO
 & ASSOCIATES, INC.

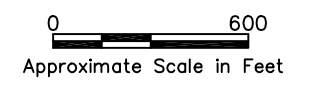
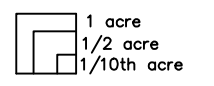
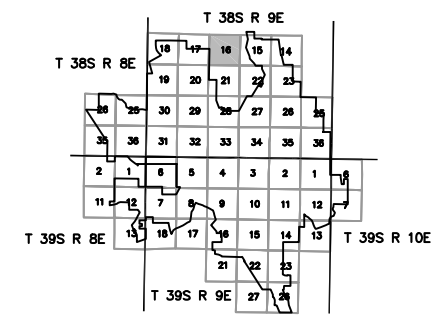
T 38S R 9E Section 16
 CITY OF KLAMATH FALLS
 LOCAL WETLAND INVENTORY
 July 2004

APPROVED LOCAL WETLANDS INVENTORY
 9/1/04
 OREGON DEPARTMENT OF STATE LANDS

16

LEGEND

-  Wetland
-  Other Waters of the State/ United States
-  Created Water Features
-  Possible wetland
-  Delineated wetland
-  Delineated wetland less than 0.5 acre
-  Delineated wetland, DSL reference number
-  Wetland mosaic
-  Wetland Code
-  Storm water facility
-  Locally significant wetland
-  Field verified
-  Potential mitigation site
-  Sample point
-  Riparian Assessment Reach Code
-  Site access granted
-  Urban Growth Boundary (approx.)
-  Section line
-  Tax lot or easement
-  Intermittent/Ephemeral Stream
-  Irrigation/ Stream Features



Information shown on this map is for planning purpose only and wetland information is subject to change. There may be unmapped wetlands subject to regulation and all wetland boundary mapping is approximate. In all cases, actual field conditions determine wetland boundaries. No determination has been made on state jurisdiction of irrigation features (canals, drains, laterals) or other created waters or waterways. Irrigation/ stream feature locations are approximate and features are only mapped as lines (not to scale). You are advised to contact the Oregon Division of State Lands and the U.S. Army Corps of Engineers with any regulatory questions.







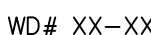





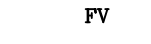

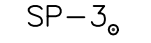






City of Klamath Falls
 P.O. Box 237
 Klamath Falls, Oregon 97601

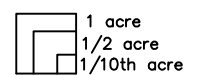
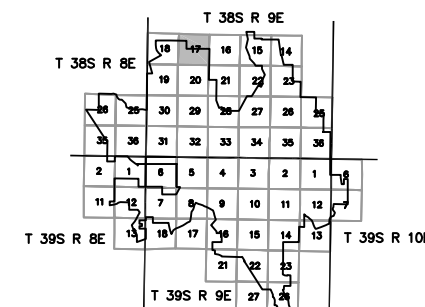


T 38S R 9E Section 17
 CITY OF KLAMATH FALLS
 LOCAL WETLAND INVENTORY
 July 2004

9/1/04
 OREGON DEPARTMENT OF STATE LANDS
 APPROVED LOCAL WETLANDS INVENTORY

LEGEND

-  Wetland
-  Other Waters of the State/ United States
-  Created Water Features
-  Possible wetland
-  Delineated wetland
-  Delineated wetland less than 0.5 acre
-  WD# XX-XXXX Delineated wetland, DSL reference number
-  Wetland mosaic
-  LR-10,UKL-01 Wetland Code
-  SWF Storm water facility
-  LSW Locally significant wetland
-  FV Field verified
-  PM-01 Potential mitigation site
-  SP-3 Sample point
-  RLR-2L Riparian Assessment Reach Code
-  Site access granted
-  Urban Growth Boundary (approx.)
-  Section line
-  Tax lot or easement
-  Intermittent/Ephemeral Stream
-  Irrigation/ Stream Features
















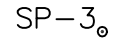







Information shown on this map is for planning purpose only and wetland information is subject to change. There may be unmapped wetlands subject to regulation and all wetland boundary mapping is approximate. In all cases, actual field conditions determine wetland boundaries. No determination has been made on state jurisdiction of irrigation features (canals, drains, laterals) or other created waters or waterways. Irrigation/stream feature locations are approximate and features are only mapped as lines (not to scale). You are advised to contact the Oregon Division of State Lands and the U.S. Army Corps of Engineers with any regulatory questions.

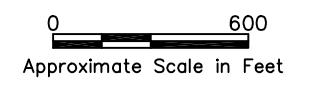
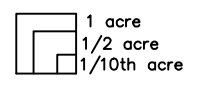
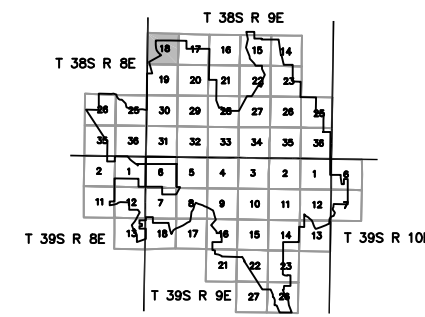
City of Klamath Falls
 P.O. Box 237
 Klamath Falls, Oregon 97601



T 38S R 9E Section 18
 CITY OF KLAMATH FALLS
 LOCAL WETLAND INVENTORY
 July 2004

LEGEND

-  Wetland
-  Other Waters of the State/ United States
-  Created Water Features
-  Possible wetland
-  Delineated wetland
-  Delineated wetland less than 0.5 acre
-  DW# XX-XXXX Delineated wetland, DSL reference number
-  Wetland mosaic
-  LR-10, UKL-01 Wetland Code
-  SWF Storm water facility
-  LSW Locally significant wetland
-  FV Field verified
-  PM-01 Potential mitigation site
-  SP-3 Sample point
-  RLR-2L Riparian Assessment Reach Code
-  Site access granted
-  Urban Growth Boundary (approx.)
-  Section line
-  Tax lot or easement
-  Intermittent/Ephemeral Stream
-  Irrigation/ Stream Features

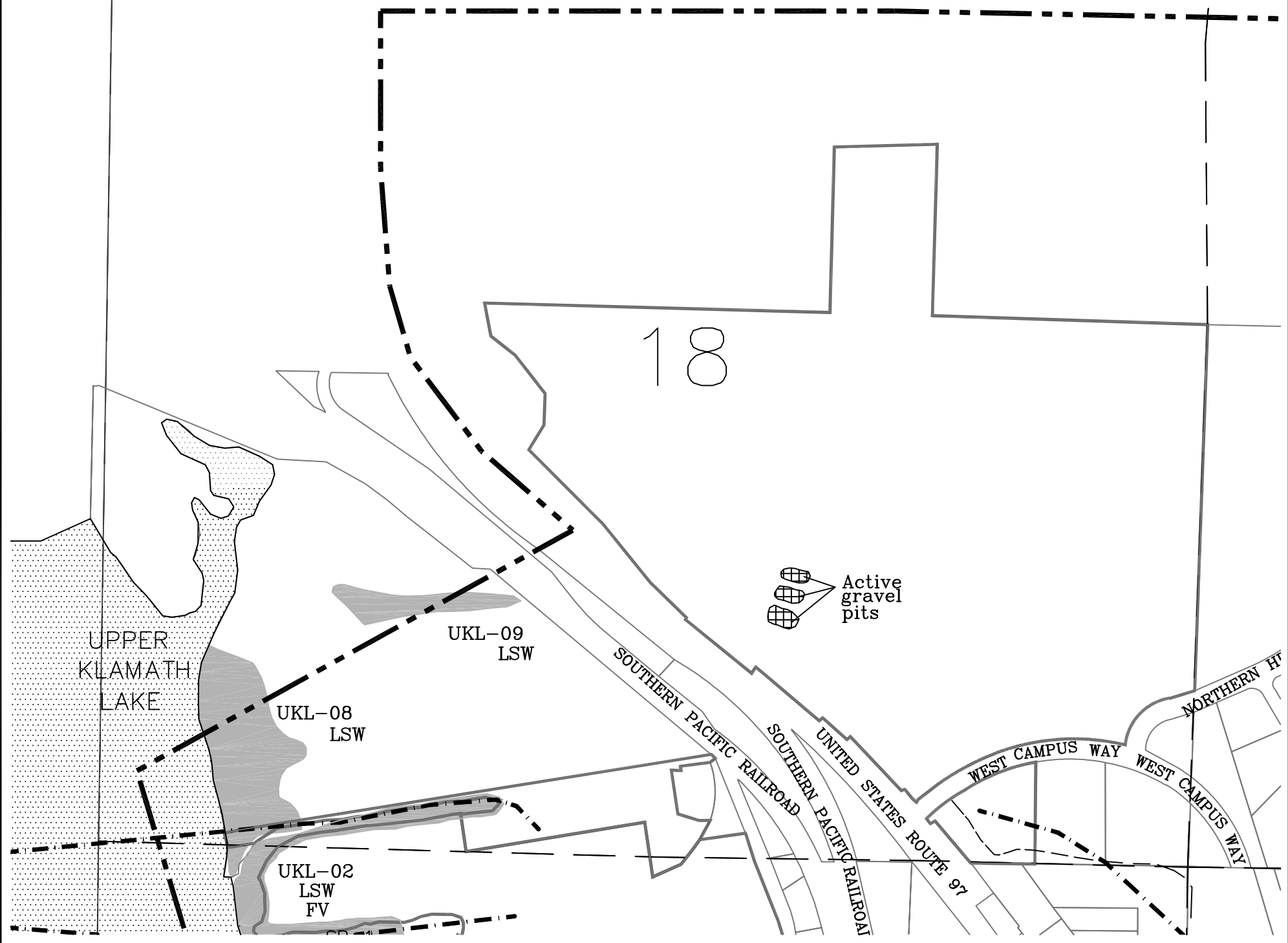


Information shown on this map is for planning purpose only and wetland information is subject to change. There may be unmapped wetlands subject to regulation and all wetland boundary mapping is approximate. In all cases, actual field conditions determine wetland boundaries. No determination has been made on state jurisdiction of irrigation features (canals, drains, laterals) or other created waters or waterways. Irrigation/stream feature locations are approximate and features are only mapped as lines (not to scale). You are advised to contact the Oregon Division of State Lands and the U.S. Army Corps of Engineers with any regulatory questions.

City of Klamath Falls
 P.O. Box 237
 Klamath Falls, Oregon 97601



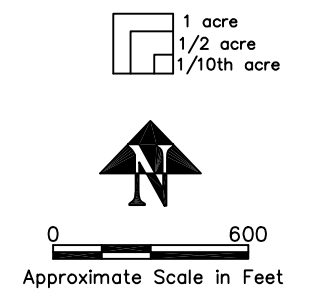
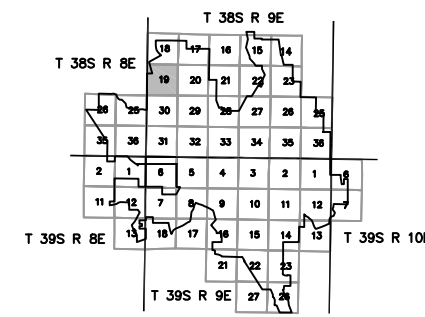
9/1/04
 APPROVED LOCAL WETLANDS INVENTORY
 OREGON DEPARTMENT OF STATE LANDS



T 38S R 9E Section 19
 CITY OF KLAMATH FALLS
 LOCAL WETLAND INVENTORY
 July 2004



- LEGEND**
- Wetland
 - Other Waters of the State/ United States
 - Created Water Features
 - Possible wetland
 - Delineated wetland
 - Delineated wetland less than 0.5 acre
 - Wetland mosaic
 - Wetland Code
 - Storm water facility
 - Locally significant wetland
 - Field verified
 - Potential mitigation site
 - Sample point
 - Riparian Assessment Reach Code
 - Site access granted
 - Urban Growth Boundary (approx.)
 - Section line
 - Tax lot or easement
 - Intermittent/Ephemeral Stream
 - Irrigation/ Stream Features



Information shown on this map is for planning purpose only and wetland information is subject to change. There may be unmapped wetlands subject to regulation and all wetland boundary mapping is approximate. In all cases, actual field conditions determine wetland boundaries. No determination has been made on state jurisdiction of irrigation features (canals, drains, laterals) or other created waters or waterways. Irrigation/ stream feature locations are approximate and features are only mapped as lines (not to scale). You are advised to contact the Oregon Division of State Lands and the U.S. Army Corps of Engineers with any regulatory questions.

City of Klamath Falls
 P.O. Box 237
 Klamath Falls, Oregon 97601



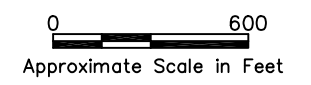
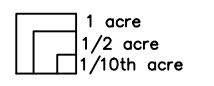
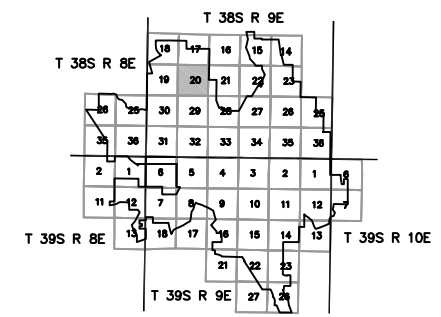
D:\2015002.1\Klamath_LWI.dwg

T 38S R 9E Section 20
 CITY OF KLAMATH FALLS
 LOCAL WETLAND INVENTORY
 July 2004



LEGEND

- Wetland
- Other Waters of the State/ United States
- Created Water Features
- Possible wetland
- Delineated wetland
- Delineated wetland less than 0.5 acre
- Delineated wetland, DSL reference number
- Wetland mosaic
- LR-10,UKL-01** Wetland Code
- SWF** Storm water facility
- LSW** Locally significant wetland
- FV** Field verified
- PM-01** Potential mitigation site
- SP-3** Sample point
- RLR-2L** Riparian Assessment Reach Code
- Site access granted
- Urban Growth Boundary (approx.)
- Section line
- Tax lot or easement
- Intermittent/Ephemeral Stream
- Irrigation/ Stream Features



Information shown on this map is for planning purpose only and wetland information is subject to change. There may be unmapped wetlands subject to regulation and all wetland boundary mapping is approximate. In all cases, actual field conditions determine wetland boundaries. No determination has been made on state jurisdiction of irrigation features (canals, drains, laterals) or other created waters or waterways. Irrigation/ stream feature locations are approximate and features are only mapped as lines (not to scale). You are advised to contact the Oregon Division of State Lands and the U.S. Army Corps of Engineers with any regulatory questions.

City of Klamath Falls
 P.O. Box 237
 Klamath Falls, Oregon 97601














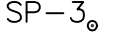
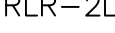








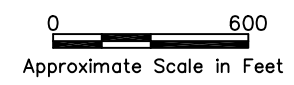
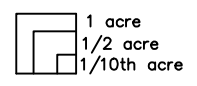
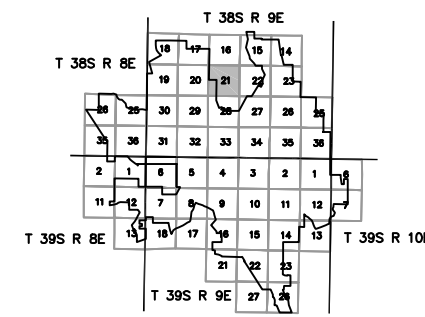
D:\2015002.1\Klamath_LWI.dwg

T 38S R 9E Section 21
 CITY OF KLAMATH FALLS
 LOCAL WETLAND INVENTORY
 July 2004

APPROVED LOCAL WETLANDS INVENTORY
 OREGON DEPARTMENT OF STATE LANDS
 9/1/04

LEGEND

-  Wetland
-  Other Waters of the State/ United States
-  Created Water Features
-  Possible wetland
-  Delineated wetland
-  Delineated wetland less than 0.5 acre
-  Delineated wetland, DSL reference number
-  Wetland mosaic
-  Wetland Code
-  Storm water facility
-  Locally significant wetland
-  Field verified
-  Potential mitigation site
-  Sample point
-  Riparian Assessment Reach Code
-  Site access granted
-  Urban Growth Boundary (approx.)
-  Section line
-  Tax lot or easement
-  Intermittent/Ephemeral Stream
-  Irrigation/ Stream Features



Information shown on this map is for planning purpose only and wetland information is subject to change. There may be unmapped wetlands subject to regulation and all wetland boundary mapping is approximate. In all cases, actual field conditions determine wetland boundaries. No determination has been made on state jurisdiction of irrigation features (canals, drains, laterals) or other created waters or waterways. Irrigation/stream feature locations are approximate and features are only mapped as lines (not to scale). You are advised to contact the Oregon Division of State Lands and the U.S. Army Corps of Engineers with any regulatory questions.














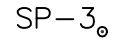
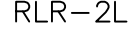






City of Klamath Falls
 P.O. Box 237
 Klamath Falls, Oregon 97601

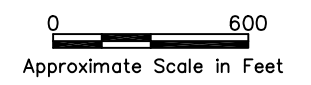
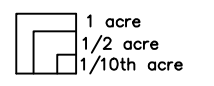
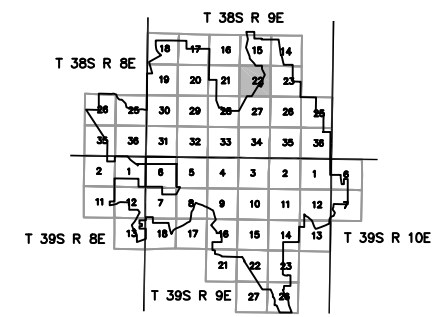
SHAPIRO
 & ASSOCIATES, INC.

D:\2015002.1\Klamath_LWI.dwg

T 38S R 9E Section 22
 CITY OF KLAMATH FALLS
 LOCAL WETLAND INVENTORY
 July 2004

LEGEND

-  Wetland
-  Other Waters of the State/ United States
-  Created Water Features
-  Possible wetland
-  Delineated wetland
-  Delineated wetland less than 0.5 acre
-  DW# XX-XXXX Delineated wetland, DSL reference number
-  Wetland mosaic
-  LR-10,UKL-01 Wetland Code
-  SWF Storm water facility
-  LSW Locally significant wetland
-  FV Field verified
-  PM-01 Potential mitigation site
-  SP-3 Sample point
-  RLR-2L Riparian Assessment Reach Code
-  Site access granted
-  Urban Growth Boundary (approx.)
-  Section line
-  Tax lot or easement
-  Intermittent/Ephemeral Stream
-  Irrigation/ Stream Features

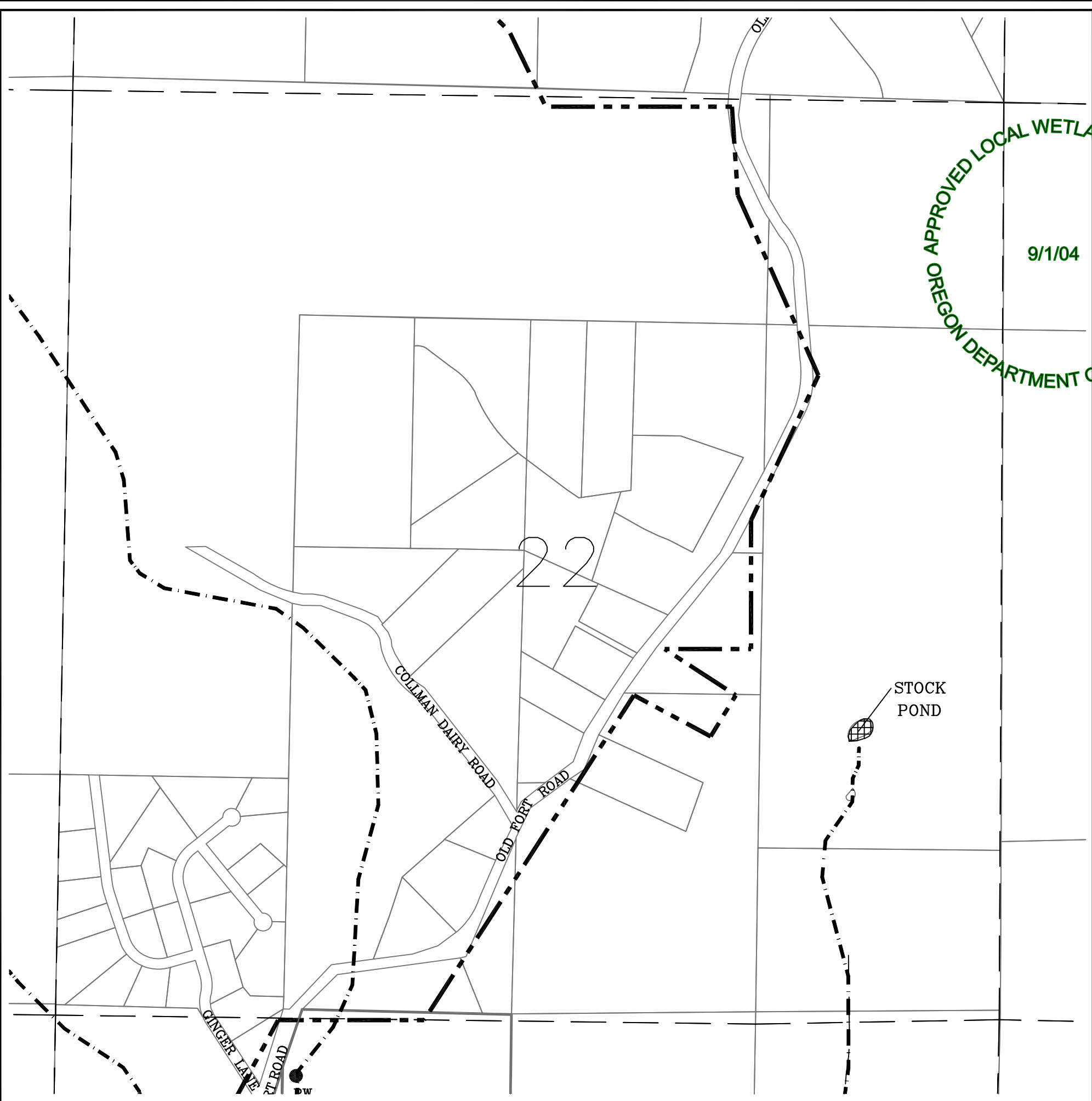


Information shown on this map is for planning purpose only and wetland information is subject to change. There may be unmapped wetlands subject to regulation and all wetland boundary mapping is approximate. In all cases, actual field conditions determine wetland boundaries. No determination has been made on state jurisdiction of irrigation features (canals, drains, laterals) or other created waters or waterways. Irrigation/stream feature locations are approximate and features are only mapped as lines (not to scale). You are advised to contact the Oregon Division of State Lands and the U.S. Army Corps of Engineers with any regulatory questions.

City of Klamath Falls
 P.O. Box 237
 Klamath Falls, Oregon 97601
















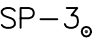
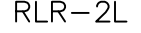

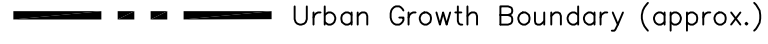




9/1/04
 OREGON DEPARTMENT OF STATE LANDS
 APPROVED LOCAL WETLANDS INVENTORY

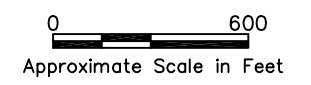
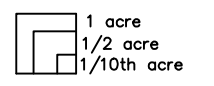
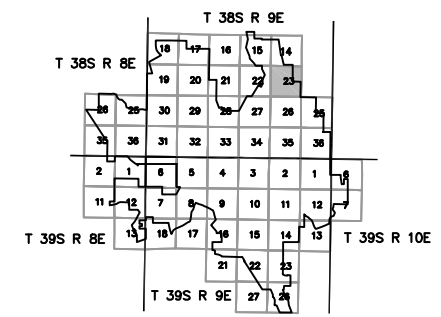


D:\2015002_1\Klamath_LWI.dwg

T 38S R 9E Section 23
 CITY OF KLAMATH FALLS
 LOCAL WETLAND INVENTORY
 July 2004

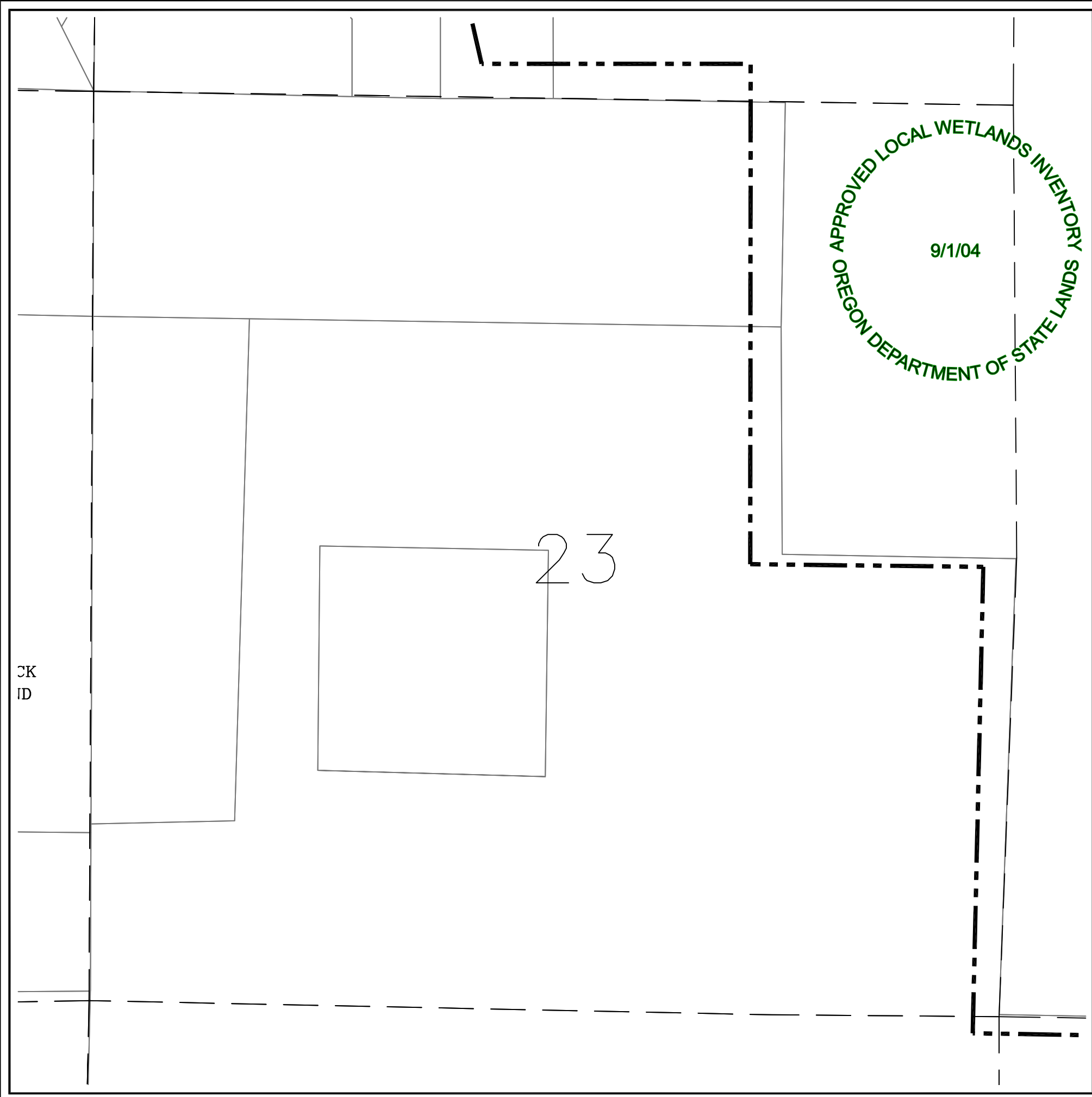
LEGEND

-  Wetland
-  Other Waters of the State/ United States
-  Created Water Features
-  Possible wetland
-  Delineated wetland
-  Delineated wetland less than 0.5 acre
-  Delineated wetland, DSL reference number
-  Wetland mosaic
-  Wetland Code
-  Storm water facility
-  Locally significant wetland
-  Field verified
-  Potential mitigation site
-  Sample point
-  Riparian Assessment Reach Code
-  Site access granted
-  Urban Growth Boundary (approx.)
-  Section line
-  Tax lot or easement
-  Intermittent/Ephemeral Stream
-  Irrigation/ Stream Features



Information shown on this map is for planning purpose only and wetland information is subject to change. There may be unmapped wetlands subject to regulation and all wetland boundary mapping is approximate. In all cases, actual field conditions determine wetland boundaries. No determination has been made on state jurisdiction of irrigation features (canals, drains, laterals) or other created waters or waterways. Irrigation/ stream feature locations are approximate and features are only mapped as lines (not to scale). You are advised to contact the Oregon Division of State Lands and the U.S. Army Corps of Engineers with any regulatory questions.

City of Klamath Falls
 P.O. Box 237
 Klamath Falls, Oregon 97601



D:\2015002.1\Klamath_LWI.dwg















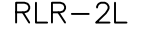






T 38S R 9E Section 25
 CITY OF KLAMATH FALLS
 LOCAL WETLAND INVENTORY
 July 2004

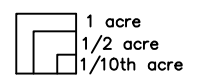
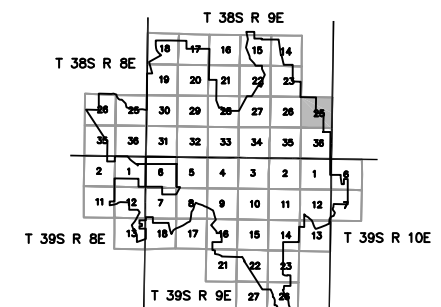
APPROVED LOCAL WETLANDS INVENTORY
 OREGON DEPARTMENT OF STATE LANDS
 9/1/04

25

V DRIVE

LEGEND

-  Wetland
-  Other Waters of the State/ United States
-  Created Water Features
-  Possible wetland
-  Delineated wetland
-  Delineated wetland less than 0.5 acre
-  Delineated wetland, DSL reference number
-  Wetland mosaic
-  Wetland Code
-  Storm water facility
-  Locally significant wetland
-  Field verified
-  Potential mitigation site
-  Sample point
-  Riparian Assessment Reach Code
-  Site access granted
-  Urban Growth Boundary (approx.)
-  Section line
-  Tax lot or easement
-  Intermittent/Ephemeral Stream
-  Irrigation/ Stream Features









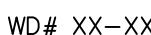





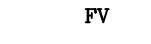

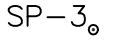






Information shown on this map is for planning purpose only and wetland information is subject to change. There may be unmapped wetlands subject to regulation and all wetland boundary mapping is approximate. In all cases, actual field conditions determine wetland boundaries. No determination has been made on state jurisdiction of irrigation features (canals, drains, laterals) or other created waters or waterways. Irrigation/ stream feature locations are approximate and features are only mapped as lines (not to scale). You are advised to contact the Oregon Division of State Lands and the U.S. Army Corps of Engineers with any regulatory questions.

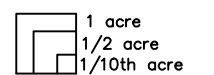
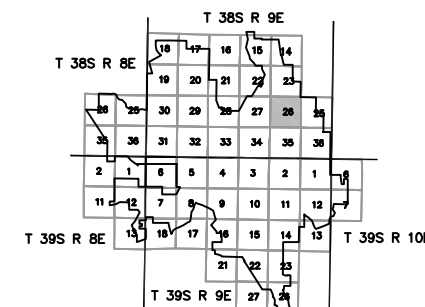
City of Klamath Falls
 P.O. Box 237
 Klamath Falls, Oregon 97601

SHAPIRO
 & ASSOCIATES, INC.

T 38S R 9E Section 26
 CITY OF KLAMATH FALLS
 LOCAL WETLAND INVENTORY
 July 2004

LEGEND

-  Wetland
-  Other Waters of the State/ United States
-  Created Water Features
-  Possible wetland
-  Delineated wetland
-  Delineated wetland less than 0.5 acre
-  Delineated wetland, DSL reference number
-  Wetland mosaic
-  Wetland Code
-  Storm water facility
-  Locally significant wetland
-  Field verified
-  Potential mitigation site
-  Sample point
-  Riparian Assessment Reach Code
-  Site access granted
-  Urban Growth Boundary (approx.)
-  Section line
-  Tax lot or easement
-  Intermittent/Ephemeral Stream
-  Irrigation/ Stream Features



Information shown on this map is for planning purpose only and wetland information is subject to change. There may be unmapped wetlands subject to regulation and all wetland boundary mapping is approximate. In all cases, actual field conditions determine wetland boundaries. No determination has been made on state jurisdiction of irrigation features (canals, drains, laterals) or other created waters or waterways. Irrigation/stream feature locations are approximate and features are only mapped as lines (not to scale). You are advised to contact the Oregon Division of State Lands and the U.S. Army Corps of Engineers with any regulatory questions.

City of Klamath Falls
 P.O. Box 237
 Klamath Falls, Oregon 97601



APPROVED LOCAL WETLANDS INVENTORY
 9/1/04
 OREGON DEPARTMENT OF STATE LANDS

26

DN

A-4 LATERAL














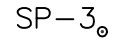
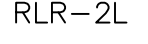

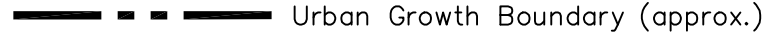




LATERAL

BASIN VIEW DRIVE

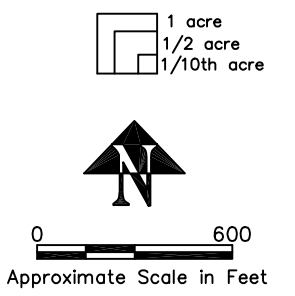
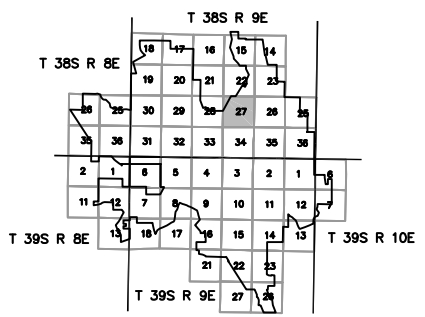
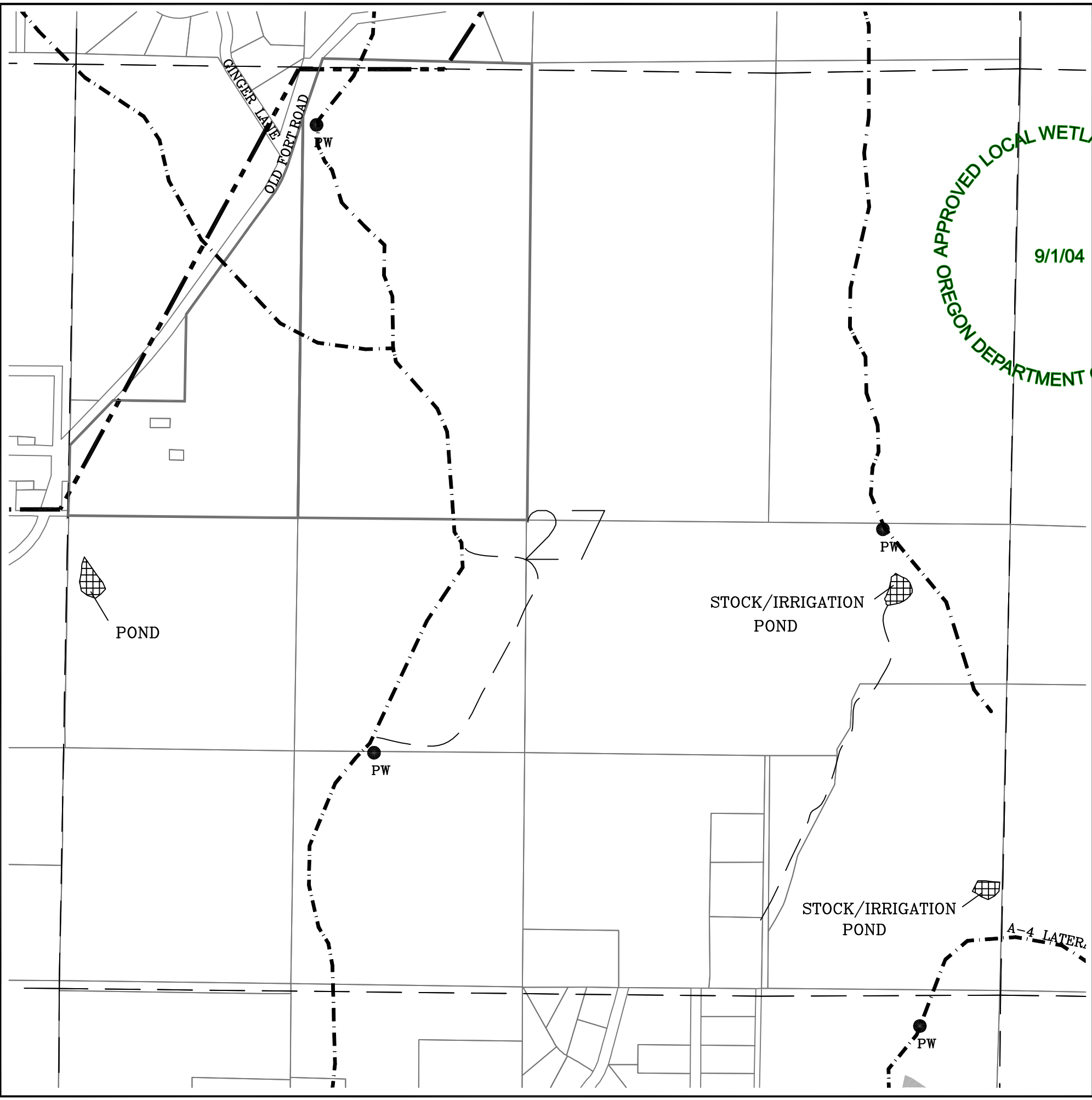
D:\2015002.1\Klamath_LWI.dwg

T 38S R 9E Section 27
 CITY OF KLAMATH FALLS
 LOCAL WETLAND INVENTORY
 July 2004

LEGEND

-  Wetland
-  Other Waters of the State/ United States
-  Created Water Features
-  Possible wetland
-  Delineated wetland
-  Delineated wetland less than 0.5 acre
-  Delineated wetland, DSL reference number
-  Wetland mosaic
-  Wetland Code
-  Storm water facility
-  Locally significant wetland
-  Field verified
-  Potential mitigation site
-  Sample point
-  Riparian Assessment Reach Code
-  Site access granted
-  Urban Growth Boundary (approx.)
-  Section line
-  Tax lot or easement
-  Intermittent/Ephemeral Stream
-  Irrigation/ Stream Features

9/1/04
 OREGON DEPARTMENT OF STATE LANDS
 APPROVED LOCAL WETLANDS INVENTORY











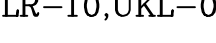




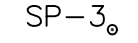







Information shown on this map is for planning purpose only and wetland information is subject to change. There may be unmapped wetlands subject to regulation and all wetland boundary mapping is approximate. In all cases, actual field conditions determine wetland boundaries. No determination has been made on state jurisdiction of irrigation features (canals, drains, laterals) or other created waters or waterways. Irrigation/stream feature locations are approximate and features are only mapped as lines (not to scale). You are advised to contact the Oregon Division of State Lands and the U.S. Army Corps of Engineers with any regulatory questions.

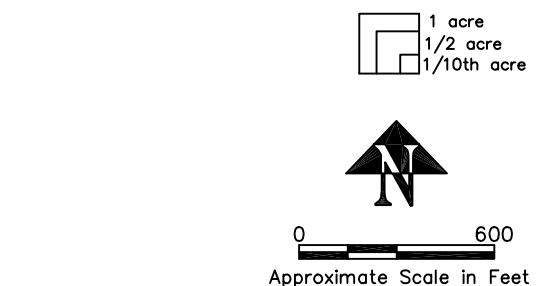
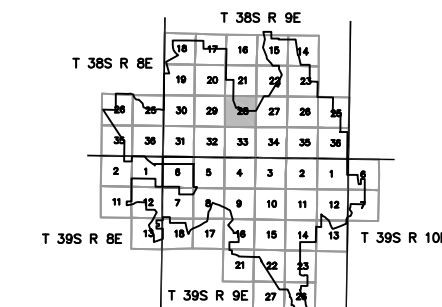
City of Klamath Falls
 P.O. Box 237
 Klamath Falls, Oregon 97601

SHAPIRO
 & ASSOCIATES, INC.

T 38S R 9E Section 28
 CITY OF KLAMATH FALLS
 LOCAL WETLAND INVENTORY
 July 2004

LEGEND

-  Wetland
-  Other Waters of the State/ United States
-  Created Water Features
-  Possible wetland
-  Delineated wetland
-  Delineated wetland less than 0.5 acre
-  Delineated wetland, DSL reference number
-  Wetland mosaic
-  Wetland Code
-  Storm water facility
-  Locally significant wetland
-  Field verified
-  Potential mitigation site
-  Sample point
-  Riparian Assessment Reach Code
-  Site access granted
-  Urban Growth Boundary (approx.)
-  Section line
-  Tax lot or easement
-  Intermittent/Ephemeral Stream
-  Irrigation/ Stream Features



Information shown on this map is for planning purpose only and wetland information is subject to change. There may be unmapped wetlands subject to regulation and all wetland boundary mapping is approximate. In all cases, actual field conditions determine wetland boundaries. No determination has been made on state jurisdiction of irrigation features (canals, drains, laterals) or other created waters or waterways. Irrigation/ stream feature locations are approximate and features are only mapped as lines (not to scale). You are advised to contact the Oregon Division of State Lands and the U.S. Army Corps of Engineers with any regulatory questions.


City of Klamath Falls
 P.O. Box 237
 Klamath Falls, Oregon 97601



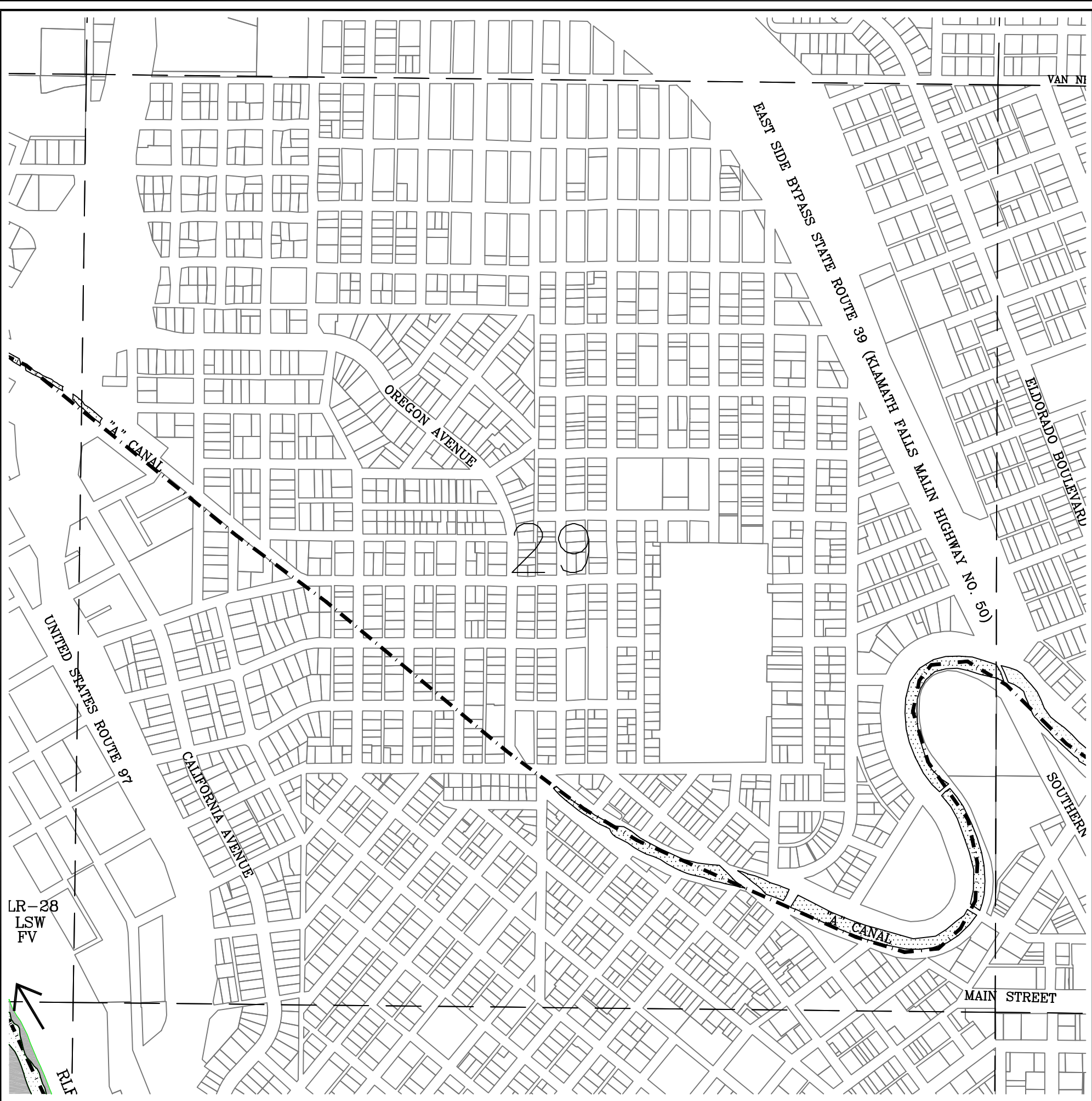
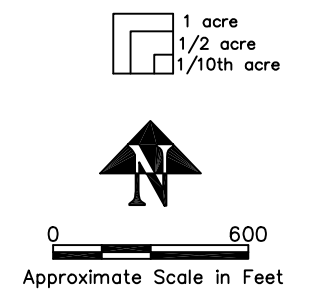
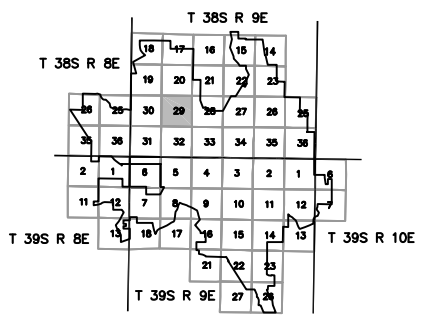
9/1/04
 DEPARTMENT OF STATE LANDS
 APPROVED LOCAL WETLANDS INVENTORY



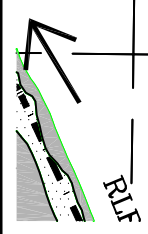
T 38S R 9E Section 29
 CITY OF KLAMATH FALLS
 LOCAL WETLAND INVENTORY
 July 2004



- LEGEND**
- Wetland
 - Other Waters of the State/ United States
 - Created Water Features
 - Possible wetland
 - Delineated wetland
 - Delineated wetland less than 0.5 acre
 - DW# XX-XXXX Delineated wetland, DSL reference number
 - Wetland mosaic
 - LR-10,UKL-01 Wetland Code
 - SWF Storm water facility
 - LSW Locally significant wetland
 - FV Field verified
 - PM-01 Potential mitigation site
 - SP-3 Sample point
 - RLR-2L Riparian Assessment Reach Code
 - Site access granted
 - Urban Growth Boundary (approx.)
 - Section line
 - Tax lot or easement
 - Intermittent/Ephemeral Stream
 - Irrigation/ Stream Features



LR-28
 LSW
 FV












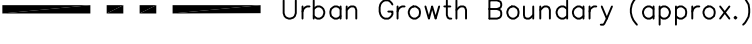

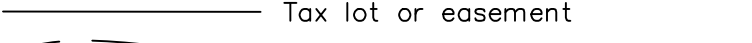


Information shown on this map is for planning purpose only and wetland information is subject to change. There may be unmapped wetlands subject to regulation and all wetland boundary mapping is approximate. In all cases, actual field conditions determine wetland boundaries. No determination has been made on state jurisdiction of irrigation features (canals, drains, laterals) or other created waters or waterways. Irrigation/stream feature locations are approximate and features are only mapped as lines (not to scale). You are advised to contact the Oregon Division of State Lands and the U.S. Army Corps of Engineers with any regulatory questions.

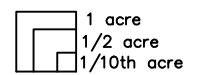
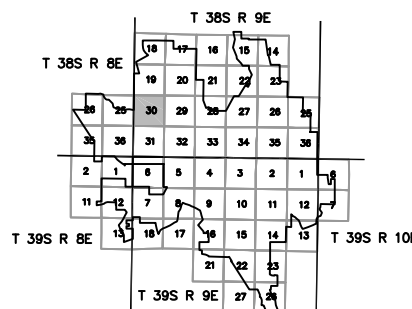
City of Klamath Falls
 P.O. Box 237
 Klamath Falls, Oregon 97601



T 38S R 9E Section 30
 CITY OF KLAMATH FALLS
 LOCAL WETLAND INVENTORY
 July 2004

LEGEND

-  Wetland
-  Other Waters of the State/ United States
-  Created Water Features
-  Possible wetland
-  Delineated wetland
-  Delineated wetland less than 0.5 acre
- WD# XX-XXXX Delineated wetland, DSL reference number
-  Wetland mosaic
- LR-10,UKL-01 Wetland Code
- SWF Storm water facility
- LSW Locally significant wetland
- FV Field verified
-  PM-01 Potential mitigation site
- SP-3 Sample point
- RLR-2L Riparian Assessment Reach Code
-  Site access granted
-  Urban Growth Boundary (approx.)
-  Section line
-  Tax lot or easement
-  Intermittent/Ephemeral Stream
-  Irrigation/ Stream Features



Information shown on this map is for planning purpose only and wetland information is subject to change. There may be unmapped wetlands subject to regulation and all wetland boundary mapping is approximate. In all cases, actual field conditions determine wetland boundaries. No determination has been made on state jurisdiction of irrigation features (canals, drains, laterals) or other created waters or waterways. Irrigation/stream feature locations are approximate and features are only mapped as lines (not to scale). You are advised to contact the Oregon Division of State Lands and the U.S. Army Corps of Engineers with any regulatory questions.

City of Klamath Falls
 P.O. Box 237
 Klamath Falls, Oregon 97601



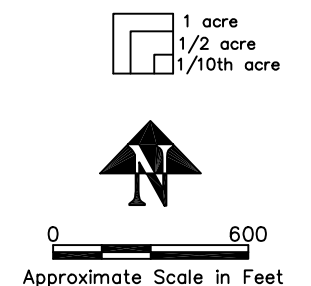
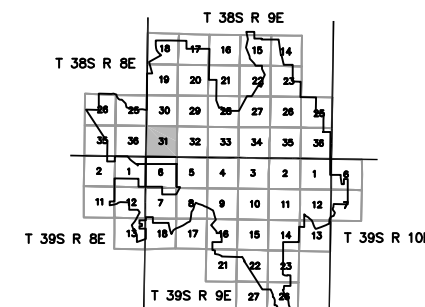
APPROVED LOCAL WETLANDS INVENTORY
 9/1/04
 OREGON DEPARTMENT OF STATE LANDS



T 38S R 9E Section 31
 CITY OF KLAMATH FALLS
 LOCAL WETLAND INVENTORY
 July 2004

9/1/04
 APPROVED LOCAL WETLANDS INVENTORY
 OREGON DEPARTMENT OF STATE LANDS

- LEGEND**
- Wetland
 - Other Waters of the State/ United States
 - Created Water Features
 - PW Possible wetland
 - Delineated wetland
 - DW Delineated wetland less than 0.5 acre
 - WD# XX-XXXX Delineated wetland, DSL reference number
 - Wetland mosaic
 - LR-10,UKL-01 Wetland Code
 - SWF Storm water facility
 - LSW Locally significant wetland
 - FV Field verified
 - PM-01 Potential mitigation site
 - SP-3 Sample point
 - RLR-2L Riparian Assessment Reach Code
 - Site access granted
 - Urban Growth Boundary (approx.)
 - Section line
 - Tax lot or easement
 - Intermittent/Ephemeral Stream
 - Irrigation/ Stream Features




Information shown on this map is for planning purpose only and wetland information is subject to change. There may be unmapped wetlands subject to regulation and all wetland boundary mapping is approximate. In all cases, actual field conditions determine wetland boundaries. No determination has been made on state jurisdiction of irrigation features (canals, drains, laterals) or other created waters or waterways. Irrigation/stream feature locations are approximate and features are only mapped as lines (not to scale). You are advised to contact the Oregon Division of State Lands and the U.S. Army Corps of Engineers with any regulatory questions.

City of Klamath Falls
 P.O. Box 237
 Klamath Falls, Oregon 97601

SHAPIRO
 & ASSOCIATES, INC.

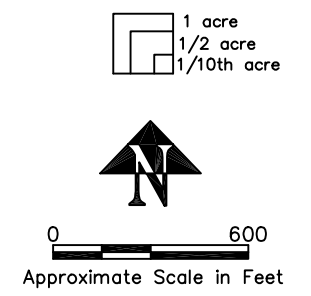
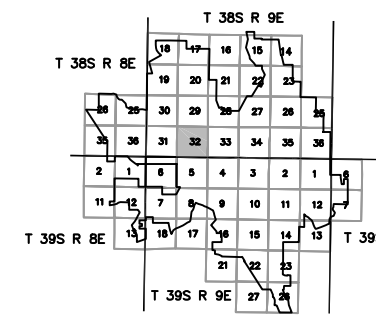
D:\2015002.1\Klamath_LWI.dwg

T 38S R 9E Section 32
 CITY OF KLAMATH FALLS
 LOCAL WETLAND INVENTORY
 July 2004



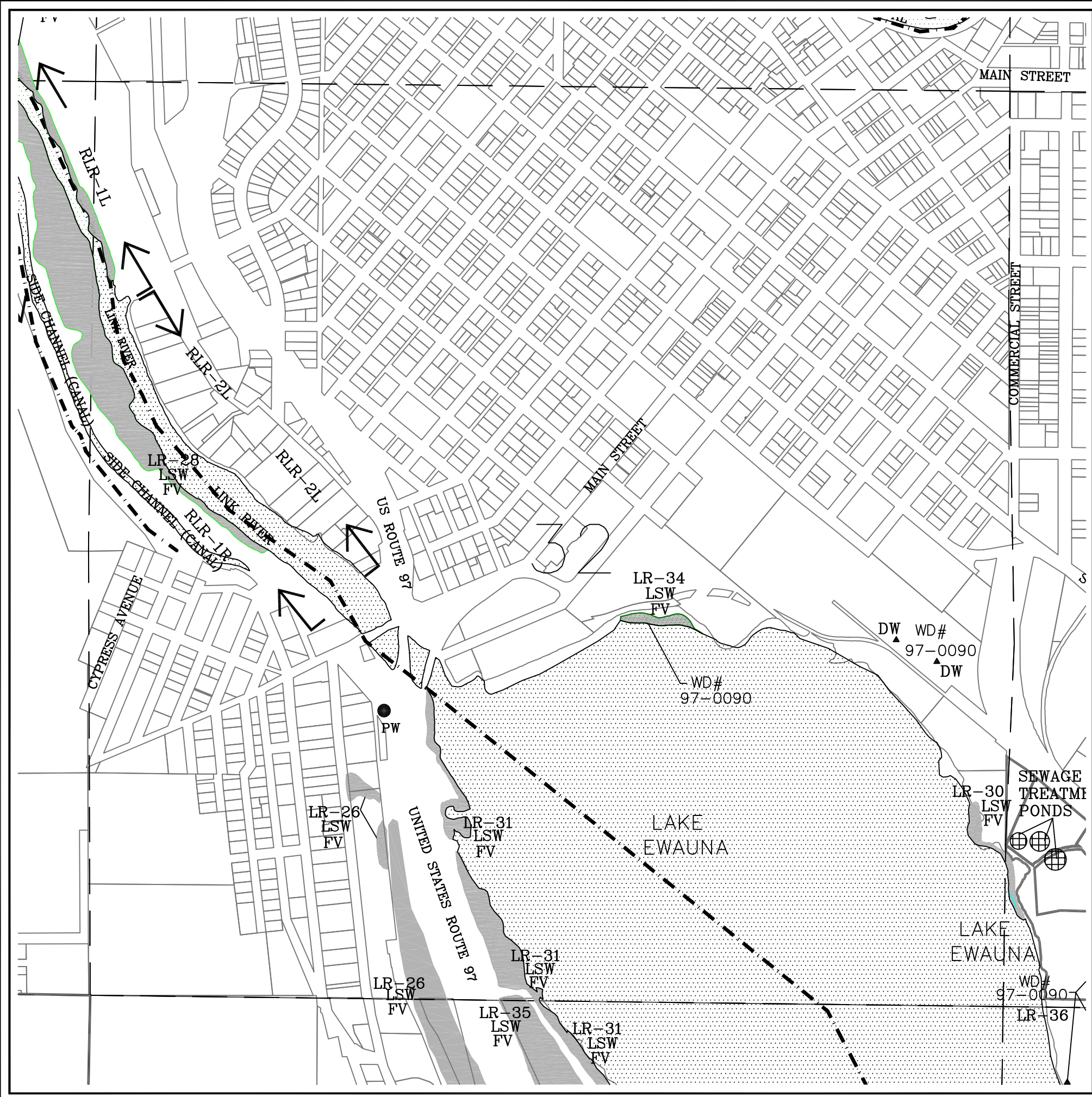
LEGEND

- Wetland
- Other Waters of the State/ United States
- Created Water Features
- Possible wetland
- Delineated wetland
- Delineated wetland less than 0.5 acre
- Delineated wetland, DSL reference number
- Wetland mosaic
- LR-10,UKL-01** Wetland Code
- SWF** Storm water facility
- LSW** Locally significant wetland
- FV** Field verified
- PM-01** Potential mitigation site
- SP-3** Sample point
- RLR-2L** Riparian Assessment Reach Code
- Site access granted
- Urban Growth Boundary (approx.)
- Section line
- Tax lot or easement
- Intermittent/Ephemeral Stream
- Irrigation/ Stream Features



Information shown on this map is for planning purpose only and wetland information is subject to change. There may be unmapped wetlands subject to regulation and all wetland boundary mapping is approximate. In all cases, actual field conditions determine wetland boundaries. No determination has been made on state jurisdiction of irrigation features (canals, drains, laterals) or other created waters or waterways. Irrigation/ stream feature locations are approximate and features are only mapped as lines (not to scale). You are advised to contact the Oregon Division of State Lands and the U.S. Army Corps of Engineers with any regulatory questions.

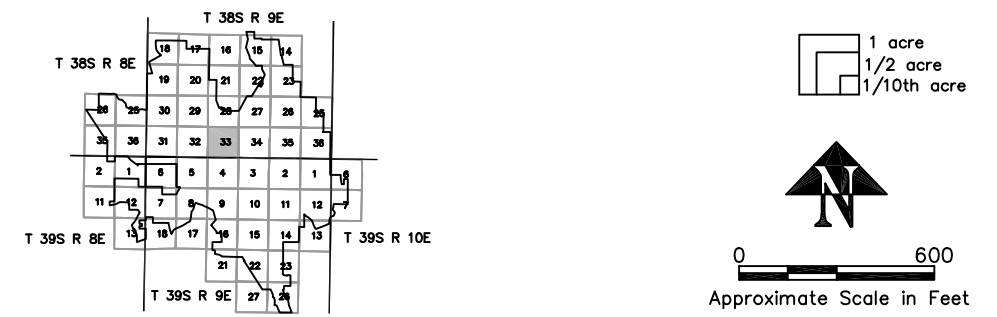
City of Klamath Falls
 P.O. Box 237
 Klamath Falls, Oregon 97601



T 38S R 9E Section 33
 CITY OF KLAMATH FALLS
 LOCAL WETLAND INVENTORY
 July 2004

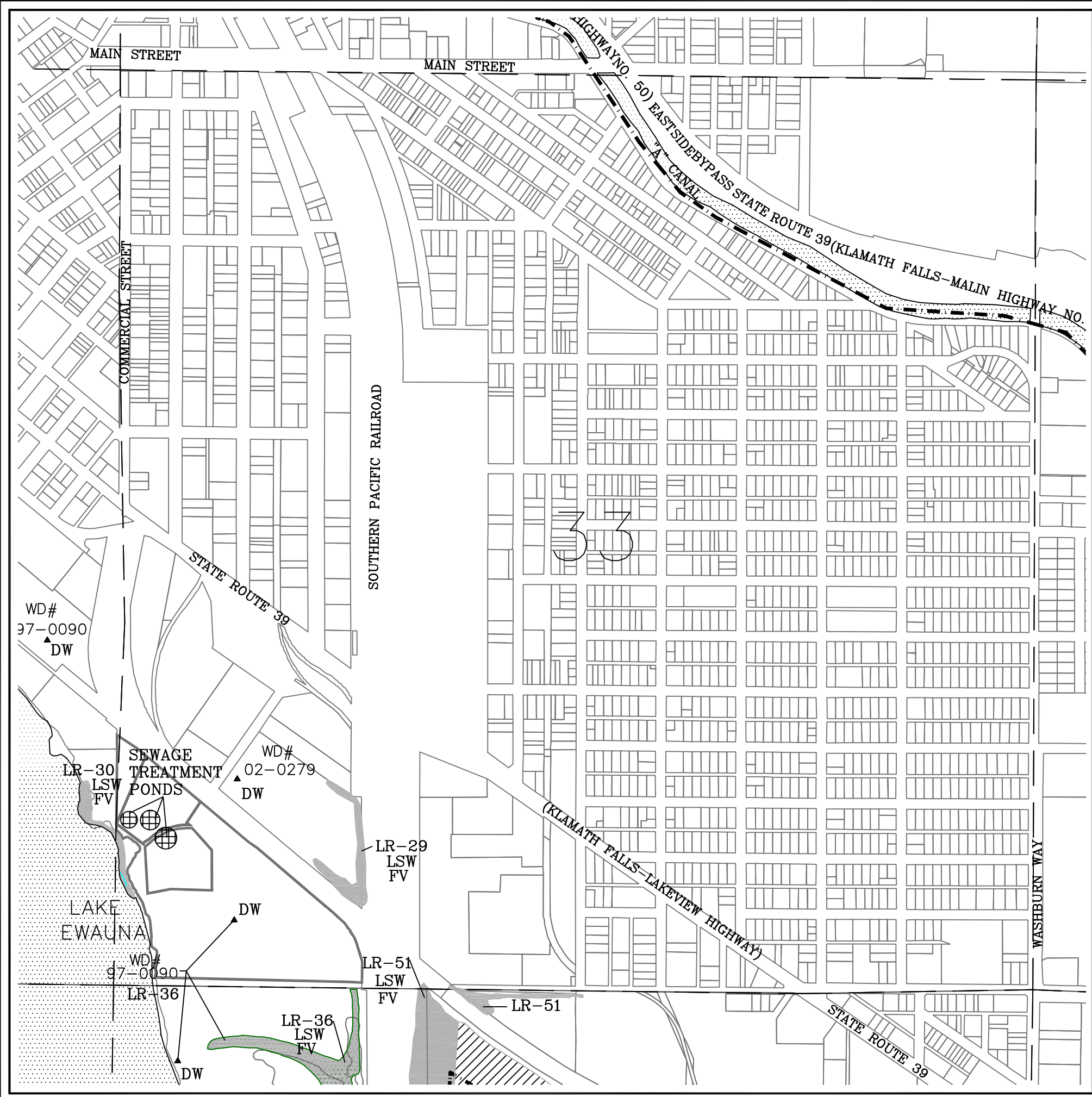


- LEGEND**
- Wetland
 - Other Waters of the State/ United States
 - Created Water Features
 - Possible wetland
 - Delineated wetland
 - Delineated wetland less than 0.5 acre
 - WD# XX-XXXX Delineated wetland, DSL reference number
 - Wetland mosaic
 - LR-10,UKL-01 Wetland Code
 - SWF Storm water facility
 - LSW Locally significant wetland
 - FV Field verified
 - Potential mitigation site
 - SP-3 Sample point
 - RLR-2L Riparian Assessment Reach Code
 - Site access granted
 - Urban Growth Boundary (approx.)
 - Section line
 - Tax lot or easement
 - Intermittent/Ephemeral Stream
 - Irrigation/ Stream Features



Information shown on this map is for planning purpose only and wetland information is subject to change. There may be unmapped wetlands subject to regulation and all wetland boundary mapping is approximate. In all cases, actual field conditions determine wetland boundaries. No determination has been made on state jurisdiction of irrigation features (canals, drains, laterals) or other created waters or waterways. Irrigation/ stream feature locations are approximate and features are only mapped as lines (not to scale). You are advised to contact the Oregon Division of State Lands and the U.S. Army Corps of Engineers with any regulatory questions.

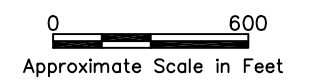
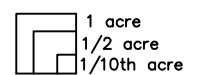
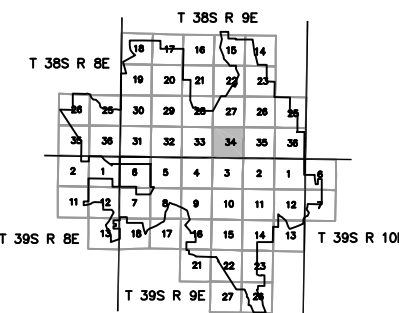
City of Klamath Falls
 P.O. Box 237
 Klamath Falls, Oregon 97601



T 38S R 9E Section 34
 CITY OF KLAMATH FALLS
 LOCAL WETLAND INVENTORY
 July 2004

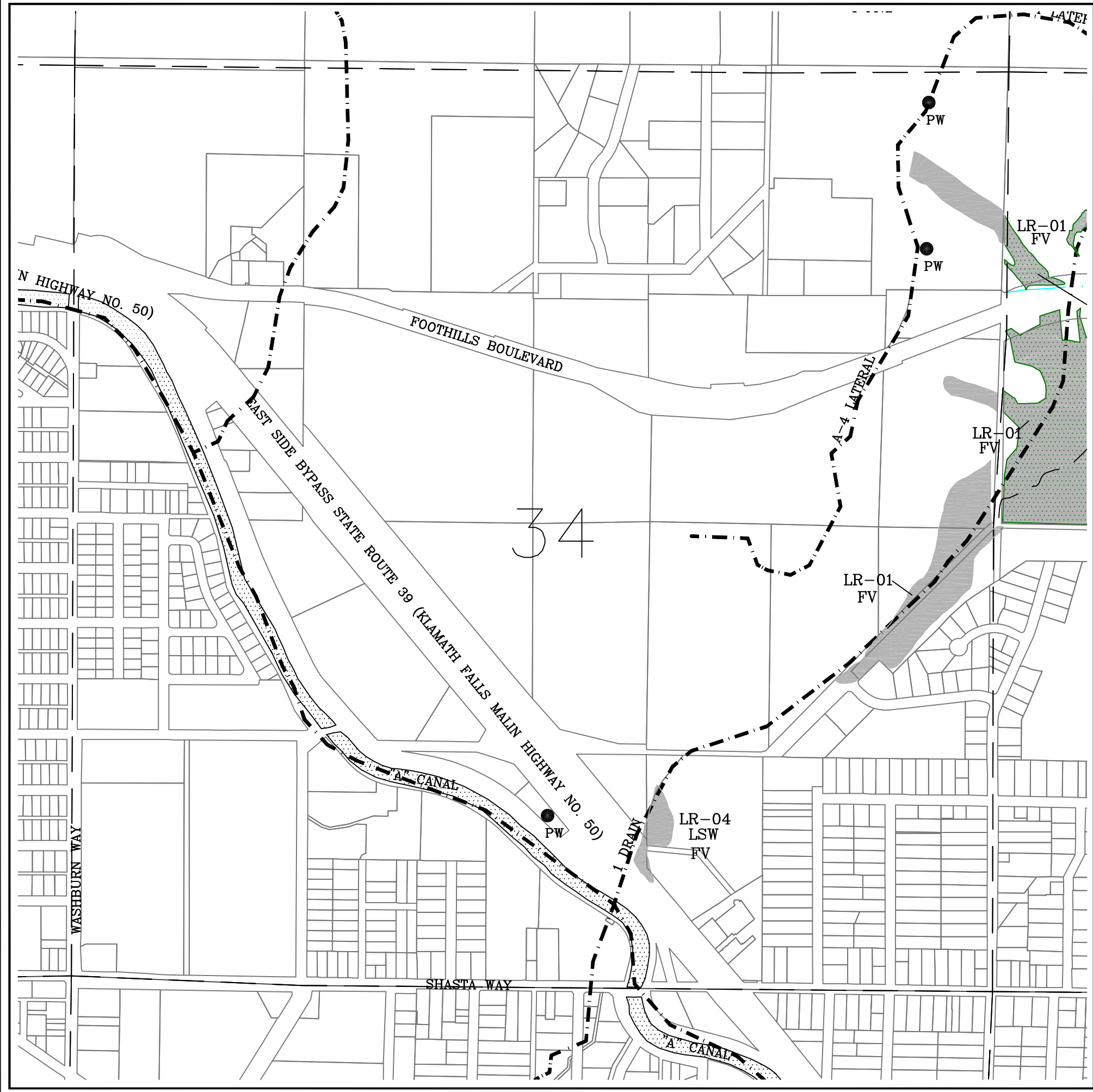


- LEGEND**
- Wetland
 - Other Waters of the State/ United States
 - Created Water Features
 - Possible wetland
 - Delineated wetland
 - Delineated wetland less than 0.5 acre
 - WD# XX-XXXX Delineated wetland, DSL reference number
 - Wetland mosaic
 - LR-10,UKL-01 Wetland Code
 - SWF Storm water facility
 - LSW Locally significant wetland
 - FV Field verified
 - PM-01 Potential mitigation site
 - SP-3 Sample point
 - RLR-2L Riparian Assessment Reach Code
 - Site access granted
 - Urban Growth Boundary (approx.)
 - Section line
 - Tax lot or easement
 - Intermittent/Ephemeral Stream
 - Irrigation/ Stream Features




Information shown on this map is for planning purpose only and wetland information is subject to change. There may be unmapped wetlands subject to regulation and all wetland boundary mapping is approximate. In all cases, actual field conditions determine wetland boundaries. No determination has been made on state jurisdiction of irrigation features (canals, drains, laterals) or other created waters or waterways. Irrigation/stream feature locations are approximate and features are only mapped as lines (not to scale). You are advised to contact the Oregon Division of State Lands and the U.S. Army Corps of Engineers with any regulatory questions.

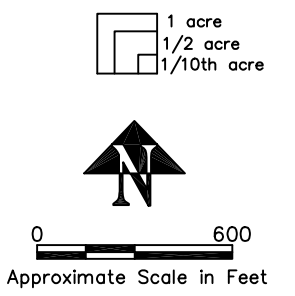
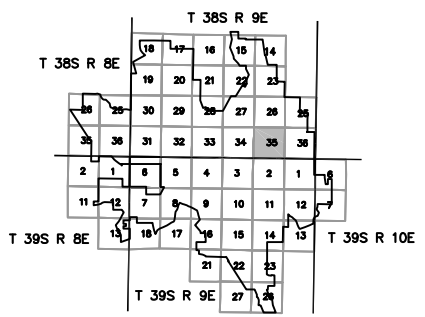
City of Klamath Falls
 P.O. Box 237
 Klamath Falls, Oregon 97601



T 38S R 9E Section 35
 CITY OF KLAMATH FALLS
 LOCAL WETLAND INVENTORY
 July 2004



- LEGEND**
- Wetland
 - Other Waters of the State/ United States
 - Created Water Features
 - Possible wetland
 - Delineated wetland
 - Delineated wetland less than 0.5 acre
 - WD# XX-XXXX Delineated wetland, DSL reference number
 - Wetland mosaic
 - LR-10,UKL-01 Wetland Code
 - SWF Storm water facility
 - LSW Locally significant wetland
 - FV Field verified
 - Potential mitigation site
 - SP-3 Sample point
 - RLR-2L Riparian Assessment Reach Code
 - Site access granted
 - Urban Growth Boundary (approx.)
 - Section line
 - Tax lot or easement
 - Intermittent/Ephemeral Stream
 - Irrigation/ Stream Features



Information shown on this map is for planning purpose only and wetland information is subject to change. There may be unmapped wetlands subject to regulation and all wetland boundary mapping is approximate. In all cases, actual field conditions determine wetland boundaries. No determination has been made on state jurisdiction of irrigation features (canals, drains, laterals) or other created waters or waterways. Irrigation/stream feature locations are approximate and features are only mapped as lines (not to scale). You are advised to contact the Oregon Division of State Lands and the U.S. Army Corps of Engineers with any regulatory questions.

City of Klamath Falls
 P.O. Box 237
 Klamath Falls, Oregon 97601















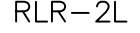








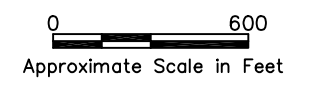
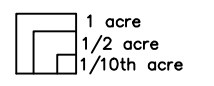
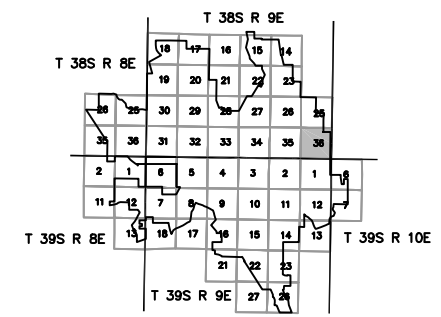
D:\2015002.1\Klamath_LWI.dwg

T 38S R 9E Section 36
 CITY OF KLAMATH FALLS
 LOCAL WETLAND INVENTORY
 July 2004

OREGON DEPARTMENT OF STATE LANDS
 APPROVED LOCAL WETLANDS INVENTORY
 9/1/04

LEGEND

-  Wetland
-  Other Waters of the State/ United States
-  Created Water Features
-  Possible wetland
-  Delineated wetland
-  Delineated wetland less than 0.5 acre
-  WD# XX-XXXX Delineated wetland, DSL reference number
-  Wetland mosaic
-  LR-10,UKL-01 Wetland Code
-  SWF Storm water facility
-  LSW Locally significant wetland
-  FV Field verified
-  PM-01 Potential mitigation site
-  SP-3 Sample point
-  RLR-2L Riparian Assessment Reach Code
-  Site access granted
-  Urban Growth Boundary (approx.)
-  Section line
-  Tax lot or easement
-  Intermittent/Ephemeral Stream
-  Irrigation/ Stream Features

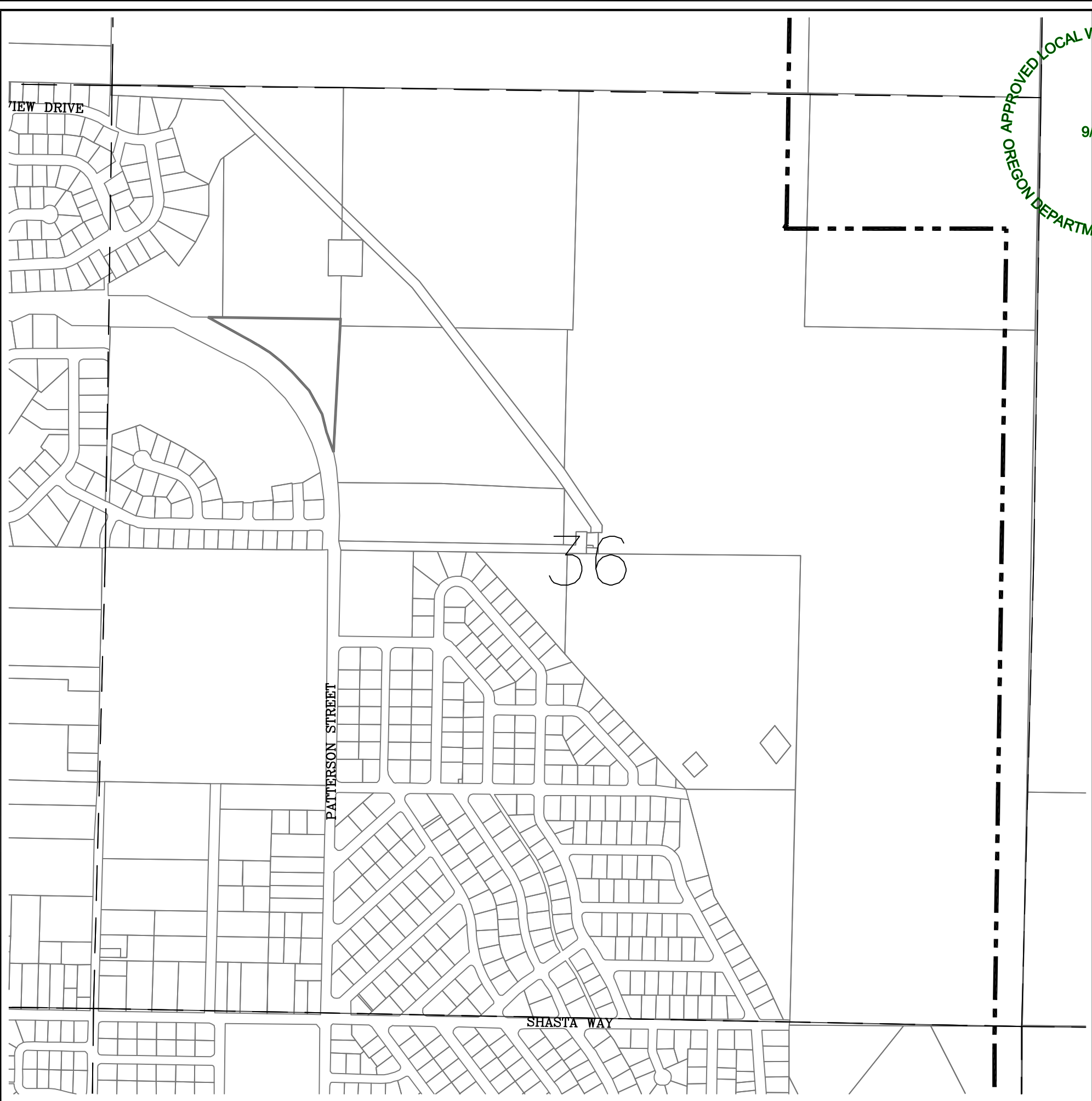


Information shown on this map is for planning purpose only and wetland information is subject to change. There may be unmapped wetlands subject to regulation and all wetland boundary mapping is approximate. In all cases, actual field conditions determine wetland boundaries. No determination has been made on state jurisdiction of irrigation features (canals, drains, laterals) or other created waters or waterways. Irrigation/stream feature locations are approximate and features are only mapped as lines (not to scale). You are advised to contact the Oregon Division of State Lands and the U.S. Army Corps of Engineers with any regulatory questions.

City of Klamath Falls
 P.O. Box 237
 Klamath Falls, Oregon 97601

















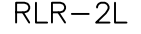





D:\2015002.1\Klamath_L\Wf.dwg

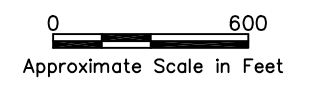
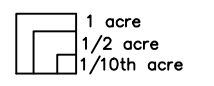
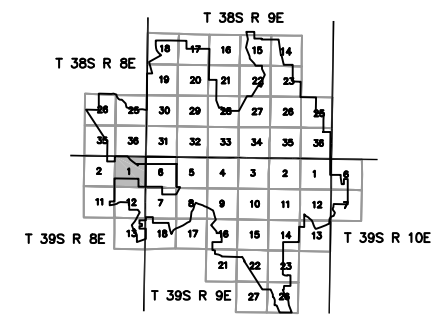


T 39S R 8E Section 1
 CITY OF KLAMATH FALLS
 LOCAL WETLAND INVENTORY
 July 2004

9/1/04
 OREGON DEPARTMENT OF STATE LANDS
 APPROVED LOCAL WETLANDS INVENTORY

LEGEND

-  Wetland
-  Other Waters of the State/ United States
-  Created Water Features
-  Possible wetland
-  Delineated wetland
-  Delineated wetland less than 0.5 acre
-  DW# XX-XXXX Delineated wetland, DSL reference number
-  Wetland mosaic
-  LR-10,UKL-01 Wetland Code
-  SWF Storm water facility
-  LSW Locally significant wetland
-  FV Field verified
-  PM-01 Potential mitigation site
-  SP-3 Sample point
-  RLR-2L Riparian Assessment Reach Code
-  Site access granted
-  Urban Growth Boundary (approx.)
-  Section line
-  Tax lot or easement
-  Intermittent/Ephemeral Stream
-  Irrigation/ Stream Features











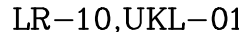




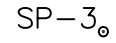







Information shown on this map is for planning purpose only and wetland information is subject to change. There may be unmapped wetlands subject to regulation and all wetland boundary mapping is approximate. In all cases, actual field conditions determine wetland boundaries. No determination has been made on state jurisdiction of irrigation features (canals, drains, laterals) or other created waters or waterways. Irrigation/stream feature locations are approximate and features are only mapped as lines (not to scale). You are advised to contact the Oregon Division of State Lands and the U.S. Army Corps of Engineers with any regulatory questions.

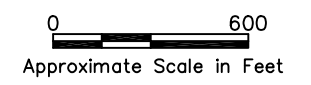
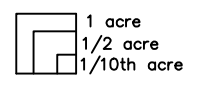
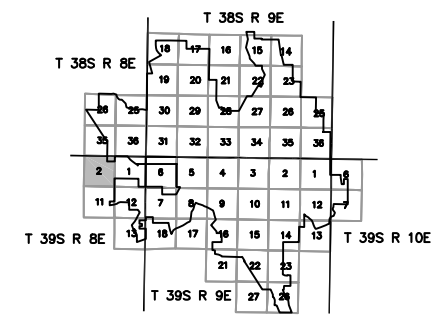
City of Klamath Falls
 P.O. Box 237
 Klamath Falls, Oregon 97601



T 39S R 8E Section 2
 CITY OF KLAMATH FALLS
 LOCAL WETLAND INVENTORY
 July 2004

LEGEND

-  Wetland
-  Other Waters of the State/ United States
-  Created Water Features
-  Possible wetland
-  Delineated wetland
-  Delineated wetland less than 0.5 acre
-  WD# XX-XXXX Delineated wetland, DSL reference number
-  Wetland mosaic
-  LR-10,UKL-01 Wetland Code
-  SWF Storm water facility
-  LSW Locally significant wetland
-  FV Field verified
-  PM-01 Potential mitigation site
-  SP-3 Sample point
-  RLR-2L Riparian Assessment Reach Code
-  Site access granted
-  Urban Growth Boundary (approx.)
-  Section line
-  Tax lot or easement
-  Intermittent/Ephemeral Stream
-  Irrigation/ Stream Features



Information shown on this map is for planning purpose only and wetland information is subject to change. There may be unmapped wetlands subject to regulation and all wetland boundary mapping is approximate. In all cases, actual field conditions determine wetland boundaries. No determination has been made on state jurisdiction of irrigation features (canals, drains, laterals) or other created waters or waterways. Irrigation/stream feature locations are approximate and features are only mapped as lines (not to scale). You are advised to contact the Oregon Division of State Lands and the U.S. Army Corps of Engineers with any regulatory questions.









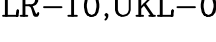




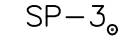







City of Klamath Falls
 P.O. Box 237
 Klamath Falls, Oregon 97601

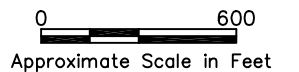
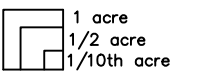
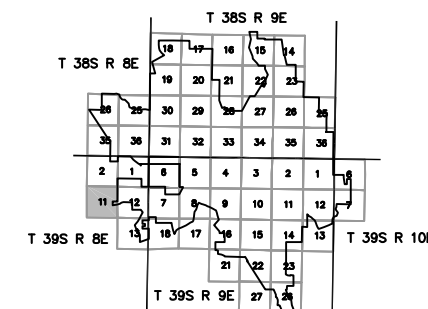


OREGON DEPARTMENT OF STATE LANDS
 APPROVED LOCAL WETLANDS INVENTORY
 9/1/04

T 39S R 8E Section 11
 CITY OF KLAMATH FALLS
 LOCAL WETLAND INVENTORY
 July 2004

LEGEND

-  Wetland
-  Other Waters of the State/ United States
-  Created Water Features
-  Possible wetland
-  Delineated wetland
-  Delineated wetland less than 0.5 acre
-  Delineated wetland, DSL reference number
-  Wetland mosaic
-  Wetland Code
-  Storm water facility
-  Locally significant wetland
-  Field verified
-  Potential mitigation site
-  Sample point
-  Riparian Assessment Reach Code
-  Site access granted
-  Urban Growth Boundary (approx.)
-  Section line
-  Tax lot or easement
-  Intermittent/Ephemeral Stream
-  Irrigation/ Stream Features



Information shown on this map is for planning purpose only and wetland information is subject to change. There may be unmapped wetlands subject to regulation and all wetland boundary mapping is approximate. In all cases, actual field conditions determine wetland boundaries. No determination has been made on state jurisdiction of irrigation features (canals, drains, laterals) or other created waters or waterways. Irrigation/stream feature locations are approximate and features are only mapped as lines (not to scale). You are advised to contact the Oregon Division of State Lands and the U.S. Army Corps of Engineers with any regulatory questions.

City of Klamath Falls
 P.O. Box 237
 Klamath Falls, Oregon 97601

















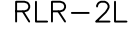

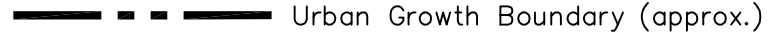




OREGON DEPARTMENT OF STATE LANDS
 APPROVED LOCAL WETLANDS INVENTORY
 9/1/04


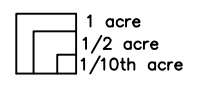
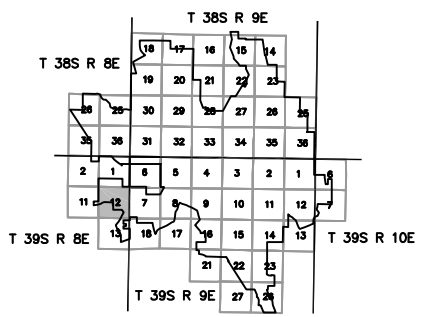
BALSAM DRIVE

D:\2015002.1\Klamath_LWI.dwg

T 39S R 8E Section 12
 CITY OF KLAMATH FALLS
 LOCAL WETLAND INVENTORY
 July 2004

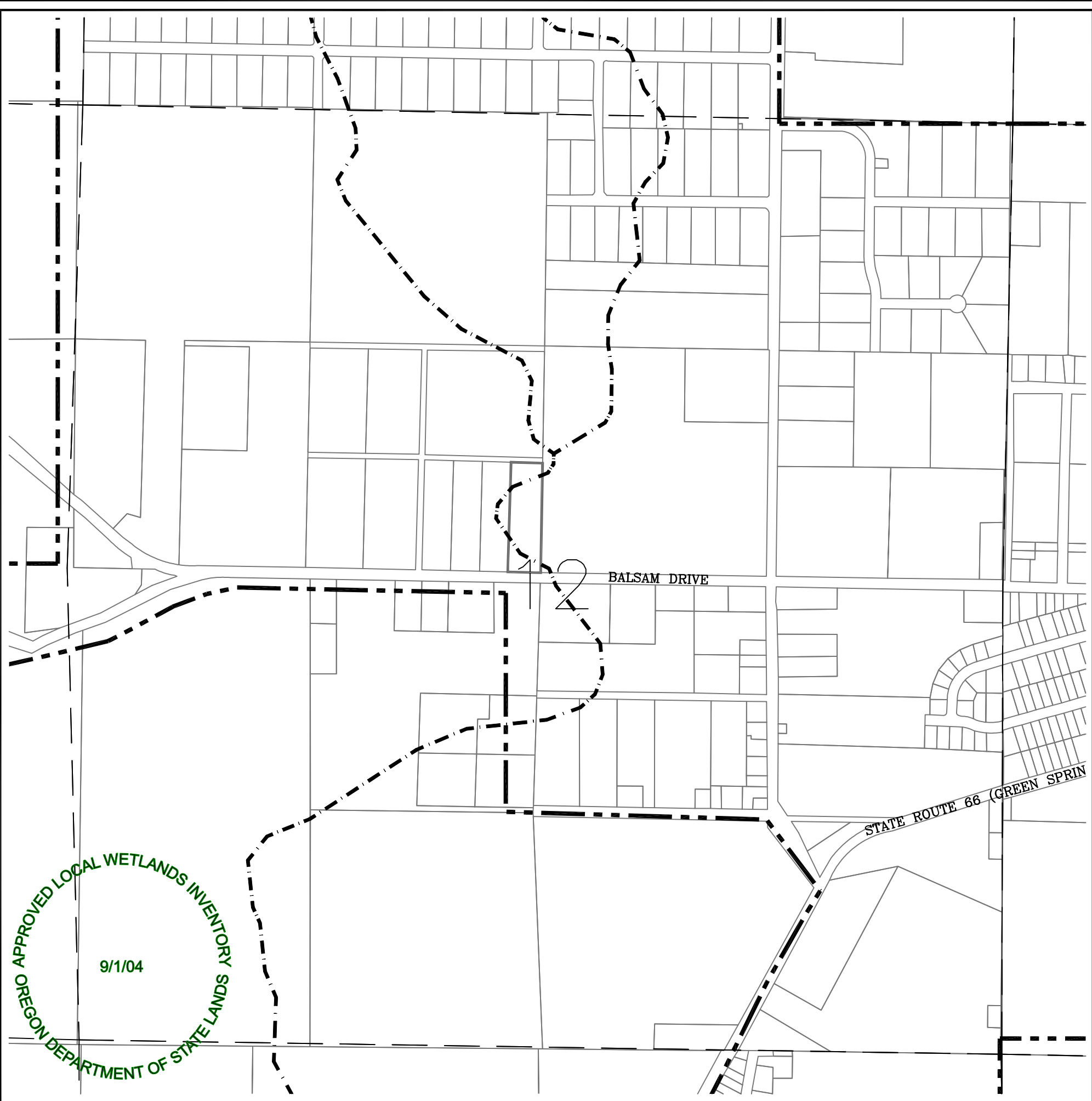
LEGEND

-  Wetland
-  Other Waters of the State/ United States
-  Created Water Features
-  Possible wetland
-  Delineated wetland
-  Delineated wetland less than 0.5 acre
-  Delineated wetland, DSL reference number
-  Wetland mosaic
-  Wetland Code
-  Storm water facility
-  Locally significant wetland
-  Field verified
-  Potential mitigation site
-  Sample point
-  Riparian Assessment Reach Code
-  Site access granted
-  Urban Growth Boundary (approx.)
-  Section line
-  Tax lot or easement
-  Intermittent/Ephemeral Stream
-  Irrigation/ Stream Features



Information shown on this map is for planning purpose only and wetland information is subject to change. There may be unmapped wetlands subject to regulation and all wetland boundary mapping is approximate. In all cases, actual field conditions determine wetland boundaries. No determination has been made on state jurisdiction of irrigation features (canals, drains, laterals) or other created waters or waterways. Irrigation/stream feature locations are approximate and features are only mapped as lines (not to scale). You are advised to contact the Oregon Division of State Lands and the U.S. Army Corps of Engineers with any regulatory questions.

City of Klamath Falls
 P.O. Box 237
 Klamath Falls, Oregon 97601














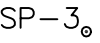
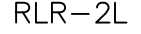








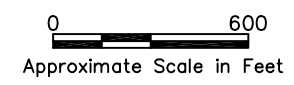
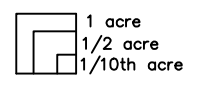
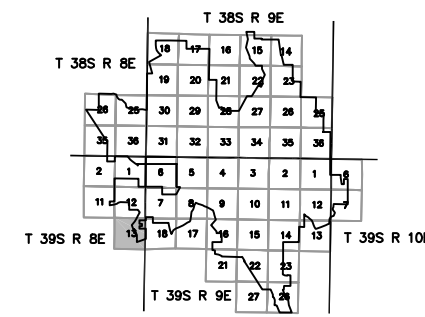
APPROVED LOCAL WETLANDS INVENTORY
 9/1/04
 OREGON DEPARTMENT OF STATE LANDS

D:\2015002.1\Klamath_LWI.dwg

T 39S R 8E Section 13
 CITY OF KLAMATH FALLS
 LOCAL WETLAND INVENTORY
 July 2004

LEGEND

-  Wetland
-  Other Waters of the State/ United States
-  Created Water Features
-  Possible wetland
-  Delineated wetland
-  Delineated wetland less than 0.5 acre
-  DW# XX-XXXX Delineated wetland, DSL reference number
-  Wetland mosaic
-  LR-10,UKL-01 Wetland Code
-  SWF Storm water facility
-  LSW Locally significant wetland
-  FV Field verified
-  PM-01 Potential mitigation site
-  SP-3 Sample point
-  RLR-2L Riparian Assessment Reach Code
-  Site access granted
-  Urban Growth Boundary (approx.)
-  Section line
-  Tax lot or easement
-  Intermittent/Ephemeral Stream
-  Irrigation/ Stream Features



Information shown on this map is for planning purpose only and wetland information is subject to change. There may be unmapped wetlands subject to regulation and all wetland boundary mapping is approximate. In all cases, actual field conditions determine wetland boundaries. No determination has been made on state jurisdiction of irrigation features (canals, drains, laterals) or other created waters or waterways. Irrigation/ stream feature locations are approximate and features are only mapped as lines (not to scale). You are advised to contact the Oregon Division of State Lands and the U.S. Army Corps of Engineers with any regulatory questions.

City of Klamath Falls
 P.O. Box 237
 Klamath Falls, Oregon 97601



APPROVED LOCAL WETLANDS INVENTORY
 9/1/04
 OREGON DEPARTMENT OF STATE LANDS

STATE ROUTE 66 (GREEN SPRINGS HIGHWAY)

13

WEXERHAUSER ROAD

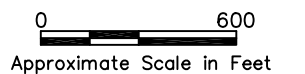
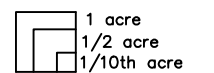
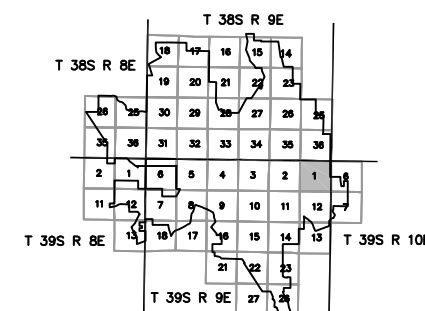
D:\2015002.1\Klamath_LWI.dwg

T 39S R 9E Section 01
 CITY OF KLAMATH FALLS
 LOCAL WETLAND INVENTORY
 July 2004



LEGEND

- Wetland
- Other Waters of the State/ United States
- Created Water Features
- Possible wetland
- Delineated wetland
- Delineated wetland less than 0.5 acre
- WD# XX-XXXX Delineated wetland, DSL reference number
- Wetland mosaic
- LR-10,UKL-01 Wetland Code
- SWF Storm water facility
- LSW Locally significant wetland
- FV Field verified
- Potential mitigation site
- SP-3 Sample point
- RLR-2L Riparian Assessment Reach Code
- Site access granted
- Urban Growth Boundary (approx.)
- Section line
- Tax lot or easement
- Intermittent/Ephemeral Stream
- Irrigation/ Stream Features



Information shown on this map is for planning purpose only and wetland information is subject to change. There may be unmapped wetlands subject to regulation and all wetland boundary mapping is approximate. In all cases, actual field conditions determine wetland boundaries. No determination has been made on state jurisdiction of irrigation features (canals, drains, laterals) or other created waters or waterways. Irrigation/stream feature locations are approximate and features are only mapped as lines (not to scale). You are advised to contact the Oregon Division of State Lands and the U.S. Army Corps of Engineers with any regulatory questions.

City of Klamath Falls
 P.O. Box 237
 Klamath Falls, Oregon 97601

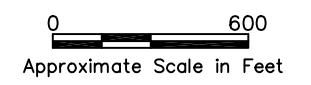
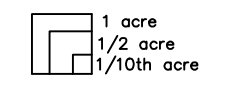
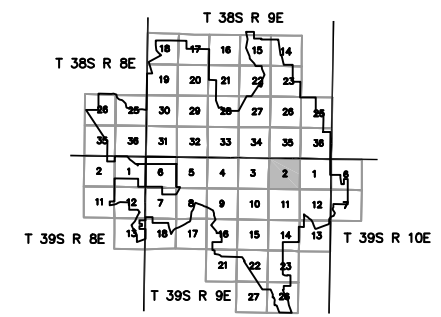


T 39S R 9E Section 02
 CITY OF KLAMATH FALLS
 LOCAL WETLAND INVENTORY
 July 2004



LEGEND

- Wetland
- Other Waters of the State/ United States
- Created Water Features
- Possible wetland
- Delineated wetland
- Delineated wetland less than 0.5 acre
- WD# XX-XXXX Delineated wetland, DSL reference number
- Wetland mosaic
- LR-10,UKL-01 Wetland Code
- SWF Storm water facility
- LSW Locally significant wetland
- FV Field verified
- Potential mitigation site
- SP-3 Sample point
- RLR-2L Riparian Assessment Reach Code
- Site access granted
- Urban Growth Boundary (approx.)
- Section line
- Tax lot or easement
- Intermittent/Ephemeral Stream
- Irrigation/ Stream Features



Information shown on this map is for planning purpose only and wetland information is subject to change. There may be unmapped wetlands subject to regulation and all wetland boundary mapping is approximate. In all cases, actual field conditions determine wetland boundaries. No determination has been made on state jurisdiction of irrigation features (canals, drains, laterals) or other created waters or waterways. Irrigation/ stream feature locations are approximate and features are only mapped as lines (not to scale). You are advised to contact the Oregon Division of State Lands and the U.S. Army Corps of Engineers with any regulatory questions.

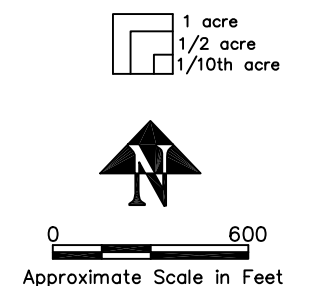
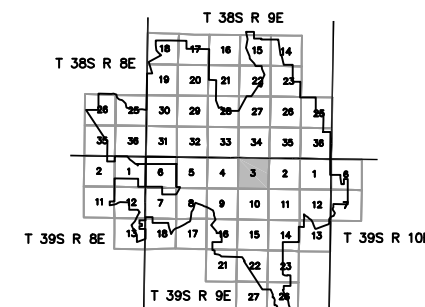
City of Klamath Falls
 P.O. Box 237
 Klamath Falls, Oregon 97601



T 39S R 9E Section 03
 CITY OF KLAMATH FALLS
 LOCAL WETLAND INVENTORY
 July 2004

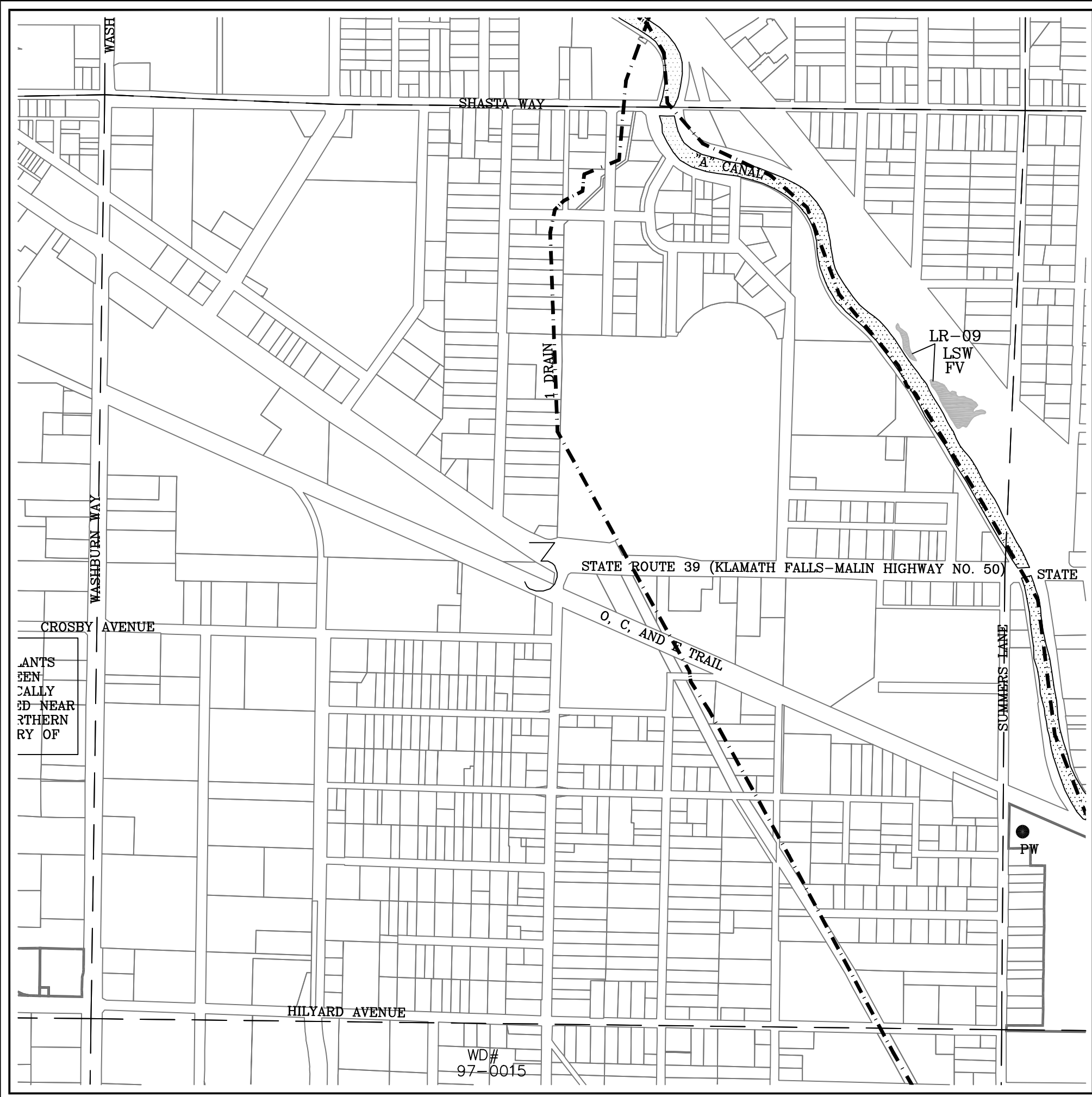


- LEGEND**
- Wetland
 - Other Waters of the State/ United States
 - Created Water Features
 - Possible wetland
 - Delineated wetland
 - Delineated wetland less than 0.5 acre
 - WD# XX-XXXX Delineated wetland, DSL reference number
 - Wetland mosaic
 - LR-10,UKL-01 Wetland Code
 - SWF Storm water facility
 - LSW Locally significant wetland
 - FV Field verified
 - PM-01 Potential mitigation site
 - SP-3 Sample point
 - RLR-2L Riparian Assessment Reach Code
 - Site access granted
 - Urban Growth Boundary (approx.)
 - Section line
 - Tax lot or easement
 - Intermittent/Ephemeral Stream
 - Irrigation/ Stream Features



Information shown on this map is for planning purpose only and wetland information is subject to change. There may be unmapped wetlands subject to regulation and all wetland boundary mapping is approximate. In all cases, actual field conditions determine wetland boundaries. No determination has been made on state jurisdiction of irrigation features (canals, drains, laterals) or other created waters or waterways. Irrigation/stream feature locations are approximate and features are only mapped as lines (not to scale). You are advised to contact the Oregon Division of State Lands and the U.S. Army Corps of Engineers with any regulatory questions.

City of Klamath Falls
 P.O. Box 237
 Klamath Falls, Oregon 97601



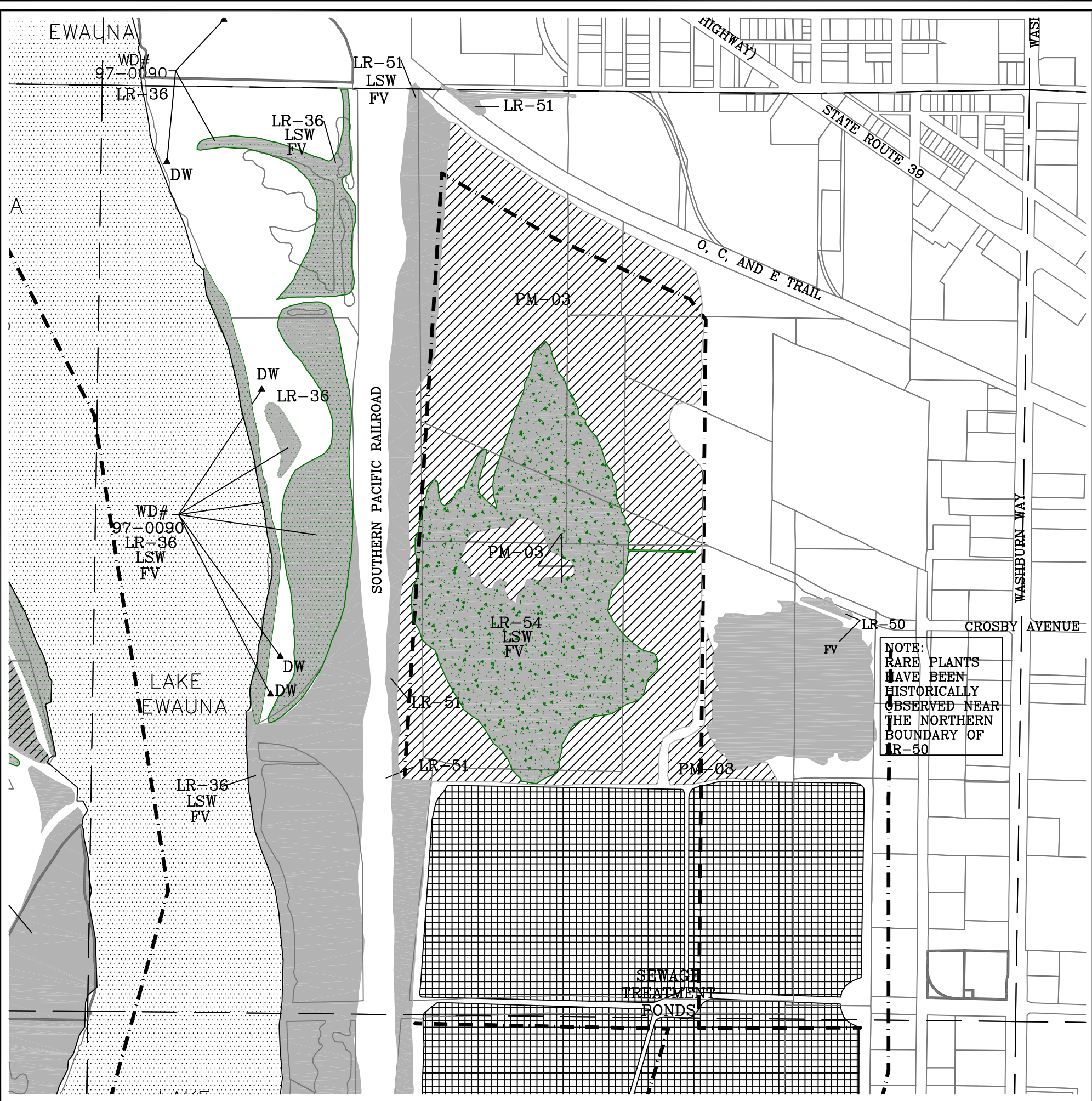
WD#
 97-0015

LR-09
 LSW
 FV

PW

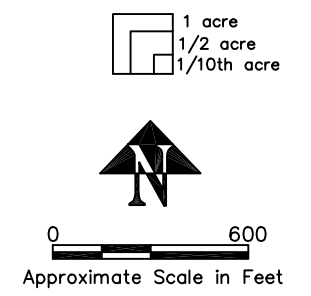
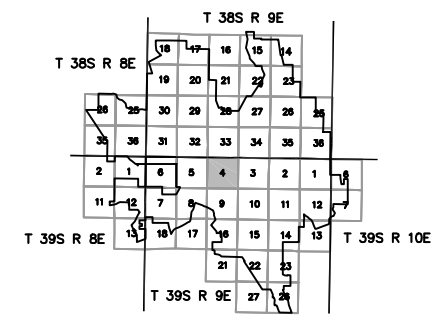
ANTS
 EN
 CALLY
 ED NEAR
 RTHERN
 RY OF

T 39S R 9E Section 04
 CITY OF KLAMATH FALLS
 LOCAL WETLAND INVENTORY
 July 2004



- LEGEND**
- Wetland
 - Other Waters of the State/ United States
 - Created Water Features
 - Possible wetland
 - Delineated wetland
 - Delineated wetland less than 0.5 acre
 - Wetland mosaic
 - Delineated wetland, DSL reference number
 - Wetland Code
 - Storm water facility
 - Locally significant wetland
 - Field verified
 - Potential mitigation site
 - Sample point
 - Riparian Assessment Reach Code
 - Site access granted
 - Urban Growth Boundary (approx.)
 - Section line
 - Tax lot or easement
 - Intermittent/Ephemeral Stream
 - Irrigation/ Stream Features

NOTE:
 RARE PLANTS
 HAVE BEEN
 HISTORICALLY
 OBSERVED NEAR
 THE NORTHERN
 BOUNDARY OF
 LR-50



Information shown on this map is for planning purpose only and wetland information is subject to change. There may be unmapped wetlands subject to regulation and all wetland boundary mapping is approximate. In all cases, actual field conditions determine wetland boundaries. No determination has been made on state jurisdiction of irrigation features (canals, drains, laterals) or other created waters or waterways. Irrigation/ stream feature locations are approximate and features are only mapped as lines (not to scale). You are advised to contact the Oregon Division of State Lands and the U.S. Army Corps of Engineers with any regulatory questions.

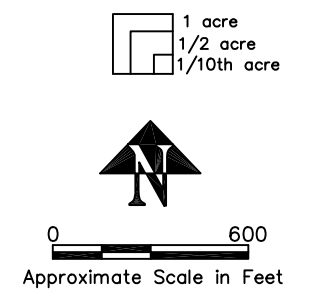
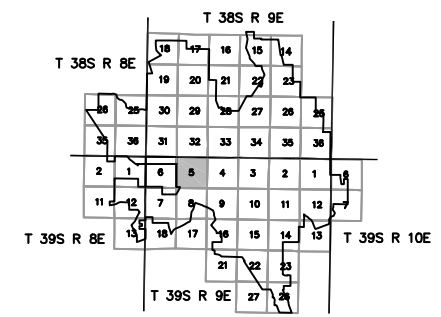
City of Klamath Falls
 P.O. Box 237
 Klamath Falls, Oregon 97601



T 39S R 9E Section 05
 CITY OF KLAMATH FALLS
 LOCAL WETLAND INVENTORY
 July 2004

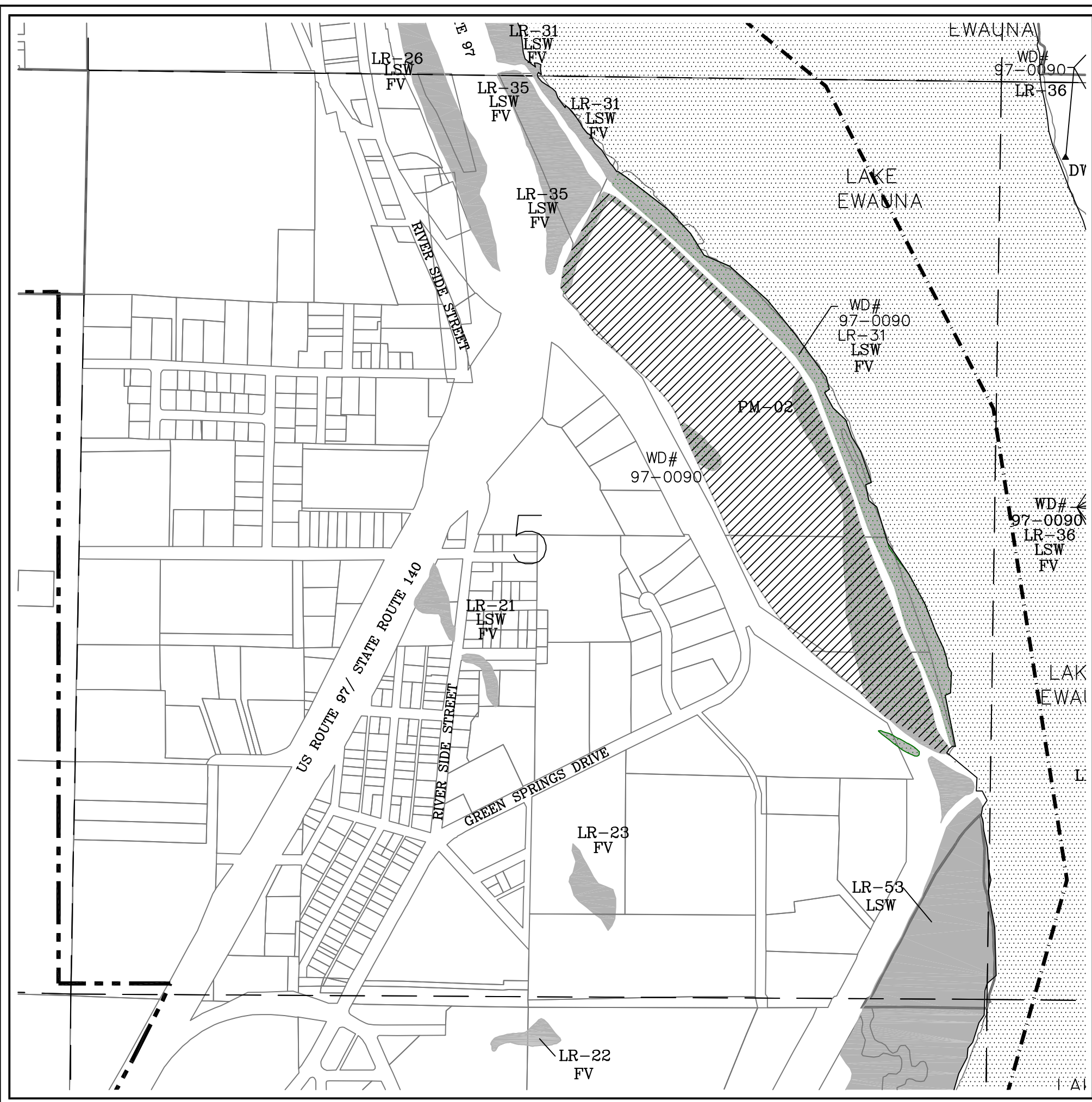


- LEGEND**
- Wetland
 - Other Waters of the State/ United States
 - Created Water Features
 - Possible wetland
 - Delineated wetland
 - Delineated wetland less than 0.5 acre
 - WD# XX-XXXX Delineated wetland, DSL reference number
 - Wetland mosaic
 - LR-10,UKL-01 Wetland Code
 - SWF Storm water facility
 - LSW Locally significant wetland
 - FV Field verified
 - Potential mitigation site
 - SP-3 Sample point
 - RLR-2L Riparian Assessment Reach Code
 - Site access granted
 - Urban Growth Boundary (approx.)
 - Section line
 - Tax lot or easement
 - Intermittent/Ephemeral Stream
 - Irrigation/ Stream Features




Information shown on this map is for planning purpose only and wetland information is subject to change. There may be unmapped wetlands subject to regulation and all wetland boundary mapping is approximate. In all cases, actual field conditions determine wetland boundaries. No determination has been made on state jurisdiction of irrigation features (canals, drains, laterals) or other created waters or waterways. Irrigation/ stream feature locations are approximate and features are only mapped as lines (not to scale). You are advised to contact the Oregon Division of State Lands and the U.S. Army Corps of Engineers with any regulatory questions.

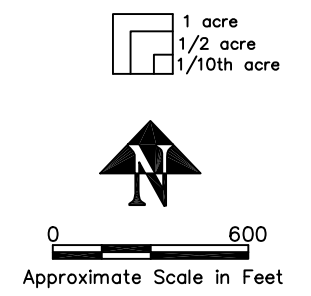
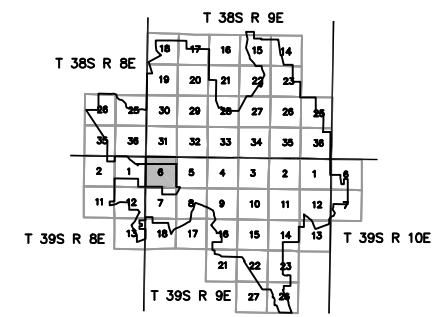
City of Klamath Falls
 P.O. Box 237
 Klamath Falls, Oregon 97601



T 39S R 9E Section 06
 CITY OF KLAMATH FALLS
 LOCAL WETLAND INVENTORY
 July 2004

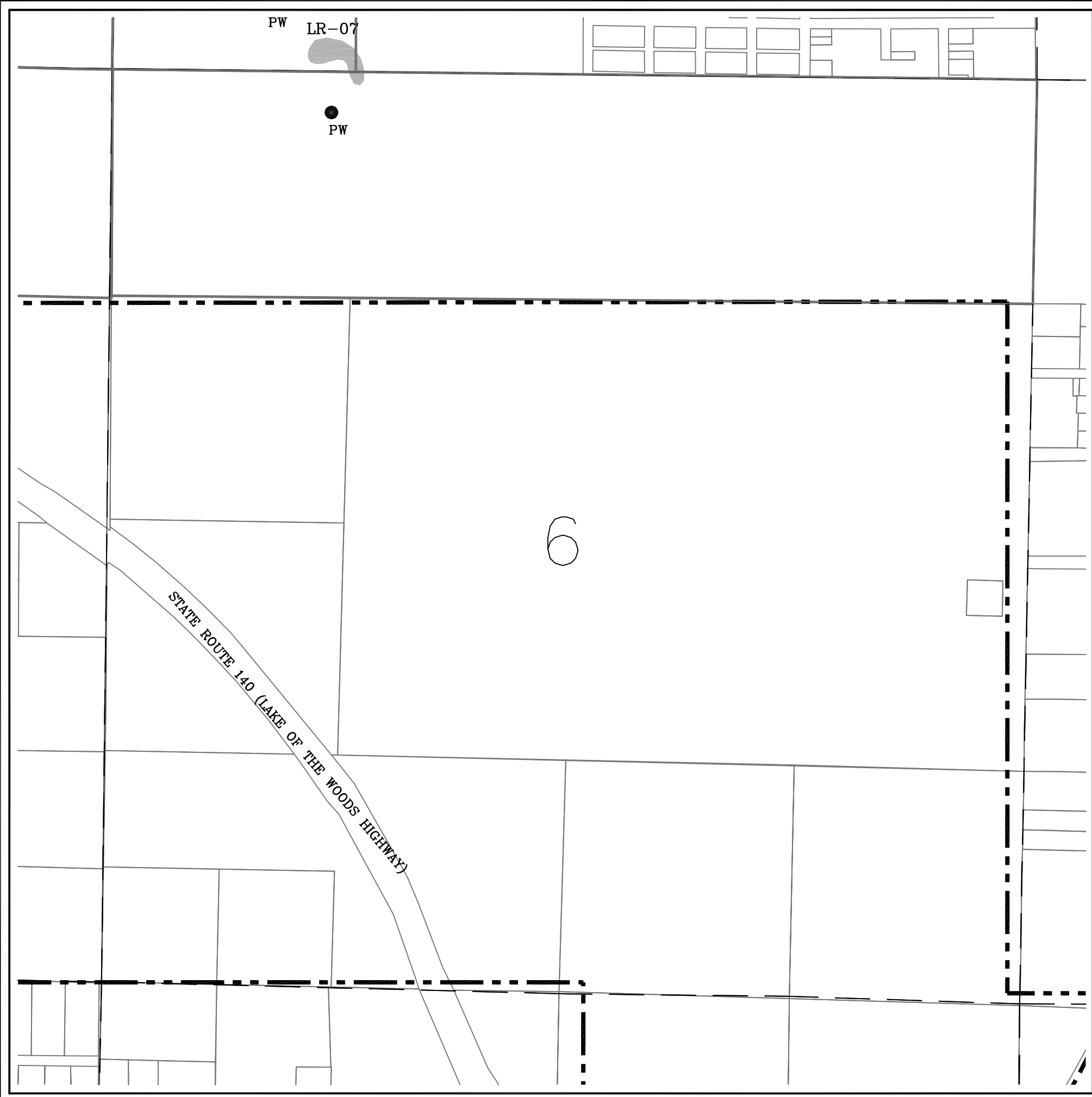


- LEGEND**
- Wetland
 - Other Waters of the State/ United States
 - Created Water Features
 - Possible wetland
 - Delineated wetland
 - Delineated wetland less than 0.5 acre
 - WD# XX-XXXX Delineated wetland, DSL reference number
 - Wetland mosaic
 - LR-10,UKL-01 Wetland Code
 - Storm water facility
 - Locally significant wetland
 - Field verified
 - Potential mitigation site
 - Sample point
 - Riparian Assessment Reach Code
 - Site access granted
 - Urban Growth Boundary (approx.)
 - Section line
 - Tax lot or easement
 - Intermittent/Ephemeral Stream
 - Irrigation/ Stream Features



Information shown on this map is for planning purpose only and wetland information is subject to change. There may be unmapped wetlands subject to regulation and all wetland boundary mapping is approximate. In all cases, actual field conditions determine wetland boundaries. No determination has been made on state jurisdiction of irrigation features (canals, drains, laterals) or other created waters or waterways. Irrigation/ stream feature locations are approximate and features are only mapped as lines (not to scale). You are advised to contact the Oregon Division of State Lands and the U.S. Army Corps of Engineers with any regulatory questions.















City of Klamath Falls
 P.O. Box 237
 Klamath Falls, Oregon 97601

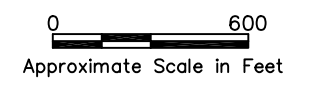
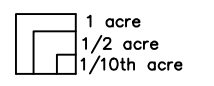
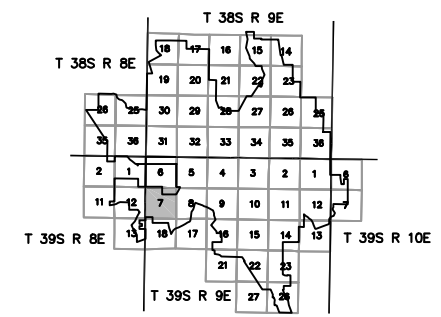


D:\2015002.1\Klamath_LWI.dwg

T 39S R 9E Section 07
 CITY OF KLAMATH FALLS
 LOCAL WETLAND INVENTORY
 July 2004

LEGEND

-  Wetland
-  Other Waters of the State/ United States
-  Created Water Features
-  Possible wetland
-  Delineated wetland
-  Delineated wetland less than 0.5 acre
- WD# XX-XXXX Delineated wetland, DSL reference number
-  Wetland mosaic
- LR-10,UKL-01 Wetland Code
- SWF Storm water facility
- LSW Locally significant wetland
- FV Field verified
-  Potential mitigation site
- SP-3 Sample point
- RLR-2L Riparian Assessment Reach Code
-  Site access granted
-  Urban Growth Boundary (approx.)
-  Section line
-  Tax lot or easement
-  Intermittent/Ephemeral Stream
-  Irrigation/ Stream Features

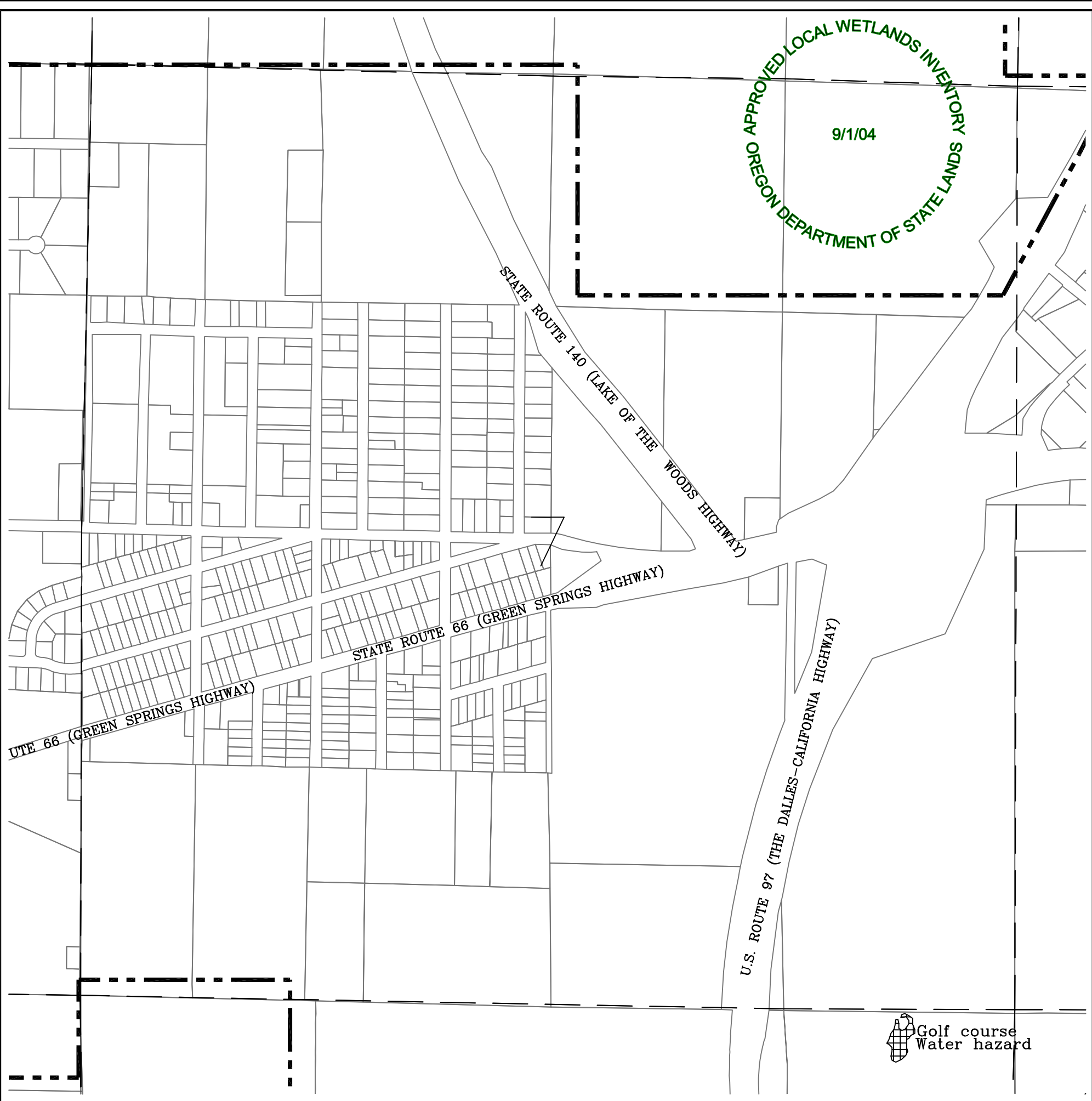


Information shown on this map is for planning purpose only and wetland information is subject to change. There may be unmapped wetlands subject to regulation and all wetland boundary mapping is approximate. In all cases, actual field conditions determine wetland boundaries. No determination has been made on state jurisdiction of irrigation features (canals, drains, laterals) or other created waters or waterways. Irrigation/ stream feature locations are approximate and features are only mapped as lines (not to scale). You are advised to contact the Oregon Division of State Lands and the U.S. Army Corps of Engineers with any regulatory questions.

City of Klamath Falls
 P.O. Box 237
 Klamath Falls, Oregon 97601



D:\2015002.1\Klamath_LWI.dwg

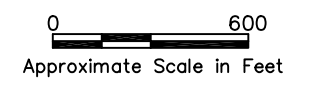
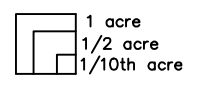
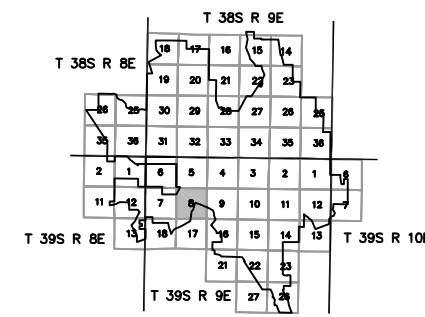


T 39S R 9E Section 08
 CITY OF KLAMATH FALLS
 LOCAL WETLAND INVENTORY
 July 2004



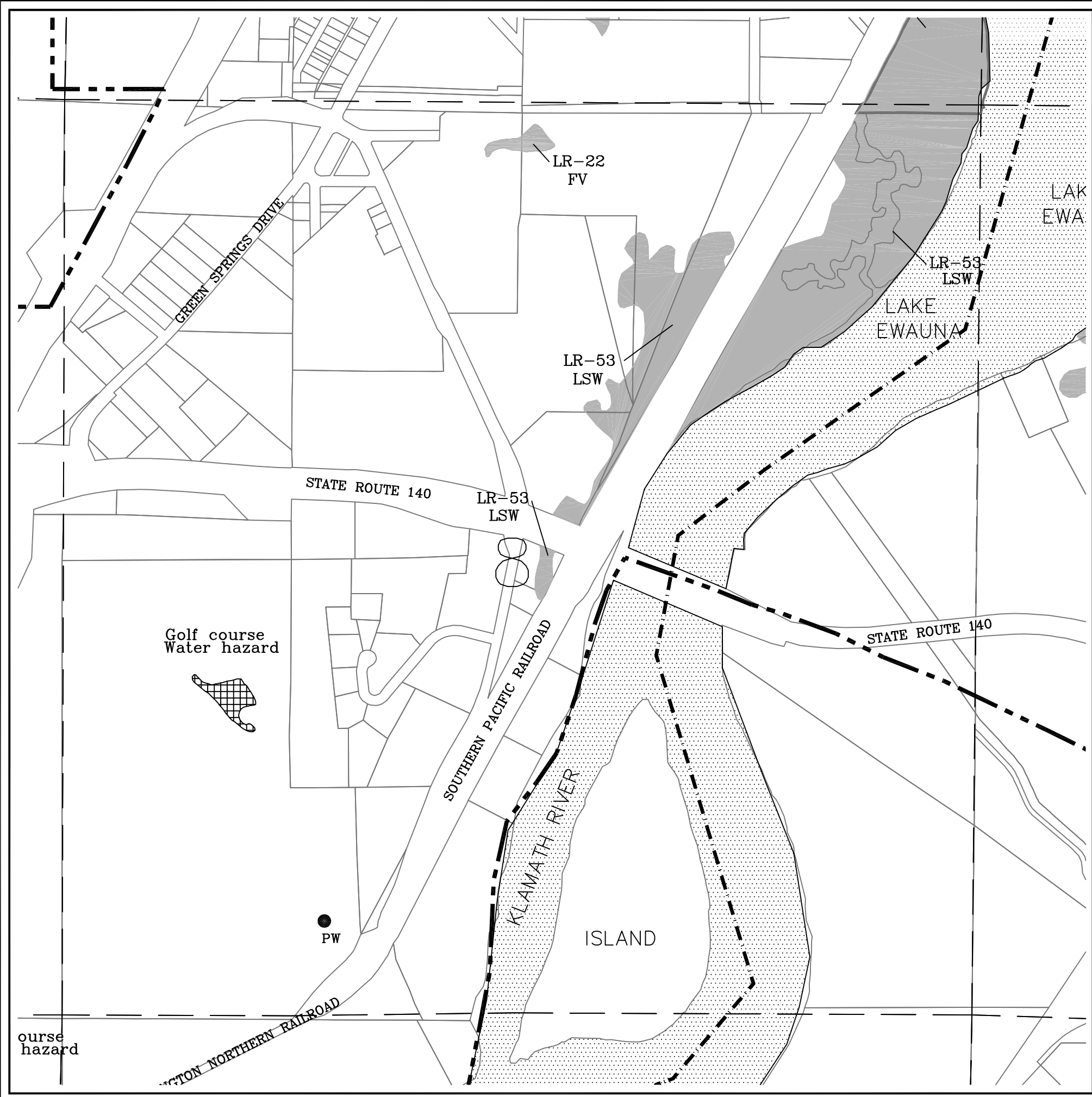
LEGEND

- Wetland
- Other Waters of the State/ United States
- Created Water Features
- Possible wetland
- Delineated wetland
- Delineated wetland less than 0.5 acre
- WD# XX-XXXX Delineated wetland, DSL reference number
- Wetland mosaic
- LR-10,UKL-01 Wetland Code
- SWF Storm water facility
- LSW Locally significant wetland
- FV Field verified
- Potential mitigation site
- SP-3 Sample point
- RLR-2L Riparian Assessment Reach Code
- Site access granted
- Urban Growth Boundary (approx.)
- Section line
- Tax lot or easement
- Intermittent/Ephemeral Stream
- Irrigation/ Stream Features



Information shown on this map is for planning purpose only and wetland information is subject to change. There may be unmapped wetlands subject to regulation and all wetland boundary mapping is approximate. In all cases, actual field conditions determine wetland boundaries. No determination has been made on state jurisdiction of irrigation features (canals, drains, laterals) or other created waters or waterways. Irrigation/stream feature locations are approximate and features are only mapped as lines (not to scale). You are advised to contact the Oregon Division of State Lands and the U.S. Army Corps of Engineers with any regulatory questions.

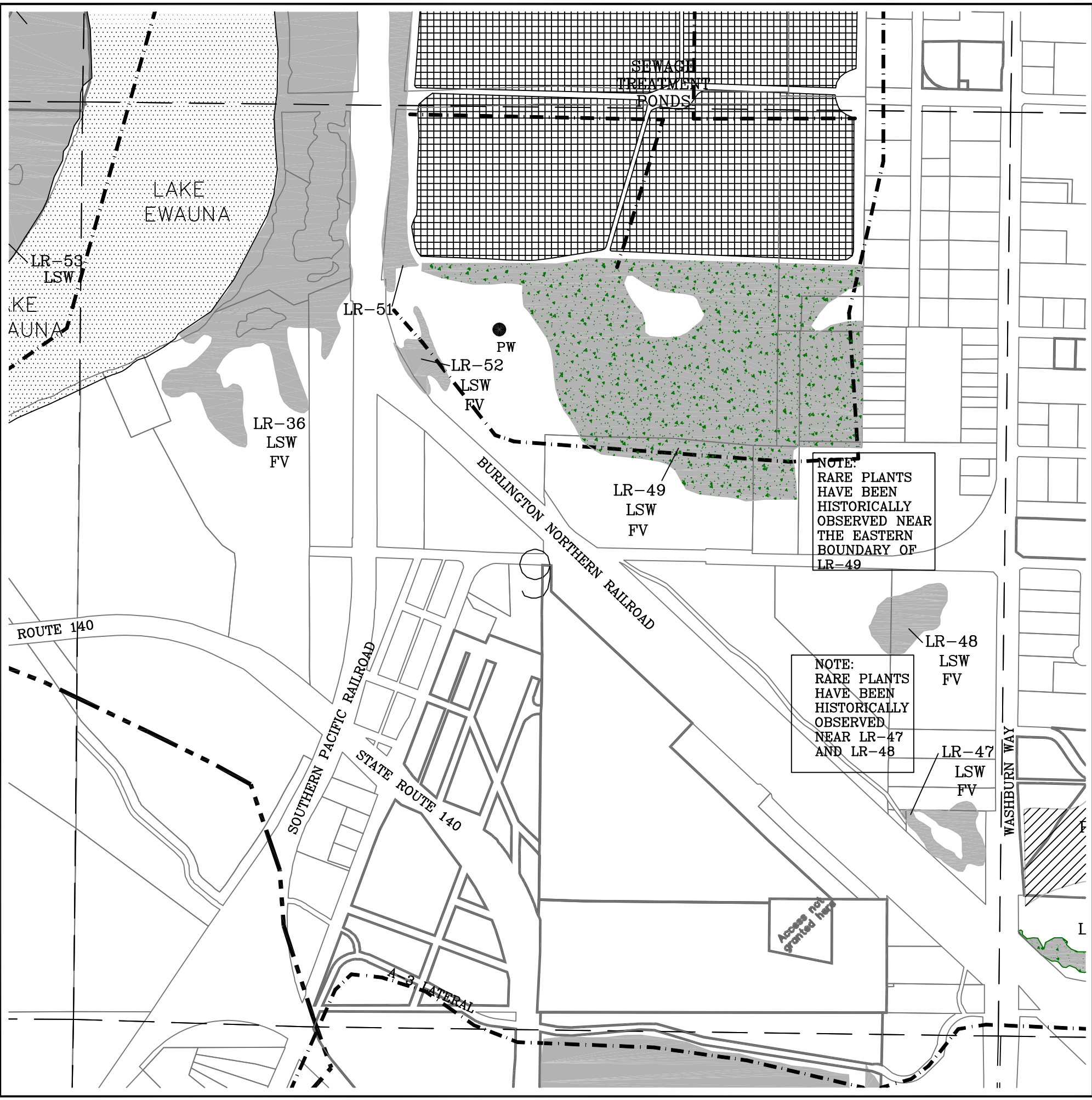
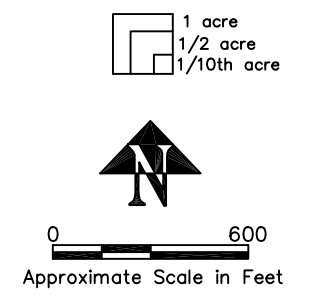
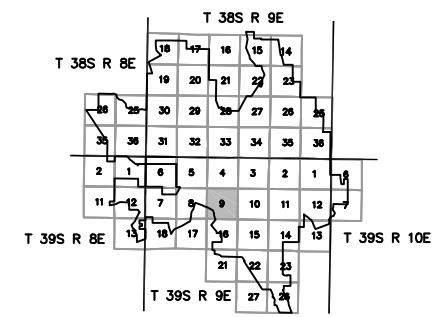
City of Klamath Falls
 P.O. Box 237
 Klamath Falls, Oregon 97601



T 39S R 9E Section 09
 CITY OF KLAMATH FALLS
 LOCAL WETLAND INVENTORY
 July 2004



- LEGEND**
- Wetland
 - Other Waters of the State/ United States
 - Created Water Features
 - Possible wetland
 - Delineated wetland
 - Delineated wetland less than 0.5 acre
 - Wetland mosaic
 - WD# XX-XXXX Delineated wetland, DSL reference number
 - Wetland Code
 - SWF Storm water facility
 - LSW Locally significant wetland
 - FV Field verified
 - Potential mitigation site
 - SP-3 Sample point
 - RLR-2L Riparian Assessment Reach Code
 - Site access granted
 - Urban Growth Boundary (approx.)
 - Section line
 - Tax lot or easement
 - Intermittent/Ephemeral Stream
 - Irrigation/ Stream Features



NOTE:
 RARE PLANTS
 HAVE BEEN
 HISTORICALLY
 OBSERVED NEAR
 THE EASTERN
 BOUNDARY OF
 LR-49

NOTE:
 RARE PLANTS
 HAVE BEEN
 HISTORICALLY
 OBSERVED
 NEAR LR-47
 AND LR-48


Access not
 granted here

Information shown on this map is for planning purpose only and wetland information is subject to change. There may be unmapped wetlands subject to regulation and all wetland boundary mapping is approximate. In all cases, actual field conditions determine wetland boundaries. No determination has been made on state jurisdiction of irrigation features (canals, drains, laterals) or other created waters or waterways. Irrigation/stream feature locations are approximate and features are only mapped as lines (not to scale). You are advised to contact the Oregon Division of State Lands and the U.S. Army Corps of Engineers with any regulatory questions.

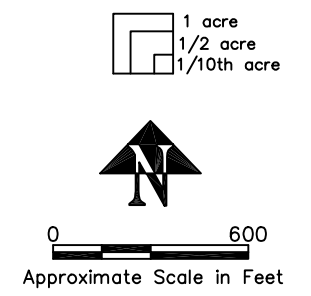
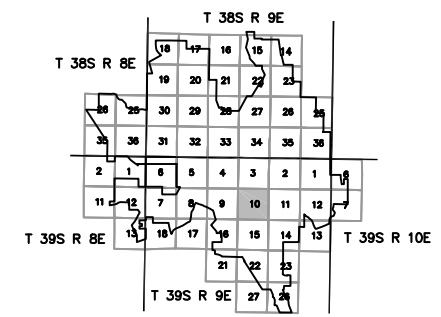
City of Klamath Falls
 P.O. Box 237
 Klamath Falls, Oregon 97601



T 39S R 9E Section 10
 CITY OF KLAMATH FALLS
 LOCAL WETLAND INVENTORY
 July 2004



- LEGEND**
- Wetland
 - Other Waters of the State/ United States
 - Created Water Features
 - Possible wetland
 - Delineated wetland
 - Delineated wetland less than 0.5 acre
 - Delineated wetland, DSL reference number
 - Wetland mosaic
 - LR-10,UKL-01** Wetland Code
 - SWF** Storm water facility
 - LSW** Locally significant wetland
 - FV** Field verified
 - Potential mitigation site
 - SP-3** Sample point
 - RLR-2L** Riparian Assessment Reach Code
 - Site access granted
 - Urban Growth Boundary (approx.)
 - Section line
 - Tax lot or easement
 - Intermittent/Ephemeral Stream
 - Irrigation/ Stream Features




Information shown on this map is for planning purpose only and wetland information is subject to change. There may be unmapped wetlands subject to regulation and all wetland boundary mapping is approximate. In all cases, actual field conditions determine wetland boundaries. No determination has been made on state jurisdiction of irrigation features (canals, drains, laterals) or other created waters or waterways. Irrigation/stream feature locations are approximate and features are only mapped as lines (not to scale). You are advised to contact the Oregon Division of State Lands and the U.S. Army Corps of Engineers with any regulatory questions.

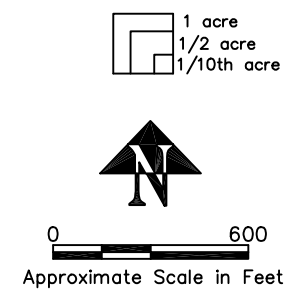
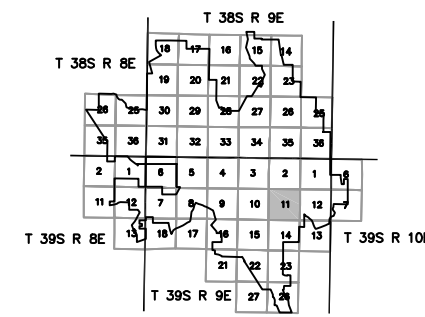
City of Klamath Falls
 P.O. Box 237
 Klamath Falls, Oregon 97601



T 39S R 9E Section 11
 CITY OF KLAMATH FALLS
 LOCAL WETLAND INVENTORY
 July 2004



- LEGEND**
- Wetland
 - Other Waters of the State/ United States
 - Created Water Features
 - Possible wetland
 - Delineated wetland
 - Delineated wetland less than 0.5 acre
 - DW# XX-XXXX Delineated wetland, DSL reference number
 - Wetland mosaic
 - LR-10,UKL-01 Wetland Code
 - SWF Storm water facility
 - LSW Locally significant wetland
 - FV Field verified
 - PM-01 Potential mitigation site
 - SP-3 Sample point
 - RLR-2L Riparian Assessment Reach Code
 - Site access granted
 - Urban Growth Boundary (approx.)
 - Section line
 - Tax lot or easement
 - Intermittent/Ephemeral Stream
 - Irrigation/ Stream Features



Information shown on this map is for planning purpose only and wetland information is subject to change. There may be unmapped wetlands subject to regulation and all wetland boundary mapping is approximate. In all cases, actual field conditions determine wetland boundaries. No determination has been made on state jurisdiction of irrigation features (canals, drains, laterals) or other created waters or waterways. Irrigation/stream feature locations are approximate and features are only mapped as lines (not to scale). You are advised to contact the Oregon Division of State Lands and the U.S. Army Corps of Engineers with any regulatory questions.

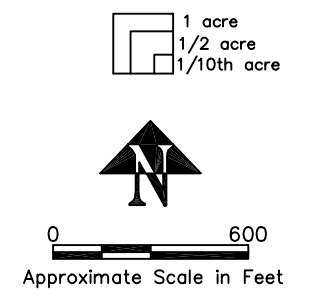
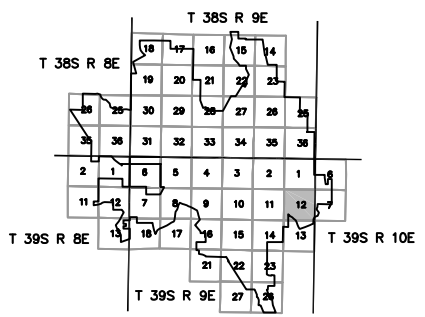
City of Klamath Falls
 P.O. Box 237
 Klamath Falls, Oregon 97601



T 39S R 9E Section 12
 CITY OF KLAMATH FALLS
 LOCAL WETLAND INVENTORY
 July 2004

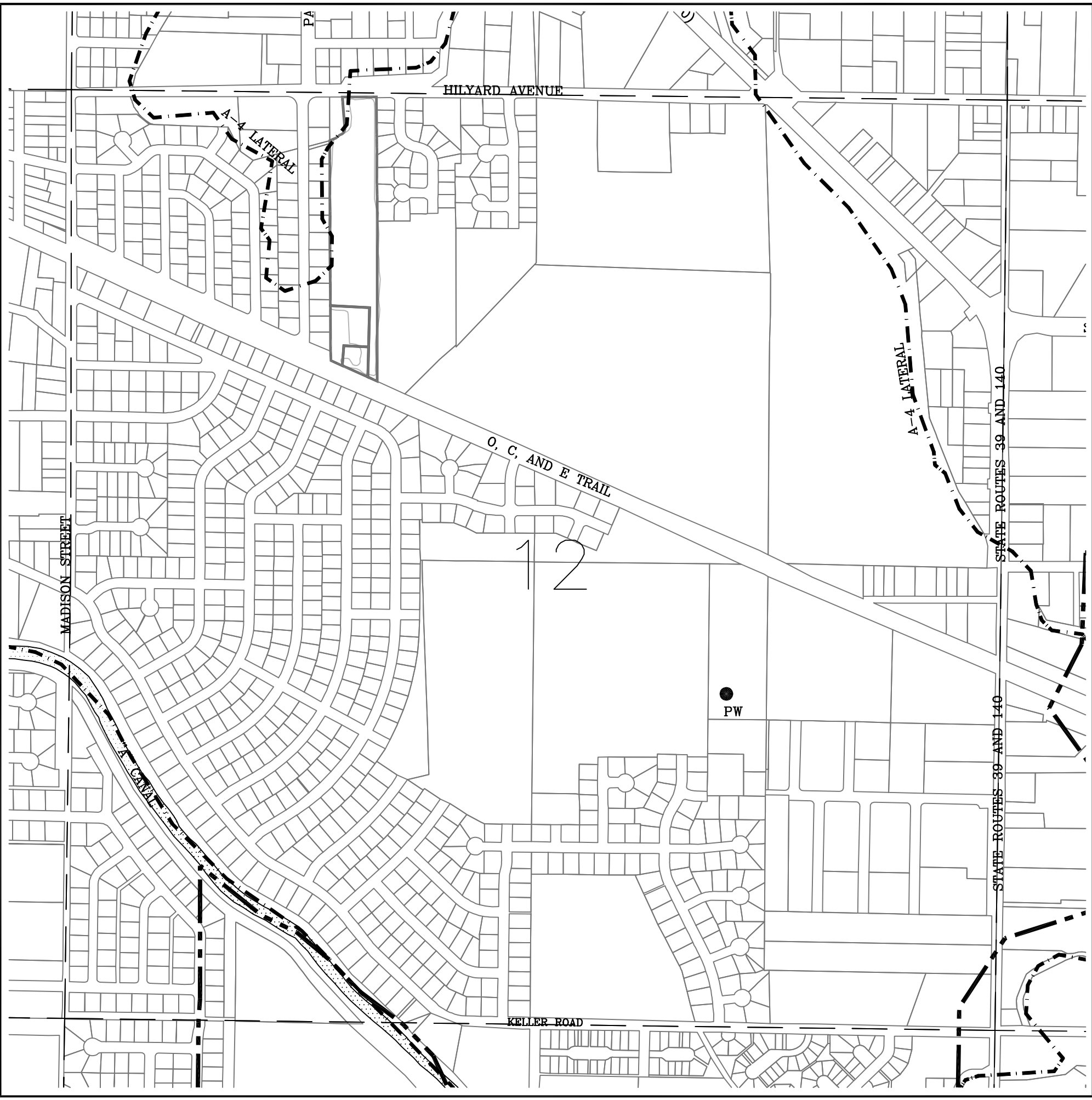


- LEGEND**
- Wetland
 - Other Waters of the State/ United States
 - Created Water Features
 - Possible wetland
 - Delineated wetland
 - Delineated wetland less than 0.5 acre
 - Delineated wetland, DSL reference number
 - Wetland mosaic
 - LR-10,UKL-01** Wetland Code
 - SWF** Storm water facility
 - LSW** Locally significant wetland
 - FV** Field verified
 - Potential mitigation site
 - Sample point
 - RLR-2L** Riparian Assessment Reach Code
 - Site access granted
 - Urban Growth Boundary (approx.)
 - Section line
 - Tax lot or easement
 - Intermittent/Ephemeral Stream
 - Irrigation/ Stream Features




Information shown on this map is for planning purpose only and wetland information is subject to change. There may be unmapped wetlands subject to regulation and all wetland boundary mapping is approximate. In all cases, actual field conditions determine wetland boundaries. No determination has been made on state jurisdiction of irrigation features (canals, drains, laterals) or other created waters or waterways. Irrigation/stream feature locations are approximate and features are only mapped as lines (not to scale). You are advised to contact the Oregon Division of State Lands and the U.S. Army Corps of Engineers with any regulatory questions.

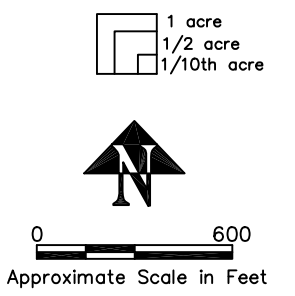
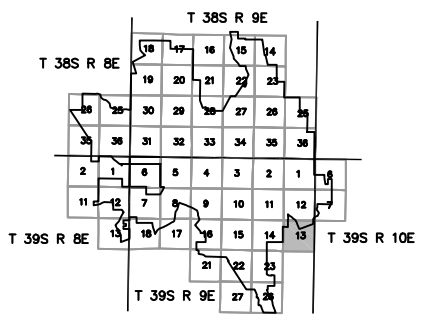
City of Klamath Falls
 P.O. Box 237
 Klamath Falls, Oregon 97601



T 39S R 9E Section 13
 CITY OF KLAMATH FALLS
 LOCAL WETLAND INVENTORY
 July 2004



- LEGEND**
- Wetland
 - Other Waters of the State/ United States
 - Created Water Features
 - Possible wetland
 - Delineated wetland
 - Delineated wetland less than 0.5 acre
 - WD# XX-XXXX Delineated wetland, DSL reference number
 - Wetland mosaic
 - LR-10,UKL-01 Wetland Code
 - SWF Storm water facility
 - LSW Locally significant wetland
 - FV Field verified
 - Potential mitigation site
 - SP-3 Sample point
 - RLR-2L Riparian Assessment Reach Code
 - Site access granted
 - Urban Growth Boundary (approx.)
 - Section line
 - Tax lot or easement
 - Intermittent/Ephemeral Stream
 - Irrigation/ Stream Features

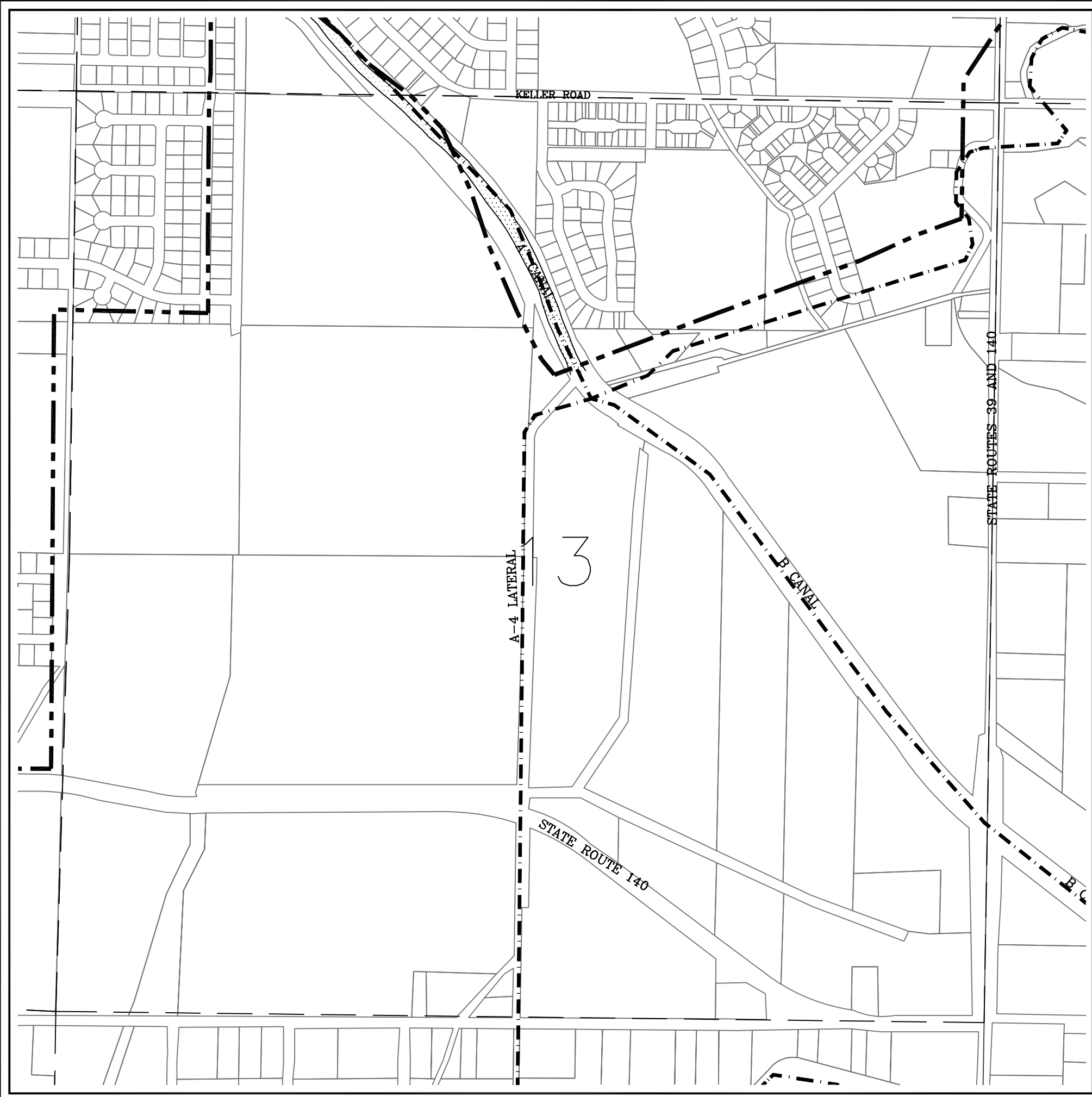


Information shown on this map is for planning purpose only and wetland information is subject to change. There may be unmapped wetlands subject to regulation and all wetland boundary mapping is approximate. In all cases, actual field conditions determine wetland boundaries. No determination has been made on state jurisdiction of irrigation features (canals, drains, laterals) or other created waters or waterways. Irrigation/stream feature locations are approximate and features are only mapped as lines (not to scale). You are advised to contact the Oregon Division of State Lands and the U.S. Army Corps of Engineers with any regulatory questions.

City of Klamath Falls
 P.O. Box 237
 Klamath Falls, Oregon 97601



D:\2015002.1\Klamath_LWI.dwg

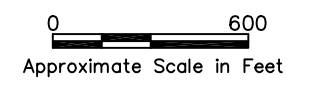
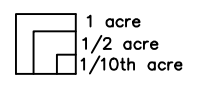
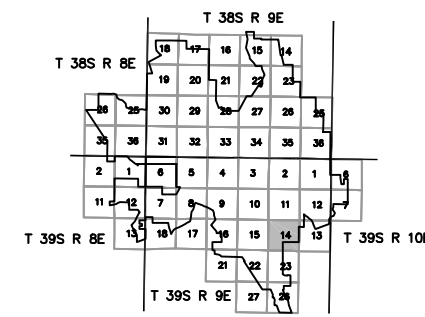


T 39S R 9E Section 14
 CITY OF KLAMATH FALLS
 LOCAL WETLAND INVENTORY
 July 2004



LEGEND

- Wetland
- Other Waters of the State/ United States
- Created Water Features
- Possible wetland
- Delineated wetland
- Delineated wetland less than 0.5 acre
- Delineated wetland, DSL reference number
- Wetland mosaic
- LR-10,UKL-01** Wetland Code
- SWF** Storm water facility
- LSW** Locally significant wetland
- FV** Field verified
- Potential mitigation site
- Sample point
- RLR-2L** Riparian Assessment Reach Code
- Site access granted
- Urban Growth Boundary (approx.)
- Section line
- Tax lot or easement
- Intermittent/Ephemeral Stream
- Irrigation/ Stream Features

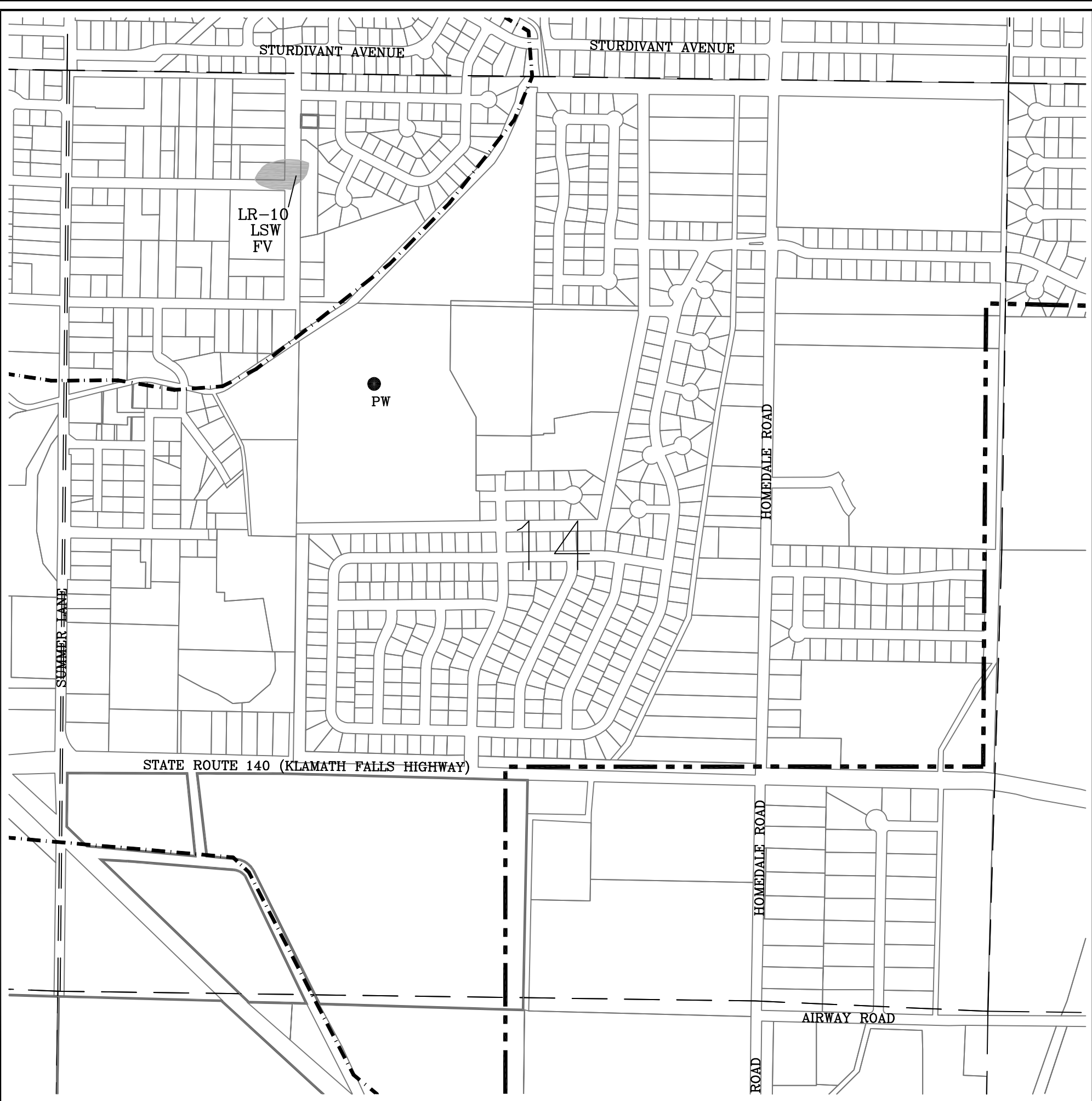


Information shown on this map is for planning purpose only and wetland information is subject to change. There may be unmapped wetlands subject to regulation and all wetland boundary mapping is approximate. In all cases, actual field conditions determine wetland boundaries. No determination has been made on state jurisdiction of irrigation features (canals, drains, laterals) or other created waters or waterways. Irrigation/ stream feature locations are approximate and features are only mapped as lines (not to scale). You are advised to contact the Oregon Division of State Lands and the U.S. Army Corps of Engineers with any regulatory questions.


City of Klamath Falls
 P.O. Box 237
 Klamath Falls, Oregon 97601



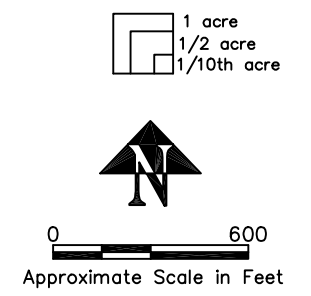
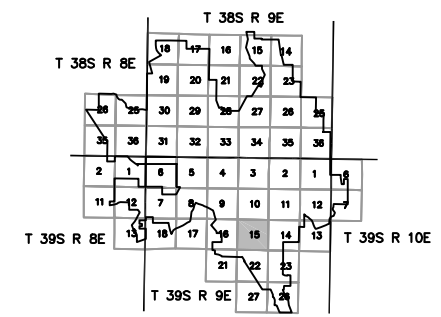
D:\2015002.1\Klamath_LWI.dwg



T 39S R 9E Section 15
 CITY OF KLAMATH FALLS
 LOCAL WETLAND INVENTORY
 July 2004

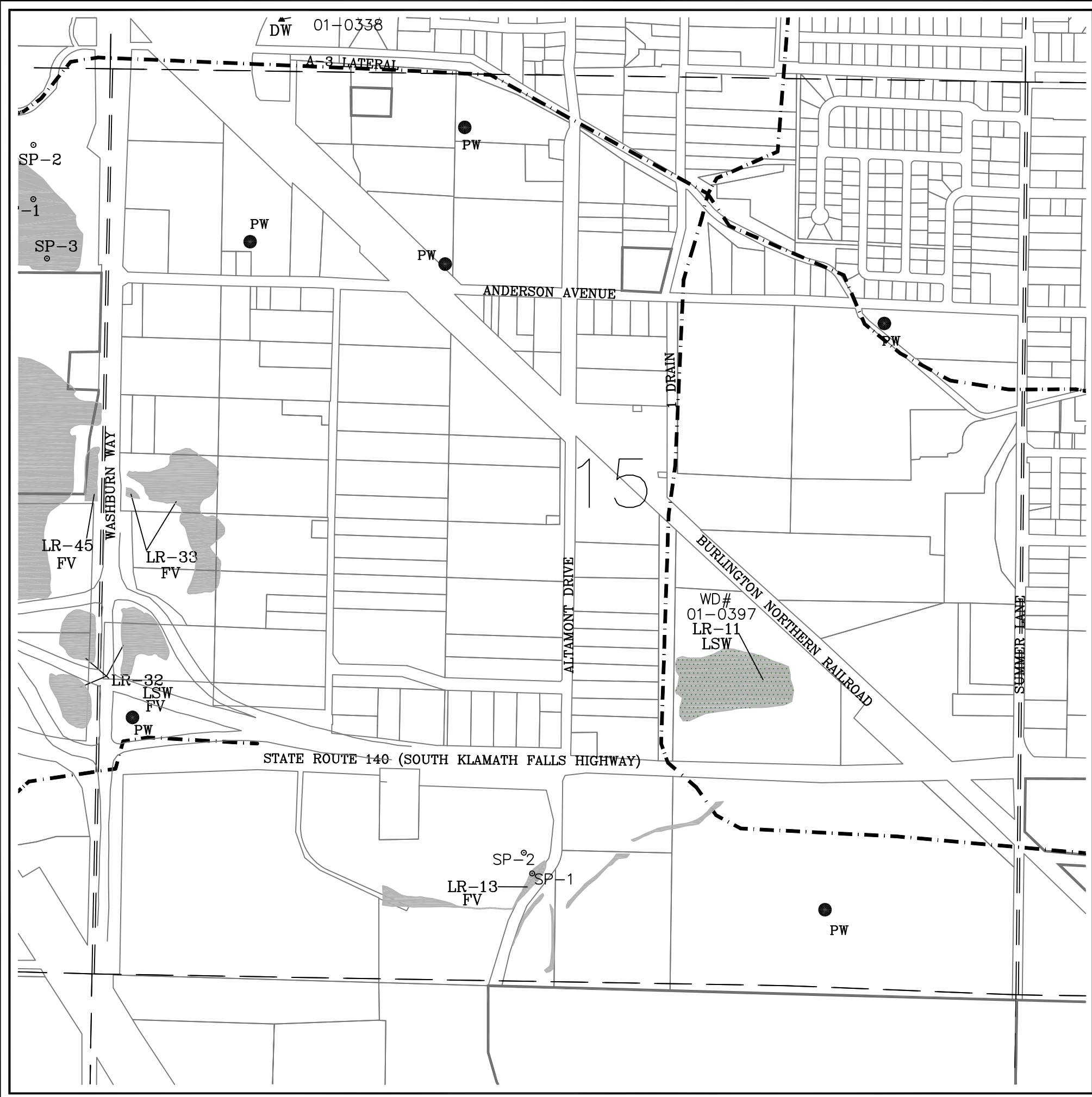


- LEGEND**
- Wetland
 - Other Waters of the State/ United States
 - Created Water Features
 - Possible wetland
 - Delineated wetland
 - Delineated wetland less than 0.5 acre
 - Delineated wetland, DSL reference number
 - Wetland Code
 - Storm water facility
 - Locally significant wetland
 - Field verified
 - Potential mitigation site
 - Sample point
 - Riparian Assessment Reach Code
 - Site access granted
 - Urban Growth Boundary (approx.)
 - Section line
 - Tax lot or easement
 - Intermittent/Ephemeral Stream
 - Irrigation/ Stream Features




Information shown on this map is for planning purpose only and wetland information is subject to change. There may be unmapped wetlands subject to regulation and all wetland boundary mapping is approximate. In all cases, actual field conditions determine wetland boundaries. No determination has been made on state jurisdiction of irrigation features (canals, drains, laterals) or other created waters or waterways. Irrigation/stream feature locations are approximate and features are only mapped as lines (not to scale). You are advised to contact the Oregon Division of State Lands and the U.S. Army Corps of Engineers with any regulatory questions.

City of Klamath Falls
 P.O. Box 237
 Klamath Falls, Oregon 97601

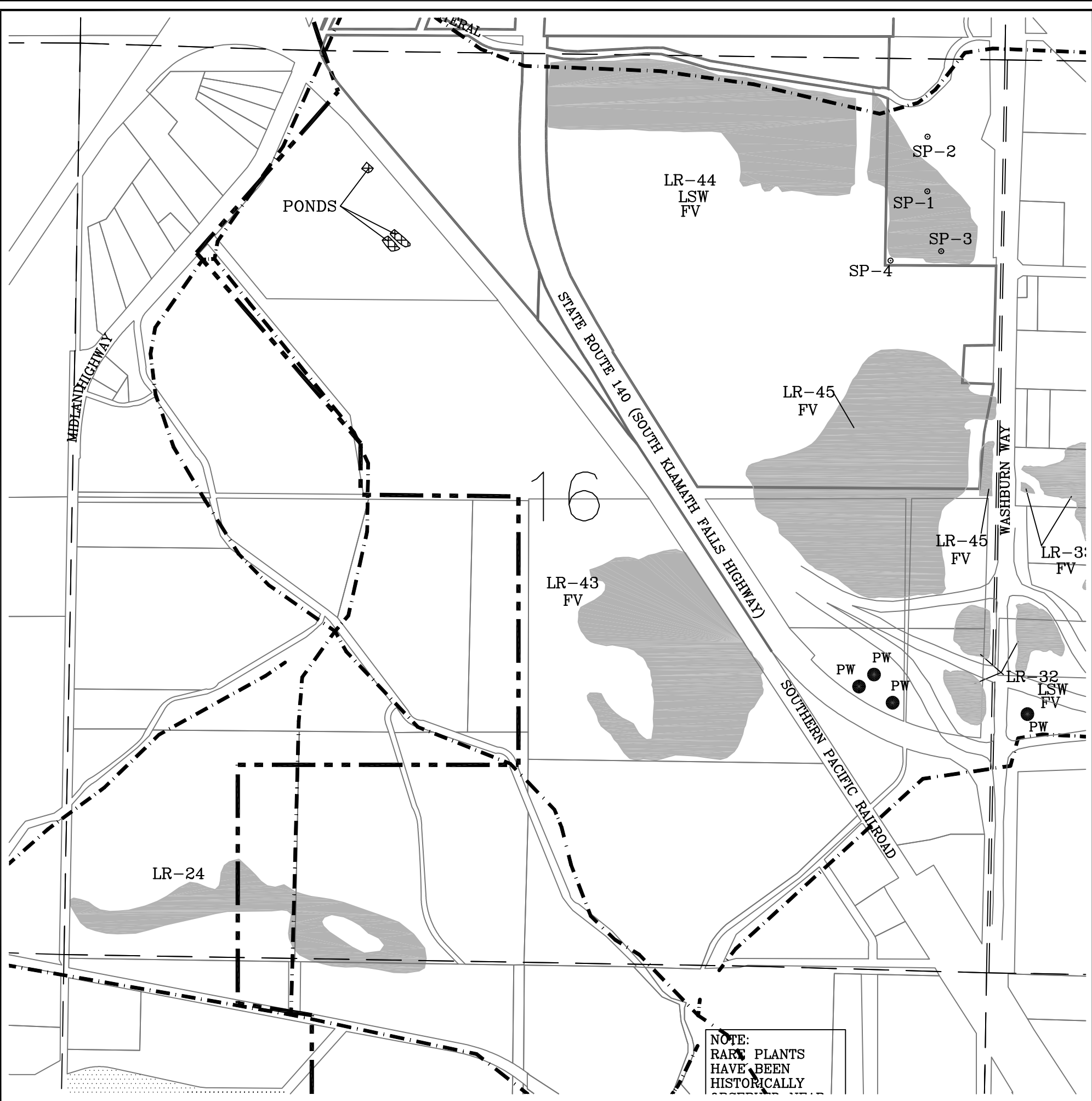
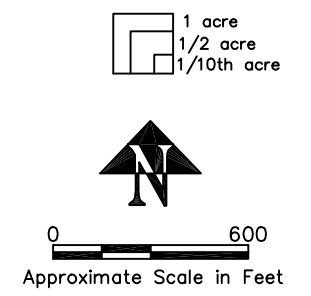
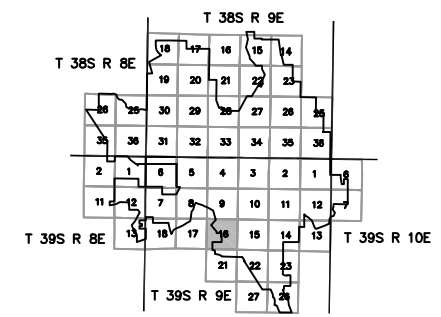


D:\2015002.1\Klamath_LWI.dwg

T 39S R 9E Section 16
 CITY OF KLAMATH FALLS
 LOCAL WETLAND INVENTORY
 July 2004



- LEGEND**
- Wetland
 - Other Waters of the State/ United States
 - Created Water Features
 - Possible wetland
 - Delineated wetland
 - Delineated wetland less than 0.5 acre
 - Delineated wetland, DSL reference number
 - Wetland mosaic
 - LR-10,UKL-01** Wetland Code
 - SWF** Storm water facility
 - LSW** Locally significant wetland
 - FV** Field verified
 - Potential mitigation site
 - SP-3** Sample point
 - RLR-2L** Riparian Assessment Reach Code
 - Site access granted
 - Urban Growth Boundary (approx.)
 - Section line
 - Tax lot or easement
 - Intermittent/Ephemeral Stream
 - Irrigation/ Stream Features



Information shown on this map is for planning purpose only and wetland information is subject to change. There may be unmapped wetlands subject to regulation and all wetland boundary mapping is approximate. In all cases, actual field conditions determine wetland boundaries. No determination has been made on state jurisdiction of irrigation features (canals, drains, laterals) or other created waters or waterways. Irrigation/stream feature locations are approximate and features are only mapped as lines (not to scale). You are advised to contact the Oregon Division of State Lands and the U.S. Army Corps of Engineers with any regulatory questions.

City of Klamath Falls
 P.O. Box 237
 Klamath Falls, Oregon 97601

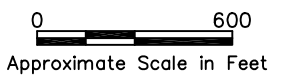
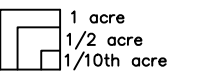
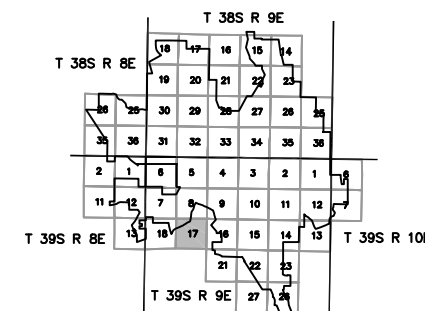


T 39S R 9E Section 17
 CITY OF KLAMATH FALLS
 LOCAL WETLAND INVENTORY
 July 2004



LEGEND

- Wetland
- Other Waters of the State/ United States
- Created Water Features
- Possible wetland
- Delineated wetland
- Delineated wetland less than 0.5 acre
- WD# XX-XXXX Delineated wetland, DSL reference number
- Wetland mosaic
- LR-10,UKL-01 Wetland Code
- SWF Storm water facility
- LSW Locally significant wetland
- FV Field verified
- PM-01 Potential mitigation site
- SP-3 Sample point
- RLR-2L Riparian Assessment Reach Code
- Site access granted
- Urban Growth Boundary (approx.)
- Section line
- Tax lot or easement
- Intermittent/Ephemeral Stream
- Irrigation/ Stream Features

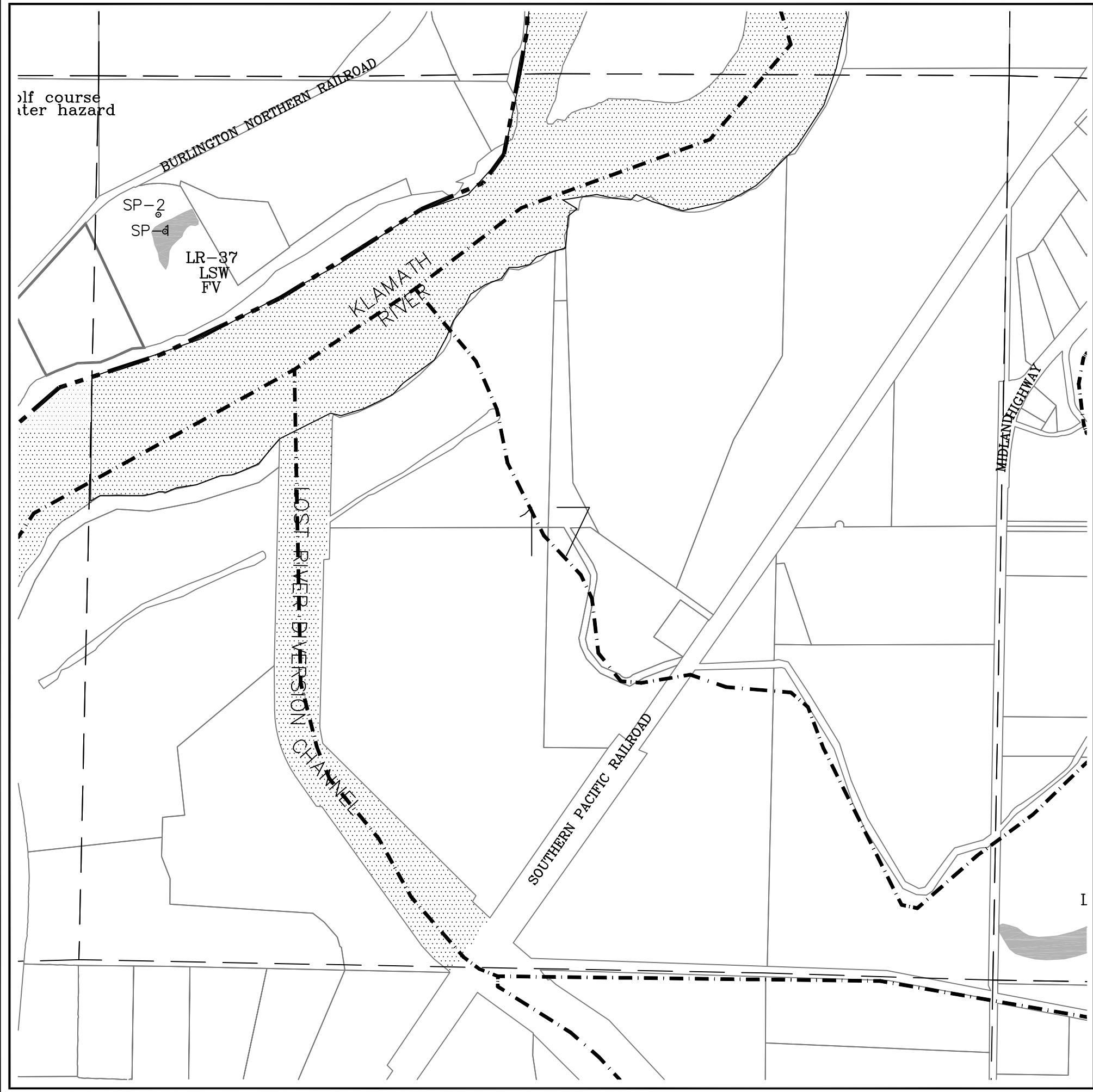


Information shown on this map is for planning purpose only and wetland information is subject to change. There may be unmapped wetlands subject to regulation and all wetland boundary mapping is approximate. In all cases, actual field conditions determine wetland boundaries. No determination has been made on state jurisdiction of irrigation features (canals, drains, laterals) or other created waters or waterways. Irrigation/ stream feature locations are approximate and features are only mapped as lines (not to scale). You are advised to contact the Oregon Division of State Lands and the U.S. Army Corps of Engineers with any regulatory questions.


City of Klamath Falls
 P.O. Box 237
 Klamath Falls, Oregon 97601



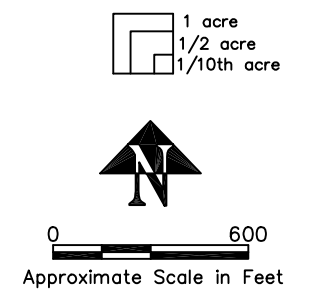
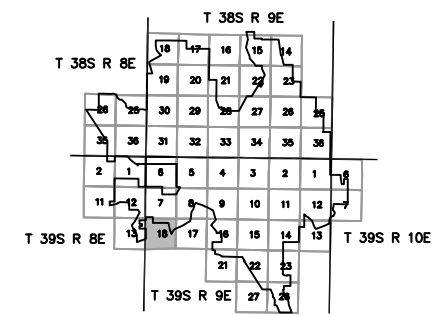
D:\2015002_1\Klamath_LWI.dwg



T 39S R 9E Section 18
 CITY OF KLAMATH FALLS
 LOCAL WETLAND INVENTORY
 July 2004



- LEGEND**
- Wetland
 - Other Waters of the State/ United States
 - Created Water Features
 - Possible wetland
 - Delineated wetland
 - Delineated wetland less than 0.5 acre
 - Delineated wetland, DSL reference number
 - Wetland mosaic
 - Wetland Code
 - Storm water facility
 - Locally significant wetland
 - Field verified
 - Potential mitigation site
 - Sample point
 - Riparian Assessment Reach Code
 - Site access granted
 - Urban Growth Boundary (approx.)
 - Section line
 - Tax lot or easement
 - Intermittent/Ephemeral Stream
 - Irrigation/ Stream Features



Information shown on this map is for planning purpose only and wetland information is subject to change. There may be unmapped wetlands subject to regulation and all wetland boundary mapping is approximate. In all cases, actual field conditions determine wetland boundaries. No determination has been made on state jurisdiction of irrigation features (canals, drains, laterals) or other created waters or waterways. Irrigation/stream feature locations are approximate and features are only mapped as lines (not to scale). You are advised to contact the Oregon Division of State Lands and the U.S. Army Corps of Engineers with any regulatory questions.

City of Klamath Falls
 P.O. Box 237
 Klamath Falls, Oregon 97601



T 39S R 9E Section 21
 CITY OF KLAMATH FALLS
 LOCAL WETLAND INVENTORY
 July 2004



- LEGEND**
- Wetland
 - Other Waters of the State/ United States
 - Created Water Features
 - Possible wetland
 - Delineated wetland
 - Delineated wetland less than 0.5 acre
 - Wetland mosaic
 - Delineated wetland, DSL reference number
 - Wetland Code
 - Storm water facility
 - Locally significant wetland
 - Field verified
 - Potential mitigation site
 - Sample point
 - Riparian Assessment Reach Code
 - Site access granted
 - Urban Growth Boundary (approx.)
 - Section line
 - Tax lot or easement
 - Intermittent/Ephemeral Stream
 - Irrigation/ Stream Features

NOTE:
 RARE PLANTS
 HAVE BEEN
 HISTORICALLY
 OBSERVED NEAR
 THE NORTHEAST
 OF LR-46 IN THE
 SAME 1/4 SECTION

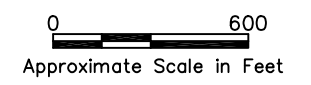
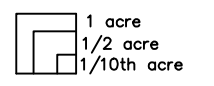
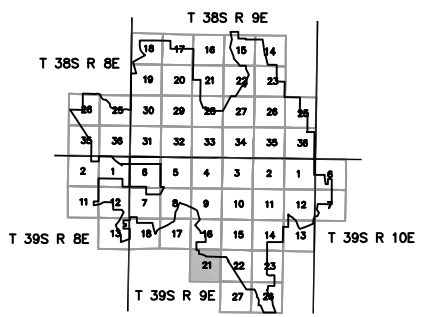
LR-46
 FV

JOE WRIGHT ROAD

LOST RIVER DIVERSION CHANNEL

WASHBURN WAY

21











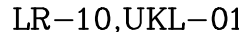




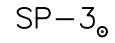







Information shown on this map is for planning purpose only and wetland information is subject to change. There may be unmapped wetlands subject to regulation and all wetland boundary mapping is approximate. In all cases, actual field conditions determine wetland boundaries. No determination has been made on state jurisdiction of irrigation features (canals, drains, laterals) or other created waters or waterways. Irrigation/stream feature locations are approximate and features are only mapped as lines (not to scale). You are advised to contact the Oregon Division of State Lands and the U.S. Army Corps of Engineers with any regulatory questions.

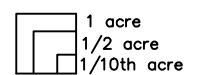
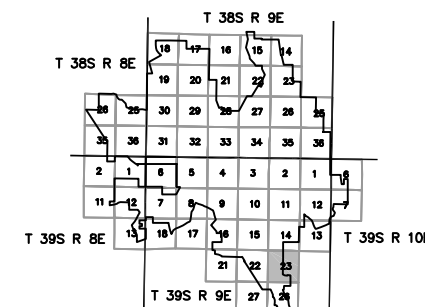
City of Klamath Falls
 P.O. Box 237
 Klamath Falls, Oregon 97601



T 39S R 9E Section 23
 CITY OF KLAMATH FALLS
 LOCAL WETLAND INVENTORY
 July 2004

LEGEND

-  Wetland
-  Other Waters of the State/ United States
-  Created Water Features
-  Possible wetland
-  Delineated wetland
-  Delineated wetland less than 0.5 acre
-  WD# XX-XXXX Delineated wetland, DSL reference number
-  Wetland mosaic
-  LR-10,UKL-01 Wetland Code
-  SWF Storm water facility
-  LSW Locally significant wetland
-  FV Field verified
-  PM-01 Potential mitigation site
-  SP-3 Sample point
-  RLR-2L Riparian Assessment Reach Code
-  Site access granted
-  Urban Growth Boundary (approx.)
-  Section line
-  Tax lot or easement
-  Intermittent/Ephemeral Stream
-  Irrigation/ Stream Features



Information shown on this map is for planning purpose only and wetland information is subject to change. There may be unmapped wetlands subject to regulation and all wetland boundary mapping is approximate. In all cases, actual field conditions determine wetland boundaries. No determination has been made on state jurisdiction of irrigation features (canals, drains, laterals) or other created waters or waterways. Irrigation/stream feature locations are approximate and features are only mapped as lines (not to scale). You are advised to contact the Oregon Division of State Lands and the U.S. Army Corps of Engineers with any regulatory questions.

City of Klamath Falls
 P.O. Box 237
 Klamath Falls, Oregon 97601

SHAPIRO
 & ASSOCIATES, INC.

OREGON DEPARTMENT OF STATELANDS
 APPROVED LOCAL WETLANDS INVENTORY
 9/1/04

23

AIRWAY ROAD
 HOMEDALE ROAD

D:\2015002.1\Klamath_LWI.dwg

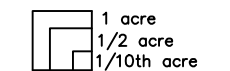
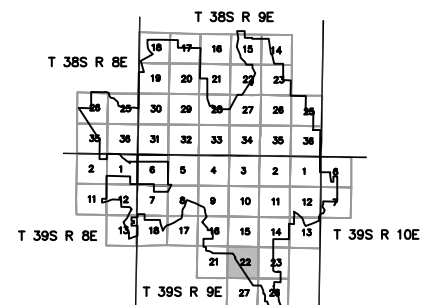
D:\2015002.1\Klamath_LWI.dwg



T 39S R 9E Section 22
 CITY OF KLAMATH FALLS
 LOCAL WETLAND INVENTORY
 June 2004

LEGEND

- Wetland
- Other Waters of the State/ United States
- Created Water Features
- Possible wetland
- Delineated wetland
- Delineated wetland less than 0.5 acre
- Delineated wetland, DSL reference number
- Wetland mosaic
- Wetland Code
- Storm water facility
- Locally significant wetland
- Field verified
- Potential mitigation site
- Sample point
- Riparian Assessment Reach Code
- Site access granted
- Urban Growth Boundary (approx.)
- Section line
- Tax lot or easement
- Intermittent/Ephemeral Stream
- Irrigation/ Stream Features













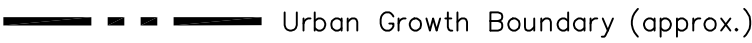



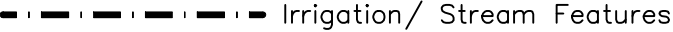
Information shown on this map is for planning purpose only and wetland information is subject to change. There may be unmapped wetlands subject to regulation and all wetland boundary mapping is approximate. In all cases, actual field conditions determine wetland boundaries. No determination has been made on state jurisdiction of irrigation features (canals, drains, laterals) or other created waters or waterways. Irrigation/ stream feature locations are approximate and features are only mapped as lines (not to scale). You are advised to contact the Oregon Division of State Lands and the U.S. Army Corps of Engineers with any regulatory questions.

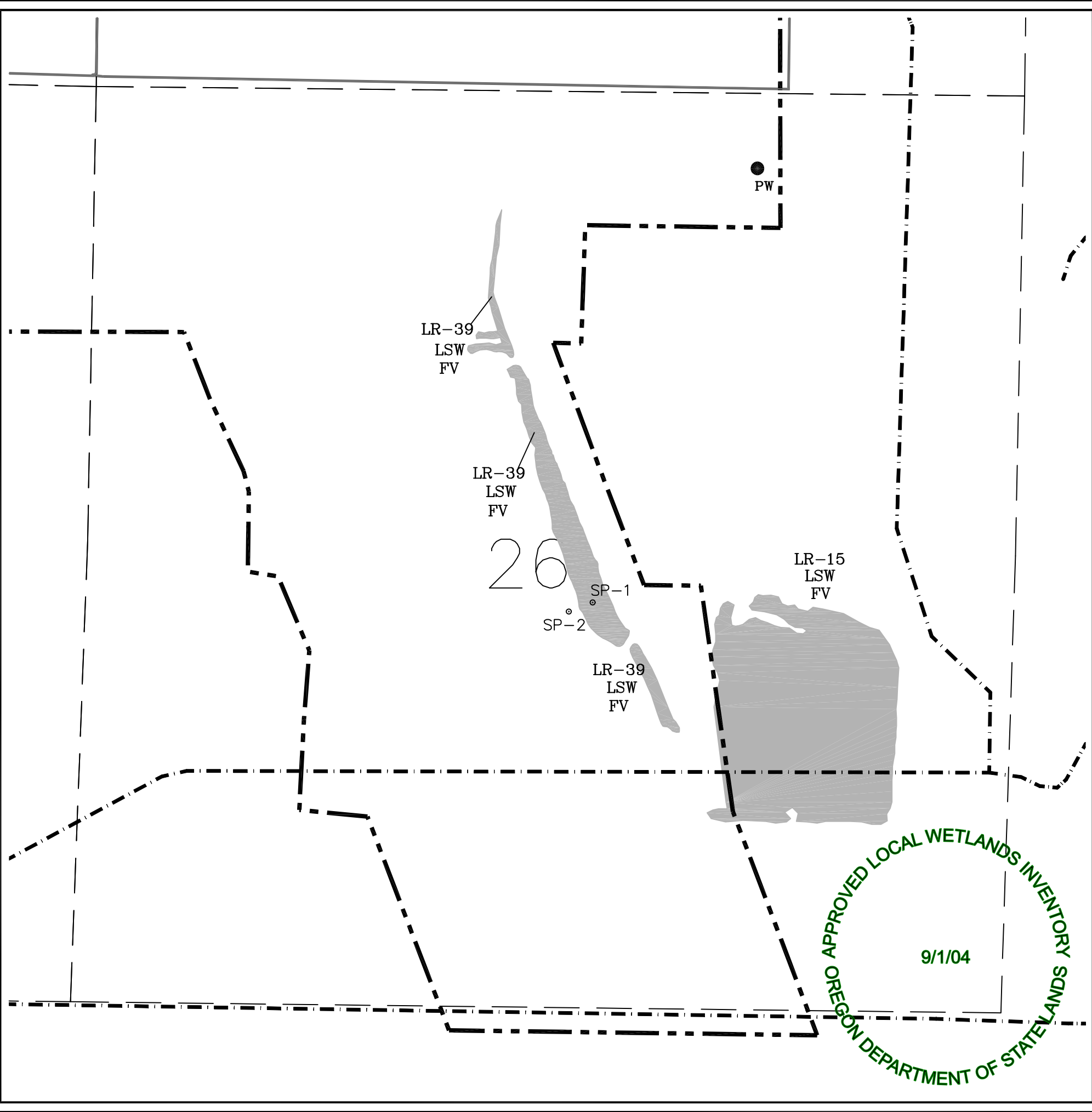
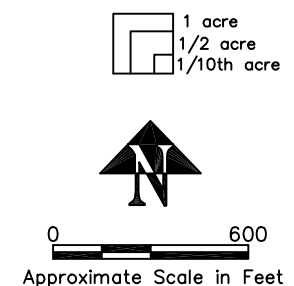
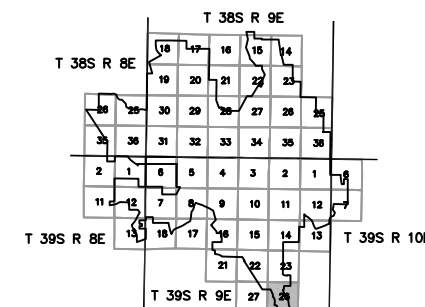
City of Klamath Falls
 P.O. Box 237
 Klamath Falls, Oregon 97601



T 39S R 9E Section 26
 CITY OF KLAMATH FALLS
 LOCAL WETLAND INVENTORY
 July 2004

LEGEND

-  Wetland
-  Other Waters of the State/ United States
-  Created Water Features
-  Possible wetland
-  Delineated wetland
-  Delineated wetland less than 0.5 acre
-  WD# XX-XXXX Delineated wetland, DSL reference number
-  Wetland mosaic
- LR-10,UKL-01** Wetland Code
- SWF** Storm water facility
- LSW** Locally significant wetland
- FV** Field verified
-  **PM-01** Potential mitigation site
- SP-3** Sample point
- RLR-2L** Riparian Assessment Reach Code
-  Site access granted
-  Urban Growth Boundary (approx.)
-  Section line
-  Tax lot or easement
-  Intermittent/Ephemeral Stream
-  Irrigation/ Stream Features
















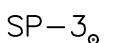
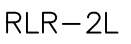






Information shown on this map is for planning purpose only and wetland information is subject to change. There may be unmapped wetlands subject to regulation and all wetland boundary mapping is approximate. In all cases, actual field conditions determine wetland boundaries. No determination has been made on state jurisdiction of irrigation features (canals, drains, laterals) or other created waters or waterways. Irrigation/stream feature locations are approximate and features are only mapped as lines (not to scale). You are advised to contact the Oregon Division of State Lands and the U.S. Army Corps of Engineers with any regulatory questions.

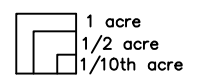
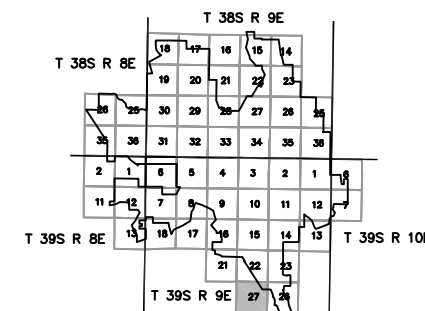
City of Klamath Falls
 P.O. Box 237
 Klamath Falls, Oregon 97601

SHAPIRO
 & ASSOCIATES, INC.

T 39S R 9E Section 27
 CITY OF KLAMATH FALLS
 LOCAL WETLAND INVENTORY
 July 2004


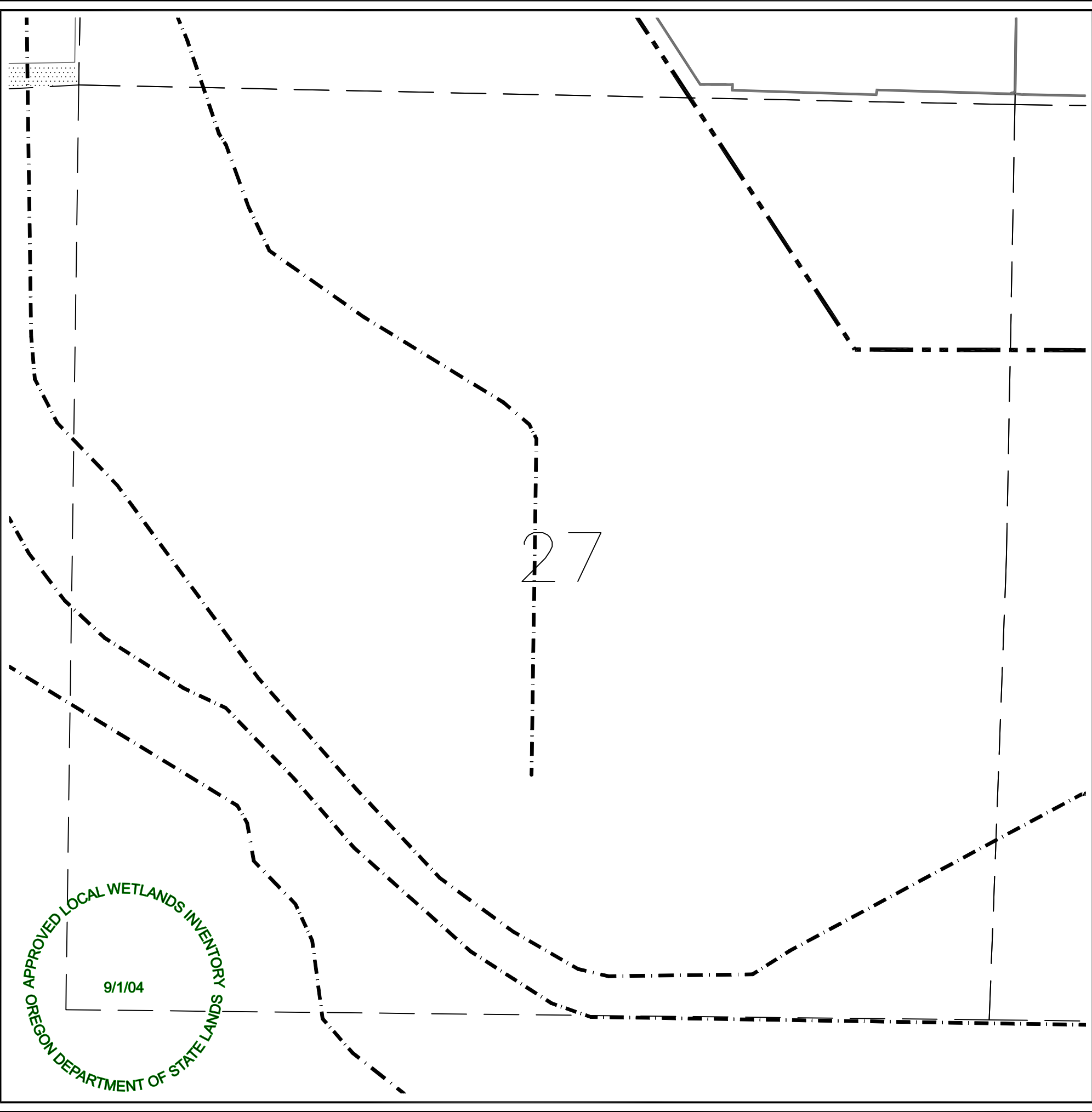
LEGEND

-  Wetland
-  Other Waters of the State/ United States
-  Created Water Features
-  Possible wetland
-  Delineated wetland
-  Delineated wetland less than 0.5 acre
-  Delineated wetland, DSL reference number
-  Wetland mosaic
-  Wetland Code
-  Storm water facility
-  Locally significant wetland
-  Field verified
-  Potential mitigation site
-  Sample point
-  Riparian Assessment Reach Code
-  Site access granted
-  Urban Growth Boundary (approx.)
-  Section line
-  Tax lot or easement
-  Intermittent/Ephemeral Stream
-  Irrigation/ Stream Features



Information shown on this map is for planning purpose only and wetland information is subject to change. There may be unmapped wetlands subject to regulation and all wetland boundary mapping is approximate. In all cases, actual field conditions determine wetland boundaries. No determination has been made on state jurisdiction of irrigation features (canals, drains, laterals) or other created waters or waterways. Irrigation/ stream feature locations are approximate and features are only mapped as lines (not to scale). You are advised to contact the Oregon Division of State Lands and the U.S. Army Corps of Engineers with any regulatory questions.














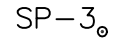






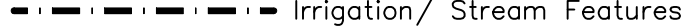
City of Klamath Falls
 P.O. Box 237
 Klamath Falls, Oregon 97601

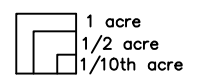
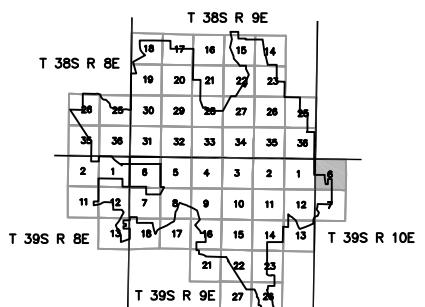


T 39S R 10E Section 6
 CITY OF KLAMATH FALLS
 LOCAL WETLAND INVENTORY
 July 2004

9/1/04
 OREGON DEPARTMENT OF STATE LANDS
 APPROVED LOCAL WETLANDS INVENTORY

LEGEND

-  Wetland
-  Other Waters of the State/ United States
-  Created Water Features
-  Possible wetland
-  Delineated wetland
-  Delineated wetland less than 0.5 acre
-  Delineated wetland, DSL reference number
-  Wetland mosaic
-  Wetland Code
-  Storm water facility
-  Locally significant wetland
-  Field verified
-  Potential mitigation site
-  Sample point
-  Riparian Assessment Reach Code
-  Site access granted
-  Urban Growth Boundary (approx.)
-  Section line
-  Tax lot or easement
-  Intermittent/Ephemeral Stream
-  Irrigation/ Stream Features











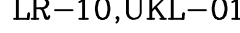




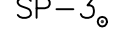







Information shown on this map is for planning purpose only and wetland information is subject to change. There may be unmapped wetlands subject to regulation and all wetland boundary mapping is approximate. In all cases, actual field conditions determine wetland boundaries. No determination has been made on state jurisdiction of irrigation features (canals, drains, laterals) or other created waters or waterways. Irrigation/ stream feature locations are approximate and features are only mapped as lines (not to scale). You are advised to contact the Oregon Division of State Lands and the U.S. Army Corps of Engineers with any regulatory questions.

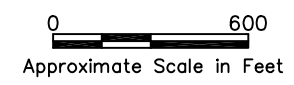
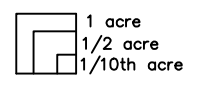
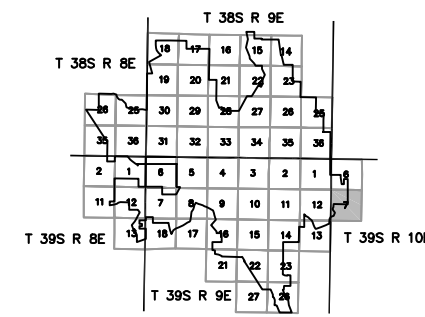
City of Klamath Falls
 P.O. Box 237
 Klamath Falls, Oregon 97601



T 39S R 10E Section 7
 CITY OF KLAMATH FALLS
 LOCAL WETLAND INVENTORY
 July 2004

LEGEND

-  Wetland
-  Other Waters of the State/ United States
-  Created Water Features
-  Possible wetland
-  Delineated wetland
-  Delineated wetland less than 0.5 acre
-  Delineated wetland, DSL reference number
-  Wetland mosaic
-  LR-10,UKL-01 Wetland Code
-  SWF Storm water facility
-  LSW Locally significant wetland
-  FV Field verified
-  PM-01 Potential mitigation site
-  SP-3 Sample point
-  RLR-2L Riparian Assessment Reach Code
-  Site access granted
-  Urban Growth Boundary (approx.)
-  Section line
-  Tax lot or easement
-  Intermittent/Ephemeral Stream
-  Irrigation/ Stream Features



Information shown on this map is for planning purpose only and wetland information is subject to change. There may be unmapped wetlands subject to regulation and all wetland boundary mapping is approximate. In all cases, actual field conditions determine wetland boundaries. No determination has been made on state jurisdiction of irrigation features (canals, drains, laterals) or other created waters or waterways. Irrigation/ stream feature locations are approximate and features are only mapped as lines (not to scale). You are advised to contact the Oregon Division of State Lands and the U.S. Army Corps of Engineers with any regulatory questions.

City of Klamath Falls
 P.O. Box 237
 Klamath Falls, Oregon 97601



D:\2015002.1\Klamath_LWI.dwg