

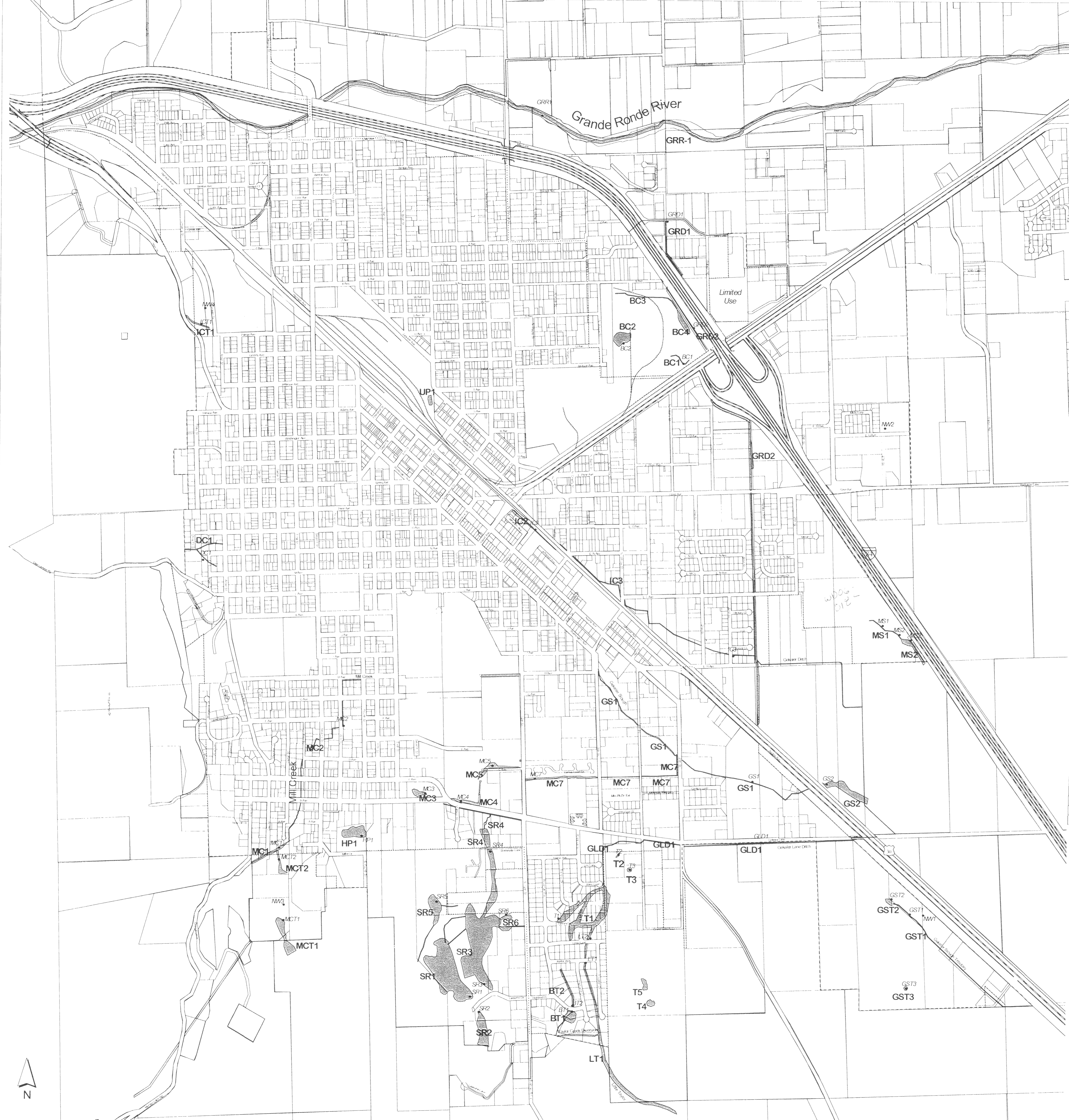
City of La Grande

Local Wetlands Inventory Map



Legend

- Sample Points
- Wetlands
- Railroad
- Highways
- Parcels
- City Blocks
- UGB & City Limits
- UGB
- City Limits
- Both


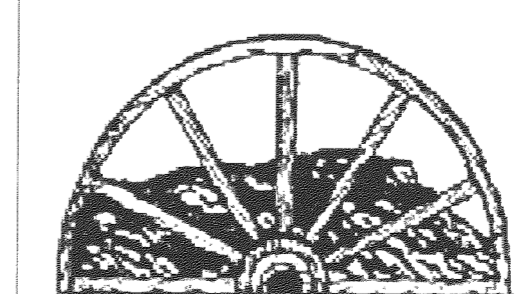


Wetland Code	Location	Acreage	State Jurisdiction	Locally Significant Wetland
BC-1,2,3,4	Boise Cascade Yard	1.70	No	No
BT-1	Big Taylor Creek, south of Highland Drive	0.67	Yes	Yes
BT-2	Big Taylor Creek, north of Highland Drive	0.14	Yes	Yes
DC-1	Deal Canyon	N/A	No	Stream, NA
GLD-1	Gekeler Lane Ditch	0.54	Yes	Yes
GRD-1,2	Grande Ronde Ditch	1.20	No	No
GRR-1	Grande Ronde River	N/A	Yes	River, NA
GS-1	Gekeler Slough	0.80	Yes	Yes
GS-2	Gekeler Slough	3.50	Yes	Yes
GST-1	Gekeler Slough Tributary	0.40	Yes	No
GST-2,3	Gekeler Slough Tributary	0.13	Yes	No
HP-1	Hoffman Park Pond	1.3	Yes	Yes
IC-2	Irrigation canal, downtown section	0.10	No	No
IC-3	Irrigation canal, north of RRR tracks	0.20	No	No
ICT-1	Hillside seep below Gangloff Park	0.80	Yes	No
LT-1	Little Taylor Creek, west of Hillcrest	0.98	Yes	Yes
MC-1	Mill Creek, upper reach	0.30	Yes	Stream, NA
MC-2	Mill Creek, Avenue A to College	0.50	Yes	Stream, NA
MC-3	Barnes Park	0.50	Yes	Yes
MC-4	North of Gekeler at Mattoon	0.05	Yes	Yes
MC-5	North of Gekeler, west of 12th	0.25	Yes	Yes
MC-7	North of Gekeler, 12th to 20th	0.60	Yes	Yes
MCT-1	Pond in southwest corner of city	0.50	Yes	Yes
MCT-2	Southeast of Oak Street	0.67	Yes	Yes
MS-1,2	McAllister Slough headwaters, west of I-54	0.85	Yes	No
SR-1	Spence Reservoir, end of Gigcrest Drive	9.00	Yes	Yes
SR-2	Above Spence Reservoir	13.2	Yes	Yes
SR-3	Below and northeast of Spence Reservoir	N/A	Yes	Yes
SR-4	South of Gekeler near MC-4	N/A	Yes	Yes
SR-5	"Goss Pond" north of Spence Reservoir	1.30	Yes	Yes
SR-6	West of 12th Street, contiguous with SR-3	N/A	Yes	Yes
T-1	Taylor Creek, Sunnyhills Park	0.67	Yes	Yes
T-2	Spring south of Gekeler and west of 18th	0.02	Yes	No
T-3	Spring south of Gekeler and west of 18th	0.02	Yes	No
T-4	Upper "Grandview Pond"	0.20	No	No
T-5	Lower "Grandview Pond"	0.067	No	No
UP-1	Union Pacific RR Yard	0.02	No	No

DISCLAIMER

Information shown on this map is for planning purposes and all wetland boundaries are approximate. In all cases, actual field conditions determine wetland boundaries. There may be unmapped wetlands subject to regulation. In some cases the error in wetland boundary mapping may exceed 25 feet.

Projected in
Lambert Conformal Conic
State Plane - 1983
Oregon, North



Product of City of La Grande GIS

CITY of LA GRANDE
THE HUB OF NORTHEASTERN OREGON

Date: 1/5/2003
File: c:\nw\projects\boundaries

LA GRANDE