

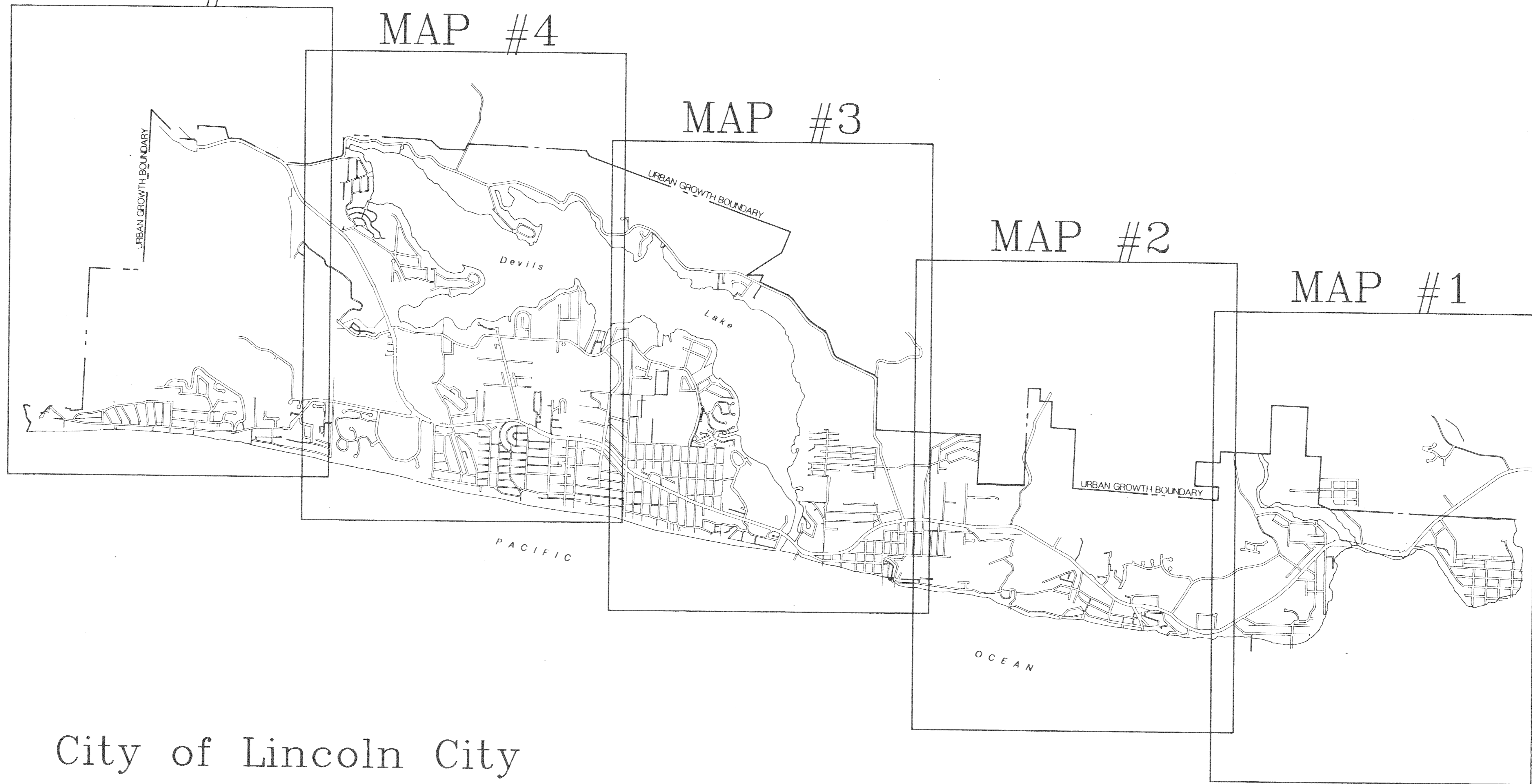
MAP #5

MAP #4

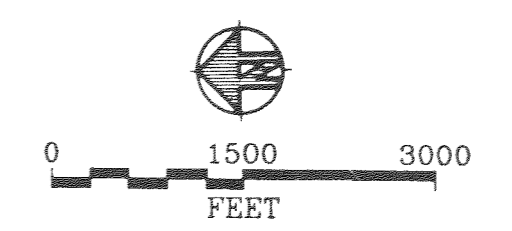
MAP #3

MAP #2

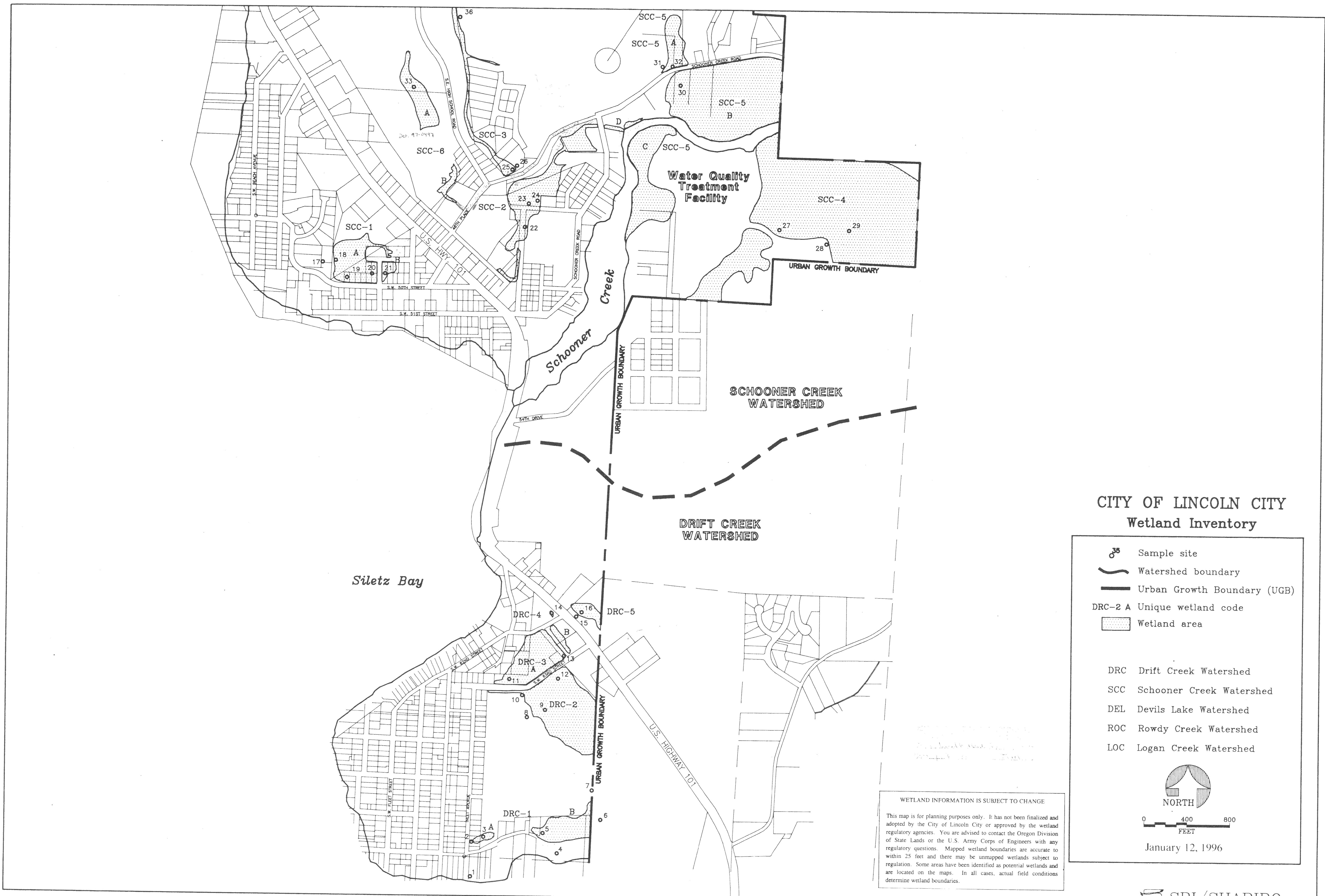
MAP #1






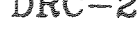

City of Lincoln City
Wetland Inventory




January 12, 1996



**CITY OF LINCOLN CITY
Wetland Inventory**

-  Sample site
-  Watershed boundary
-  Urban Growth Boundary (UGB)
-  DRC-2 A Unique wetland code
-  Wetland area

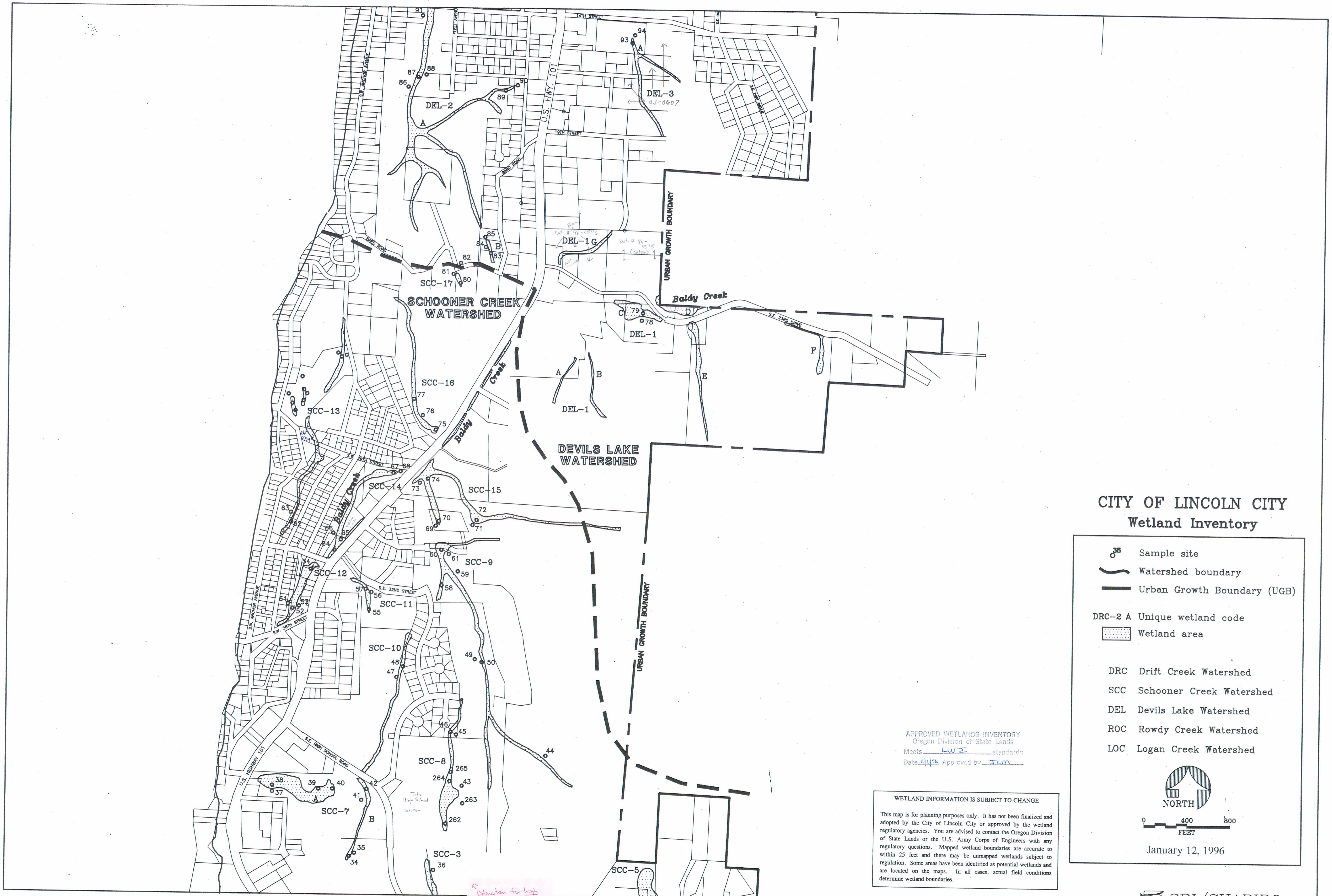
- DRC Drift Creek Watershed
- SCC Schooner Creek Watershed
- DEL Devils Lake Watershed
- ROC Rowdy Creek Watershed
- LOC Logan Creek Watershed







January 12, 1996

WETLAND INFORMATION IS SUBJECT TO CHANGE

This map is for planning purposes only. It has not been finalized and adopted by the City of Lincoln City or approved by the wetland regulatory agencies. You are advised to contact the Oregon Division of State Lands or the U.S. Army Corps of Engineers with any regulatory questions. Mapped wetland boundaries are accurate to within 25 feet and there may be unmapped wetlands subject to regulation. Some areas have been identified as potential wetlands and are located on the maps. In all cases, actual field conditions determine wetland boundaries.



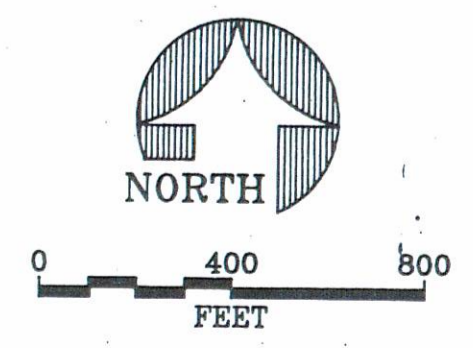
**CITY OF LINCOLN CITY
Wetland Inventory**

-  Sample site
-  Watershed boundary
-  Urban Growth Boundary (UGB)
- DRC-2 A** Unique wetland code
-  Wetland area
- DRC** Drift Creek Watershed
- SCC** Schooner Creek Watershed
- DEL** Devils Lake Watershed
- ROC** Rowdy Creek Watershed
- LOC** Logan Creek Watershed

APPROVED WETLANDS INVENTORY
Oregon Division of State Lands
Meets LWZ standards
Date 4/1/96 Approved by Jam

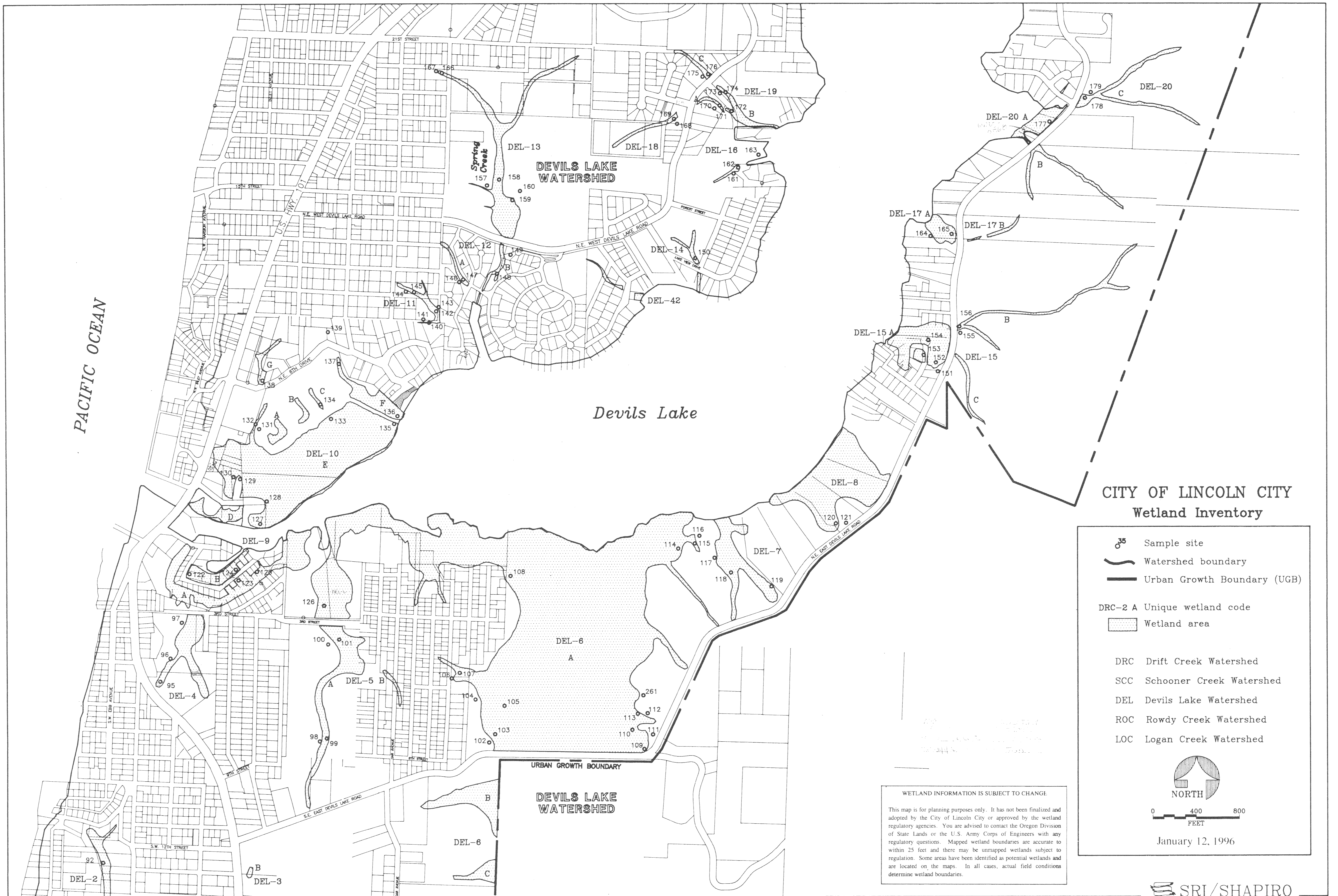
WETLAND INFORMATION IS SUBJECT TO CHANGE

This map is for planning purposes only. It has not been finalized and adopted by the City of Lincoln City or approved by the wetland regulatory agencies. You are advised to contact the Oregon Division of State Lands or the U.S. Army Corps of Engineers with any regulatory questions. Mapped wetland boundaries are accurate to within 25 feet and there may be unmapped wetlands subject to regulation. Some areas have been identified as potential wetlands and are located on the maps. In all cases, actual field conditions determine wetland boundaries.




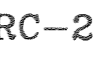



January 12, 1996

*Delimitation for high school site - 1996
Make sure 3' scales.
Stream from east into LWS*

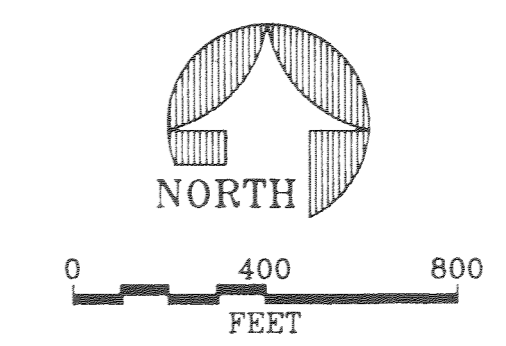


**CITY OF LINCOLN CITY
Wetland Inventory**

-  Sample site
-  Watershed boundary
-  Urban Growth Boundary (UGB)
-  Unique wetland code
-  Wetland area
- DRC Drift Creek Watershed
- SCC Schooner Creek Watershed
- DEL Devils Lake Watershed
- ROC Rowdy Creek Watershed
- LOC Logan Creek Watershed

WETLAND INFORMATION IS SUBJECT TO CHANGE.

This map is for planning purposes only. It has not been finalized and adopted by the City of Lincoln City or approved by the wetland regulatory agencies. You are advised to contact the Oregon Division of State Lands or the U.S. Army Corps of Engineers with any regulatory questions. Mapped wetland boundaries are accurate to within 25 feet and there may be unmapped wetlands subject to regulation. Some areas have been identified as potential wetlands and are located on the maps. In all cases, actual field conditions determine wetland boundaries.



January 12, 1996



WETLAND INFORMATION IS SUBJECT TO CHANGE

This map is for planning purposes only. It has not been finalized and adopted by the City of Lincoln City or approved by the wetland regulatory agencies. You are advised to contact the Oregon Division of State Lands or the U.S. Army Corps of Engineers with any regulatory questions. Mapped wetland boundaries are accurate to within 25 feet and there may be unmapped wetlands subject to regulation. Some areas have been identified as potential wetlands and are located on the maps. In all cases, actual field conditions determine wetland boundaries.

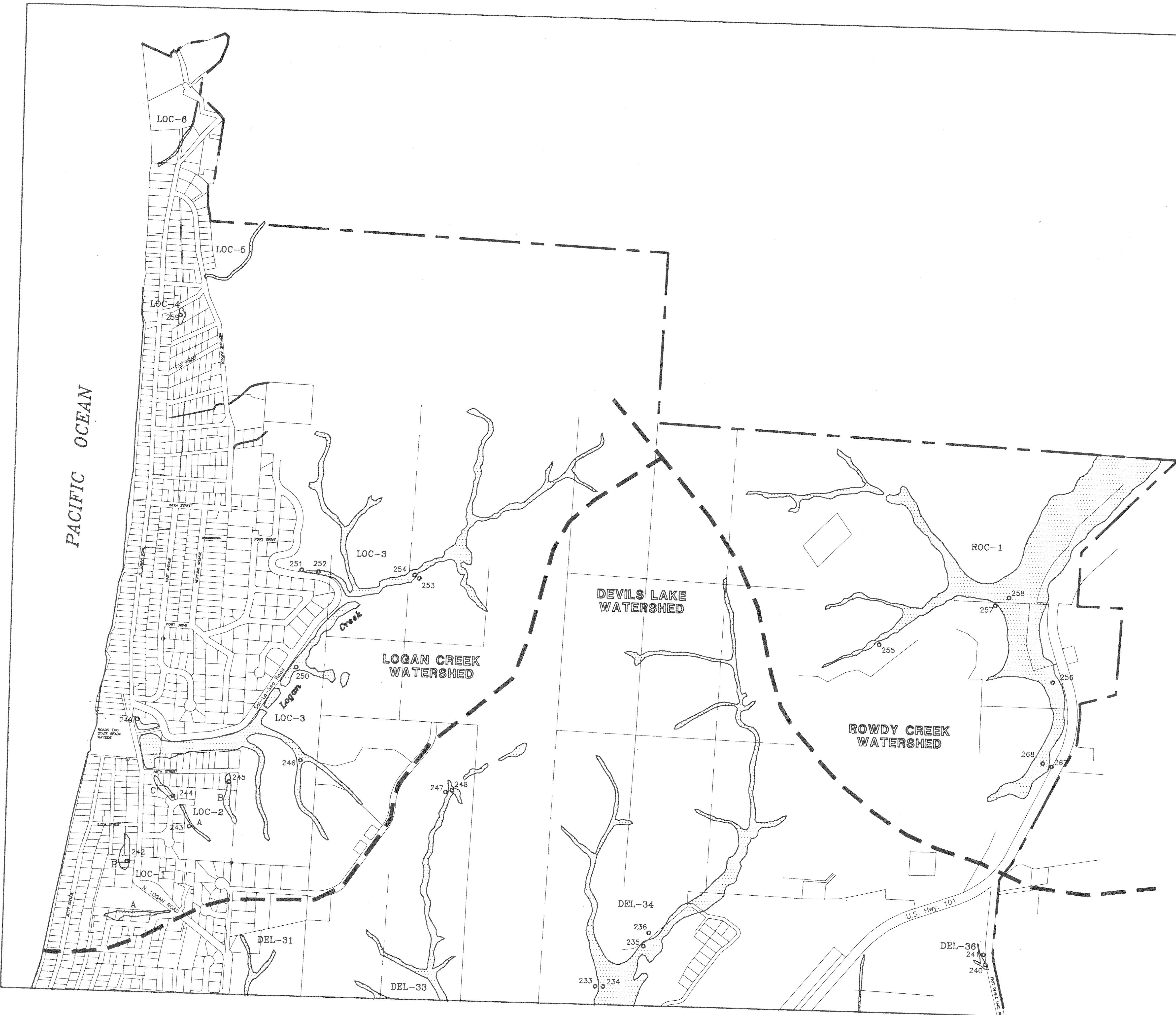
**CITY OF LINCOLN CITY
Wetland Inventory**

Sample site
 Watershed boundary
 Urban Growth Boundary (UGB)
 DRC-2 A Unique wetland code
 Wetland area

DRC Drift Creek Watershed
 SCC Schooner Creek Watershed
 DEL Devils Lake Watershed
 ROC Rowdy Creek Watershed
 LOC Logan Creek Watershed

NORTH
 0 400 800
 FEET
 January 12, 1996

PACIFIC OCEAN



APPROVED FOR THE CITY OF LINCOLN CITY
DATE: 1/12/96
BY: [Signature]

WETLAND INFORMATION IS SUBJECT TO CHANGE

This map is for planning purposes only. It has not been finalized and adopted by the City of Lincoln City or approved by the wetland regulatory agencies. You are advised to contact the Oregon Division of State Lands or the U.S. Army Corps of Engineers with any regulatory questions. Mapped wetland boundaries are accurate to within 25 feet and there may be unmapped wetlands subject to regulation. Some areas have been identified as potential wetlands and are located on the maps. In all cases, actual field conditions determine wetland boundaries.

CITY OF LINCOLN CITY Wetland Inventory

- Sample site
- Watershed boundary
- Urban Growth Boundary (UGB)
- Unique wetland code
- Wetland area

DRC Drift Creek Watershed
 SCC Schooner Creek Watershed
 DEL Devils Lake Watershed
 ROC Rowdy Creek Watershed
 LOC Logan Creek Watershed

NORTH

0 400 800 FEET

January 12, 1996