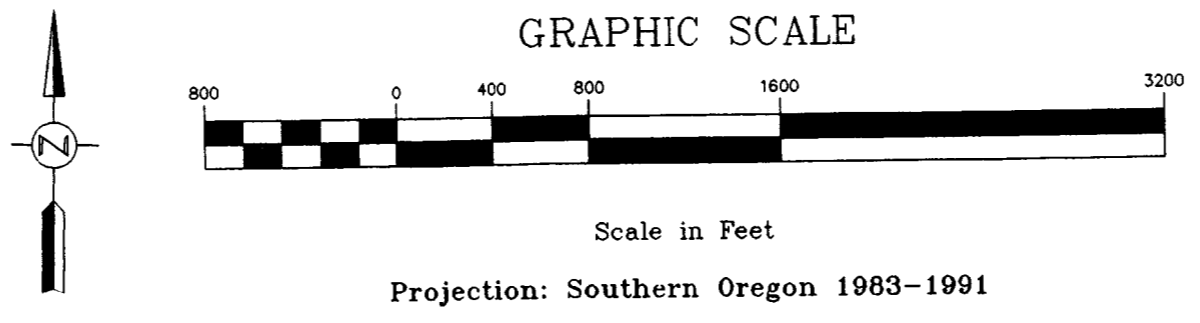


Project Boundary	-----	On Site Wetland Determination	▨
Watershed Boundary	- - - - -	Off Site Wetland Determination	▩
Drainage	- - - - -	Wetland Code	PRO-1
Upland			

Funding for this project was provided by a grant from the Oregon Division of State Lands, Wetlands Planning Assistance grant program. This grant program is supported by a grant from the U.S. Environmental Protection Agency under authority of the Clean Water Act.



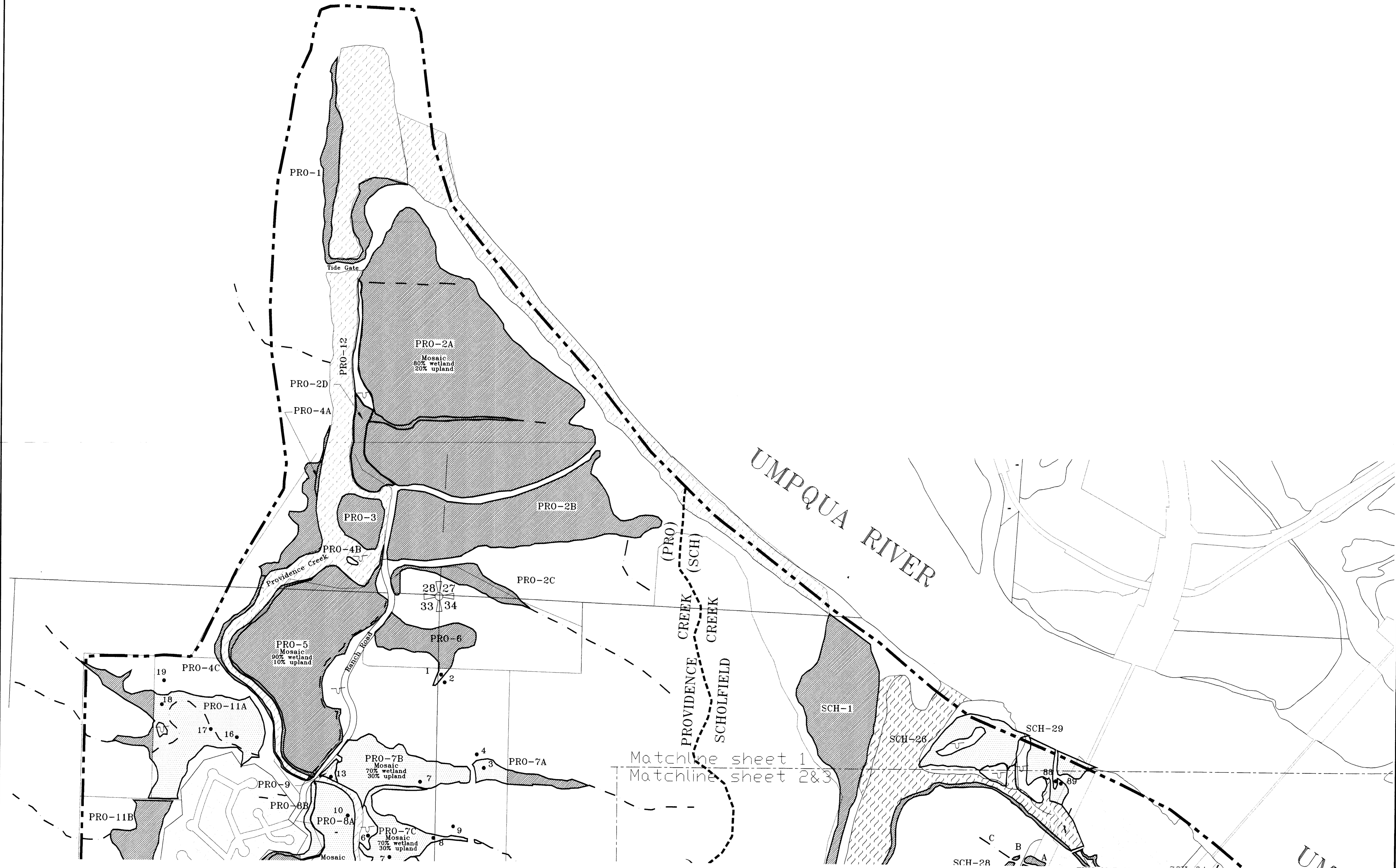
THIS MAP IS FOR PLANNING PURPOSES ONLY
WETLAND BOUNDARIES ARE APPROXIMATE
AND SUBJECT TO CHANGE

This map has NOT been approved by the wetland regulatory agencies for permitting purposes. You are advised to contact the Oregon Division of State Lands and the U.S. Army Corps of Engineers with any regulatory questions. There may be additional wetlands within the study area that have not been identified. All wetlands, whether mapped or not, are subject to Federal and State permit requirements. There may also be areas of non-wetland within areas identified as wetlands on this map. In all cases, Federal and State agencies will use actual field conditions, rather than this map, to determine wetland boundaries.

APPROVED WETLANDS INVENTORY
Current Edition: 11/99
LWI
3/91 Approved by Donna Field


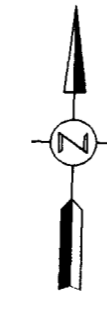
DATE: March, 1999
BASE MAP INFO: Supplied by City of Reedsport and Umpqua Regional Council of Governments
JOB NO.: 7-1442

Reference Sheet
Pacific Habitat Services, Inc.
9450 SW Commerce Circle, Suite 180
Wilsonville, Oregon 97070
Phone: (503) 570-0800
PHS
Local Wetlands Inventory



Project Boundary On Site Wetland Determination
 Watershed Boundary Off Site Wetland Determination
 Drainage Sample Point
 Upland Wetland Code PRO-1

Funding for this project was provided by a grant from the Oregon Division of State Lands, Wetlands Planning Assistance grant program. This grant program is supported by a grant from the U.S. Environmental Protection Agency under authority of the Clean Water Act.



Scale in Feet
Projection: Southern Oregon 1983-1991

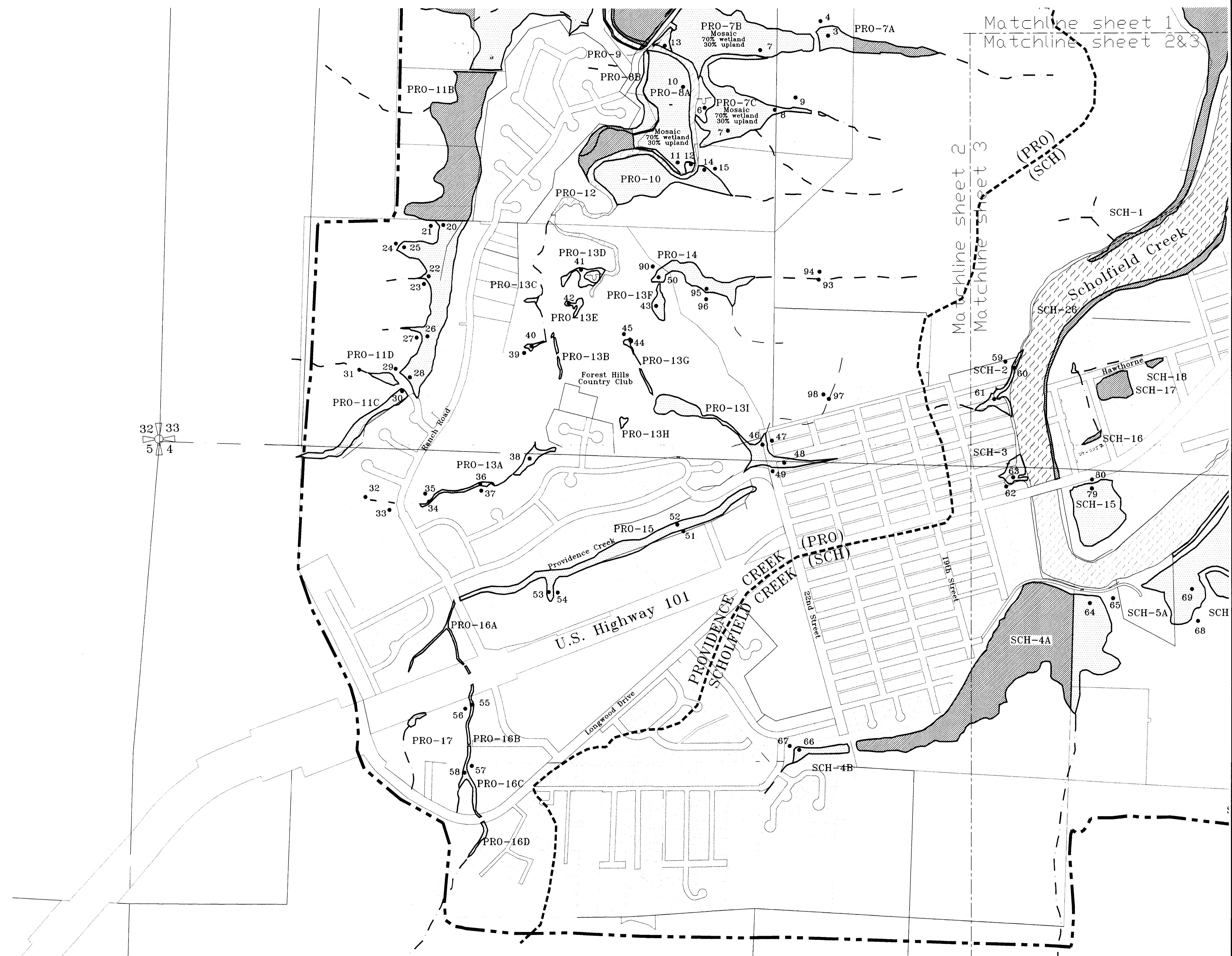
THIS MAP IS FOR PLANNING PURPOSES ONLY
 WETLAND BOUNDARIES ARE APPROXIMATE
 AND SUBJECT TO CHANGE
 This map has NOT been approved by the wetland regulatory agencies for permitting purposes. You are advised to contact the Oregon Division of State Lands and the U.S. Army Corps of Engineers with any regulatory questions. There may be additional wetlands within the study area that have not been identified. All wetlands, whether mapped or not, are subject to Federal and State permit requirements. There may also be areas of non-wetland within areas identified as wetlands on this map. In all cases, Federal and State agencies will use actual field conditions, rather than this map, to determine wetland boundaries.



Reedsport Local Wetlands Inventory

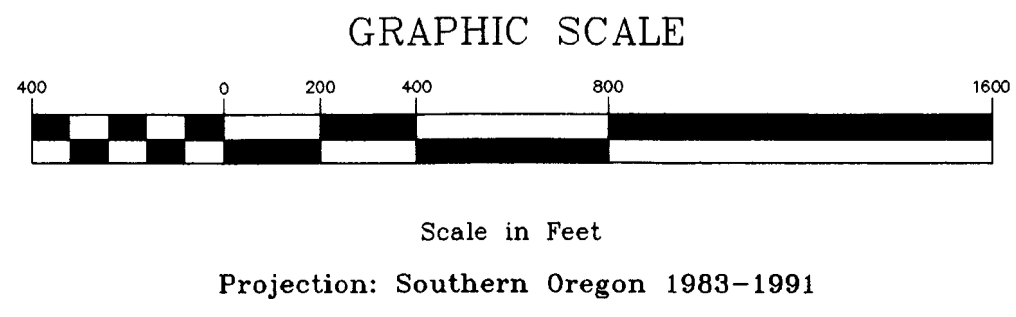


Reedsport Local Wetlands Inventory

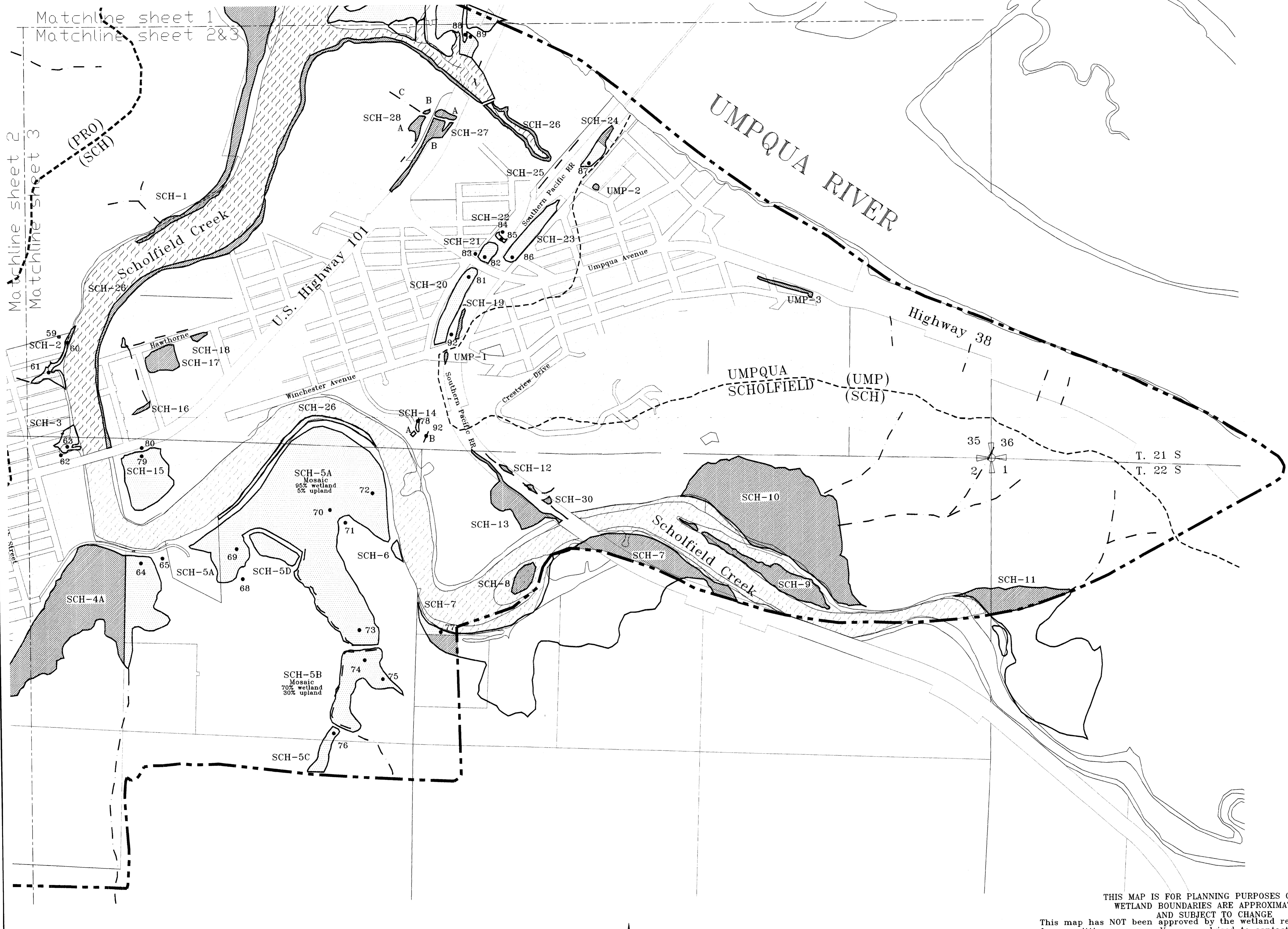


Project Boundary	-----	On Site Wetland Determination	[Stippled Pattern]
Watershed Boundary	- - - - -	Off Site Wetland Determination	[Hatched Pattern]
Drainage	-----	Sample Point	• 58
Upland	-----	Wetland Code	PRO-1

Funding for this project was provided by a grant from the Oregon Division of State Lands, Wetlands Planning Assistance grant program. This grant program is supported by a grant from the U.S. Environmental Protection Agency under authority of the Clean Water Act.



THIS MAP IS FOR PLANNING PURPOSES ONLY
WETLAND BOUNDARIES ARE APPROXIMATE
AND SUBJECT TO CHANGE
This map has NOT been approved by the wetland regulatory agencies for permitting purposes. You are advised to contact the Oregon Division of State Lands and the U.S. Army Corps of Engineers with any regulatory questions. There may be additional wetlands within the study area that have not been identified. All wetlands, whether mapped or not, are subject to Federal and State permit requirements. There may also be areas of non-wetland within areas identified as wetlands on this map. In all cases, Federal and State agencies will use actual field conditions, rather than this map, to determine wetland boundaries.

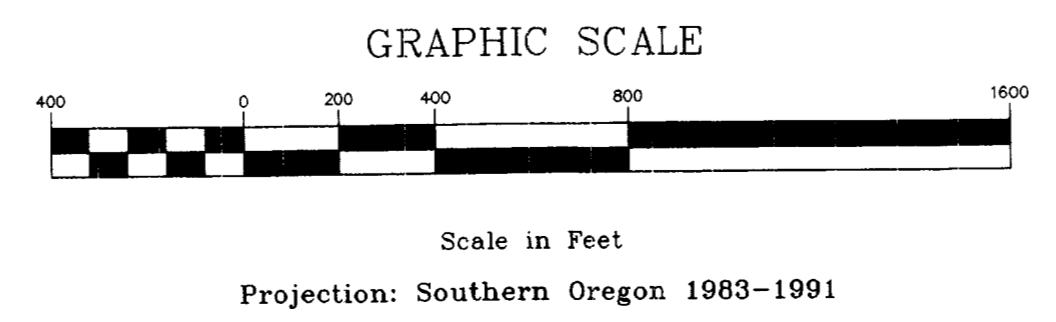
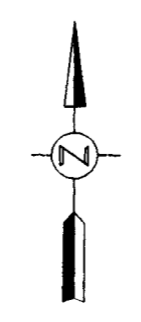


Matchline sheet 1
Matchline sheet 2&3

Matchline sheet 2
Matchline sheet 3

Project Boundary On Site Wetland Determination 58
 Watershed Boundary Off Site Wetland Determination PRO-1
 Drainage Sample Point
 Upland Wetland Code

Funding for this project was provided by a grant from the Oregon Division of State Lands, Wetlands Planning Assistance grant program. This grant program is supported by a grant from the U.S. Environmental Protection Agency under authority of the Clean Water Act.



THIS MAP IS FOR PLANNING PURPOSES ONLY
WETLAND BOUNDARIES ARE APPROXIMATE
AND SUBJECT TO CHANGE

This map has NOT been approved by the wetland regulatory agencies for permitting purposes. You are advised to contact the Oregon Division of State Lands and the U.S. Army Corps of Engineers with any regulatory questions. There may be additional wetlands within the study area that have not been identified. All wetlands, whether mapped or not, are subject to Federal and State permit requirements. There may also be areas of non-wetland within areas identified as wetlands on this map. In all cases, Federal and State agencies will use actual field conditions, rather than this map, to determine wetland boundaries.

Sheet: 3
of: 3

Pacific Habitat Services, Inc.
9450 SW Commerce Circle, Suite 180
Wilsonville, Oregon 97070
Phone: (503) 570-0800

Reedsport
Local Wetlands Inventory

DATE: March, 1999
 BASE MAP INFO: Supplied by City of Reedsport and Umpqua Regional Council of Governments
 JOB NO.: 7-1442