

Silverton
 APPROVED WETLANDS INVENTORY
 Oregon Division of State Lands
 Meets LW1 standards
 Date 2/29/00 Approved by A. Lalka















	Wetlands
	EC-EC Wetland label
	Sample site
	Riparian areas
	Riparian label
	Wetlands (DSL DET)
	DSL #
	Mitigation wetlands (DSL RF)
	Wetland channel
	Intermittent stream



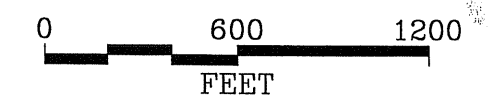
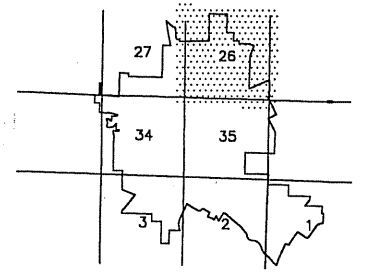
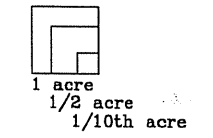
T 6S R 1W Section 26

CITY OF SILVERTON LOCAL WETLAND INVENTORY

LEGEND

-  Wetlands
-  EC-6C Wetland label
-  Sample site
-  Riparian areas
-  SC-L-5 Riparian label
-  Wetlands (DSL DET)
-  DSL DET #37-0126 DSL #
-  Mitigation wetlands (DSL RF)
-  Site access granted
-  1600 Parcel number
-  Section line
-  Urban Growth Boundary
-  Wetland channel
-  Intermittent stream

Wetland acreage



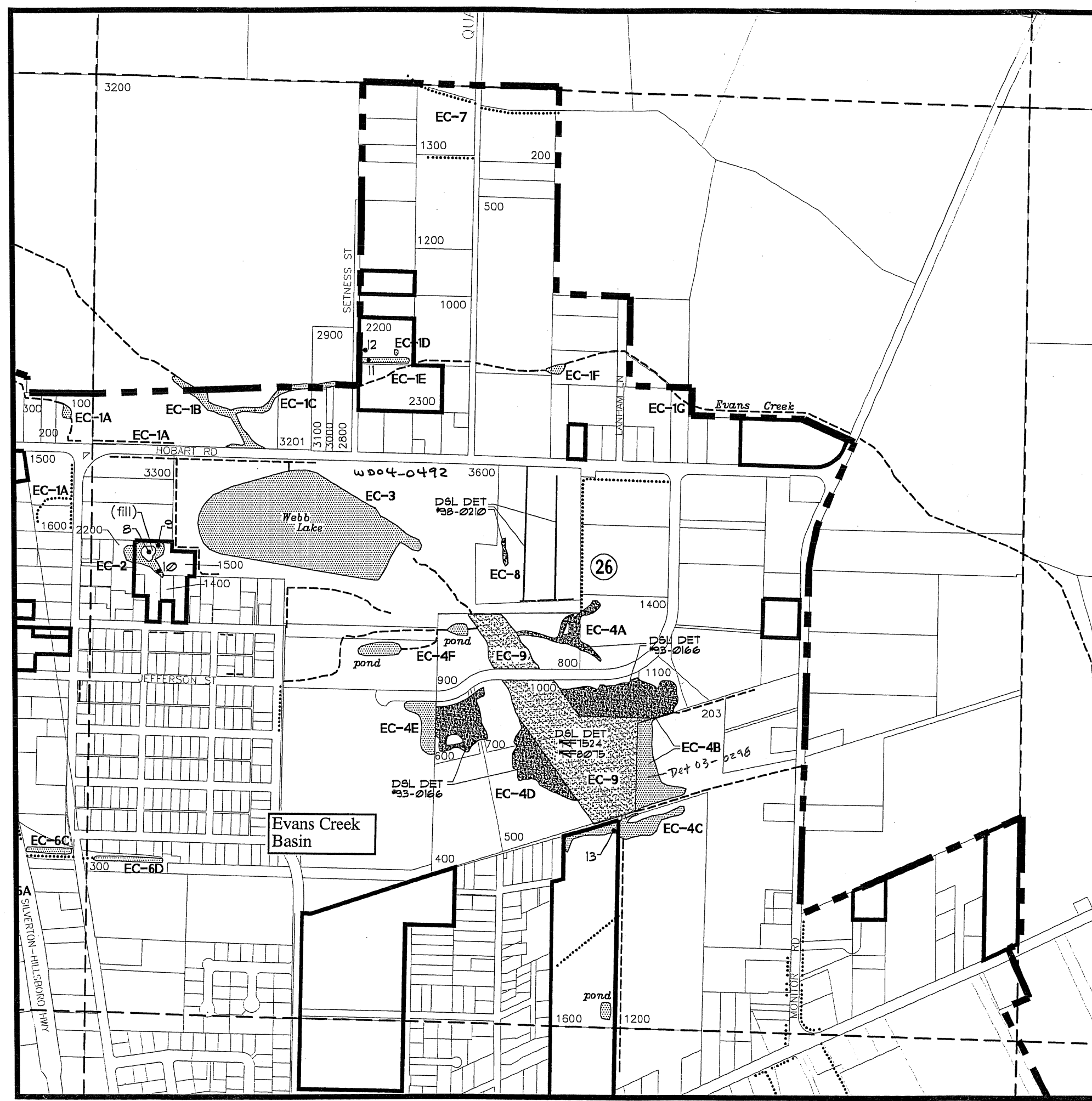
JANUARY 2000

WETLAND INFORMATION IS SUBJECT TO CHANGE

This map is for planning purposes only. Mapped wetland boundaries and riparian study areas were not flagged or surveyed (unless noted as a delineation study). There may be exceptions or unmapped wetlands subject to regulation. In all cases, actual field conditions determined wetland boundaries. All wetland boundaries were mapped in the field on aerial photographs at a scale of 1"=200'. On-site verified (site access granted) wetland boundaries were mapped accurately to within 25' on the aerial photographs. If site alteration work is proposed, you are advised to contact the Oregon Division of State Lands or the U.S. Army Corps of Engineers with regulatory questions. This study was funded by a wetlands planning assistance grant from the U.S. Environmental Protection Agency Region X, administered by the Oregon Division of State Lands.

City of Silverton

306 S. Water Street
Silverton, Oregon 97381

















Approved Wetlands Inventory
 Oregon Division of State Lands
 Meets LWI standards
 Date 2/29/00 Approved by A. Laika

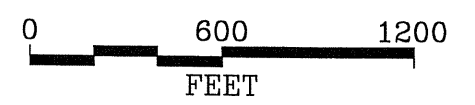
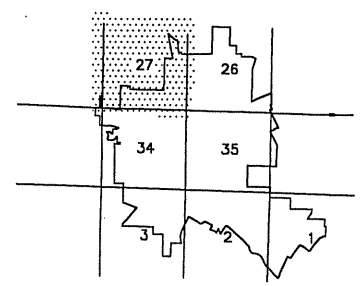
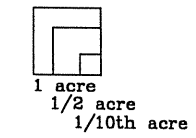
T 6S R 1W Section 27

CITY OF SILVERTON LOCAL WETLAND INVENTORY

LEGEND

-  Wetlands
-  EC-6C Wetland label
-  Sample site
-  Riparian areas
-  SC-L-5 Riparian label
-  Wetlands (DSL DET)
-  DSL #
-  Mitigation wetlands (DSL RF)
-  Site access granted
-  Parcel number
-  Section line
-  Urban Growth Boundary
-  Wetland channel
-  Intermittent stream

Wetland acreage



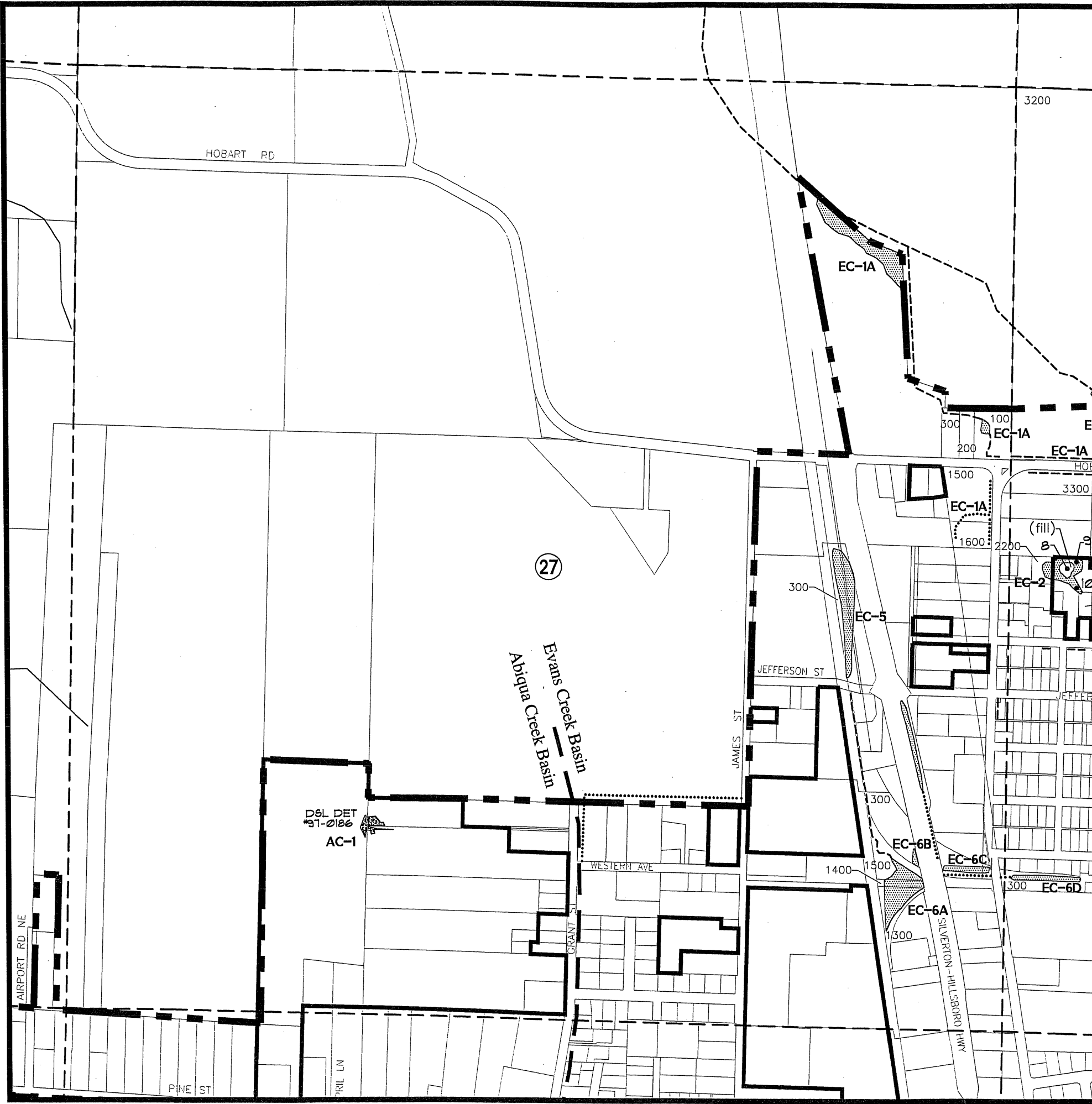
JANUARY 2000

WETLAND INFORMATION IS SUBJECT TO CHANGE

This map is for planning purposes only. Mapped wetland boundaries and riparian study areas were not flagged or surveyed (unless noted as a delineation study). There may be exceptions or unmapped wetlands subject to regulation. In all cases, actual field conditions determined wetland boundaries. All wetland boundaries were mapped in the field on aerial photographs at a scale of 1"=200'. On-site verified (site access granted) wetland boundaries were mapped accurately to within 25' on the aerial photographs. If site alteration work is proposed, you are advised to contact the Oregon Division of State Lands or the U.S. Army Corps of Engineers with regulatory questions. This study was funded by a wetlands planning assistance grant from the U.S. Environmental Protection Agency Region X, administered by the Oregon Division of State Lands

City of Silverton

306 S. Water Street
Silverton, Oregon 97381












APPROVED WETLANDS INVENTORY
Oregon Division of State Lands
Meets LWI standard
Date 2/29/00 Approved by A. Laika

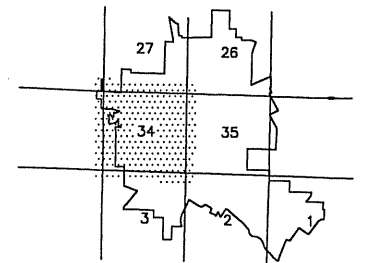
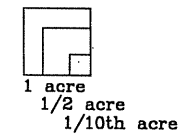
T 6S R 1W Section 34

CITY OF SILVERTON LOCAL WETLAND INVENTORY

LEGEND

- | | | | |
|---|------------------------------|---|-----------------------|
|  | Wetlands |  | Site access granted |
| EC-6C | Wetland label | 1600 | Parcel number |
|  | Sample site | - - - - - | Section line |
|  | Riparian areas |  | Urban Growth Boundary |
| SC-L-5 | Riparian label |  | Wetland channel |
|  | Wetlands (DSL DET) |  | Intermittent stream |
| DSL DET #31-0186 | DSL # | | |
|  | Mitigation wetlands (DSL RF) | | |

Wetland acreage



JANUARY 2000

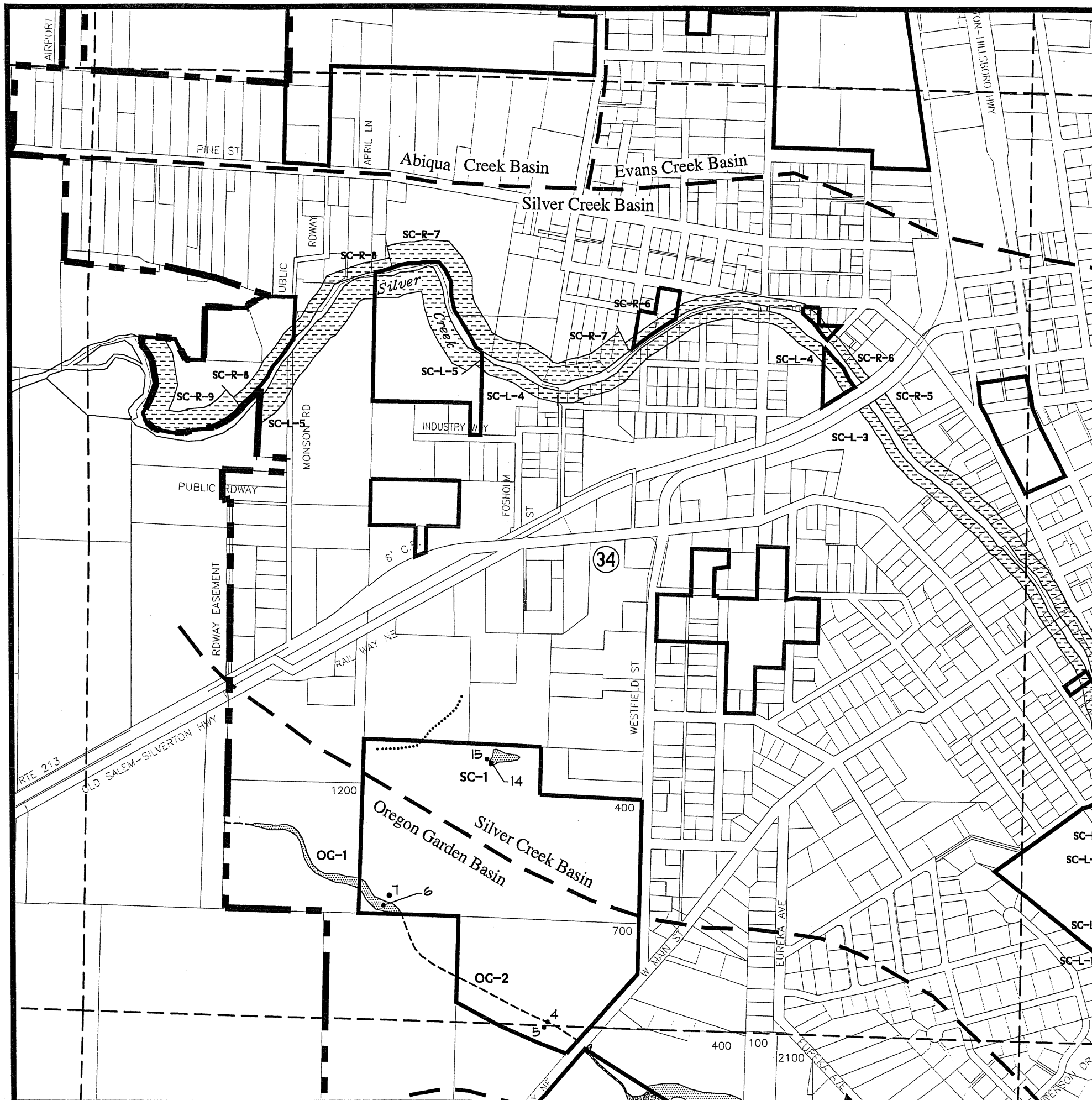
WETLAND INFORMATION IS SUBJECT TO CHANGE

This map is for planning purposes only. Mapped wetland boundaries and riparian study areas were not flagged or surveyed (unless noted as a delineation study). There may be exceptions or unmapped wetlands subject to regulation. In all cases, actual field conditions determined wetland boundaries. All wetland boundaries were mapped in the field on aerial photographs at a scale of 1"=200'. On-site verified (site access granted) wetland boundaries were mapped accurately to within 25' on the aerial photographs. If site alteration work is proposed, you are advised to contact the Oregon Division of State Lands or the U.S. Army Corps of Engineers with regulatory questions. This study was funded by a wetlands planning assistance grant from the U.S. Environmental Protection Agency Region X, administered by the Oregon Division of State Lands.

City of Silverton

306 S. Water Street
Silverton, Oregon 97381

 SHAPIRO
& ASSOCIATES, INC.












APPROVED WETLANDS INVENTORY
Oregon Division of State Lands
Meets LWI standard
Date 2/29/00 Approved by A. Laika




T 6S R 1W Section 35

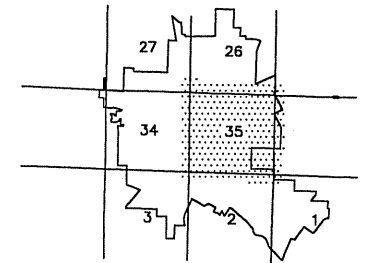
CITY OF SILVERTON LOCAL WETLAND INVENTORY

LEGEND

- | | | | |
|---|------------------------------|---|-----------------------|
|  | Wetlands |  | Site access granted |
| EC-6C | Wetland label | 1600 | Parcel number |
|  | Sample site | --- | Section line |
|  | Riparian areas |  | Urban Growth Boundary |
| SC-L-5 | Riparian label |  | Wetland channel |
|  | Wetlands (DSL DET) |  | Intermittent stream |
| DSL DET #17-0186 | DSL # | | |
|  | Mitigation wetlands (DSL RF) | | |

Wetland acreage

-  1 acre
-  1/2 acre
-  1/10th acre



JANUARY 2000

WETLAND INFORMATION IS SUBJECT TO CHANGE

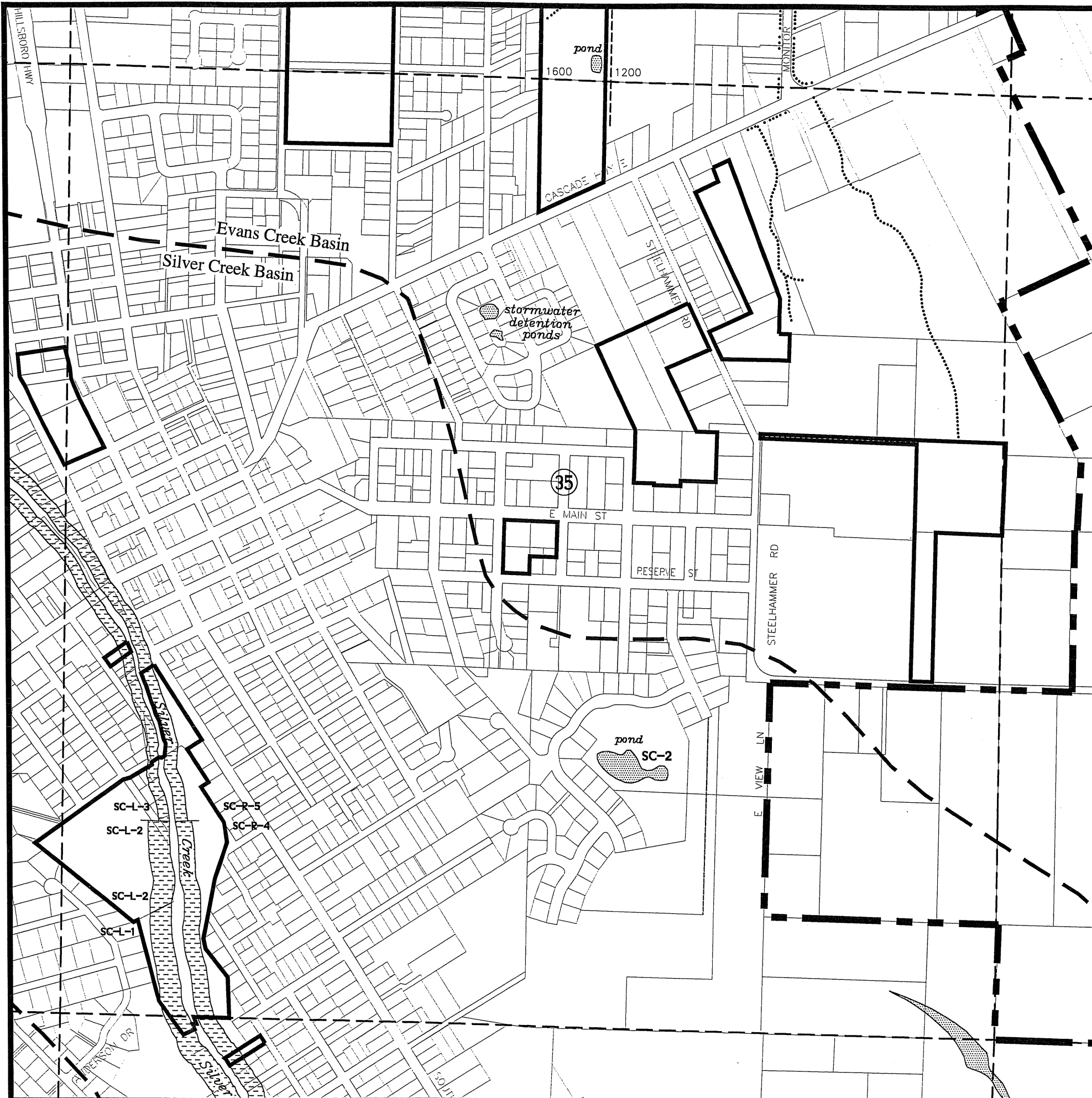
This map is for planning purposes only. Mapped wetland boundaries and riparian study areas were not flagged or surveyed (unless noted as a delineation study). There may be exceptions or unmapped wetlands subject to regulation. In all cases, actual field conditions determined wetland boundaries. All wetland boundaries were mapped in the field on aerial photographs at a scale of 1"=200'. On-site verified (site access granted) wetland boundaries were mapped accurately to within 25' on the aerial photographs. If site alteration work is proposed, you are advised to contact the Oregon Division of State Lands or the U.S. Army Corps of Engineers with regulatory questions. This study was funded by a wetlands planning assistance grant from the U.S. Environmental Protection Agency Region X, administered by the Oregon Division of State Lands.

City of Silverton

306 S. Water Street
Silverton, Oregon 97381










APPROVED WETLANDS INVENTORY
Oregon Division of State Lands
Meets LWI
Date 2/29/00
Approved by A. Laika



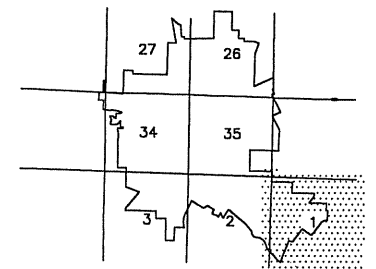
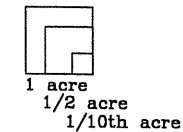
T 7S R 1W Section 01

CITY OF SILVERTON LOCAL WETLAND INVENTORY

LEGEND

- | | | | |
|---|------------------------------|---|-----------------------|
|  | Wetlands |  | Site access granted |
| EC-6C | Wetland label | 1600 | Parcel number |
| ⊙ | Sample site | - - - - | Section line |
|  | Riparian areas |  | Urban Growth Boundary |
| SC-L-5 | Riparian label |  | Wetland channel |
|  | Wetlands (DSL DET) | - - - - | Intermittent stream |
| DSL DET #17-0126 | DSL # | | |
|  | Mitigation wetlands (DSL RF) | | |

Wetland acreage



JANUARY 2000

WETLAND INFORMATION IS SUBJECT TO CHANGE

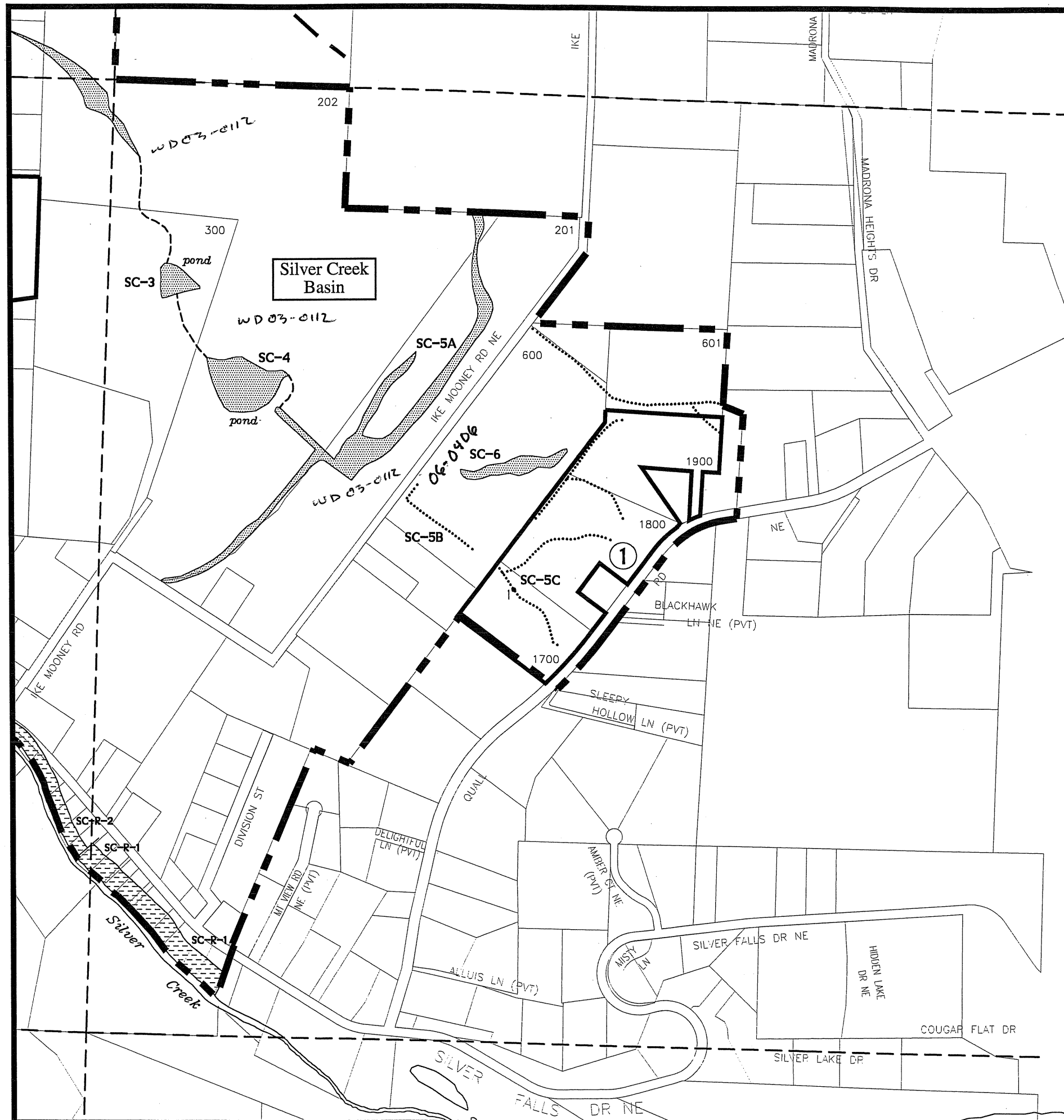
This map is for planning purposes only. Mapped wetland boundaries and riparian study areas were not flagged or surveyed (unless noted as a delineation study). There may be exceptions or unmapped wetlands subject to regulation. In all cases, actual field conditions determined wetland boundaries. All wetland boundaries were mapped in the field on aerial photographs at a scale of 1"=200'. On-site verified (site access granted) wetland boundaries were mapped accurately to within 25' on the aerial photographs. If site alteration work is proposed, you are advised to contact the Oregon Division of State Lands or the U.S. Army Corps of Engineers with regulatory questions. This study was funded by a wetlands planning assistance grant from the U.S. Environmental Protection Agency Region X, administered by the Oregon Division of State Lands

City of Silverton

306 S. Water Street
Silverton, Oregon 97381

 SHAPIRO & ASSOCIATES, INC.















APPROVED WETLANDS INVENTORY
Oregon Division of State Lands
Meets LWI standards
Date 2/29/00 Approved by A. Laika



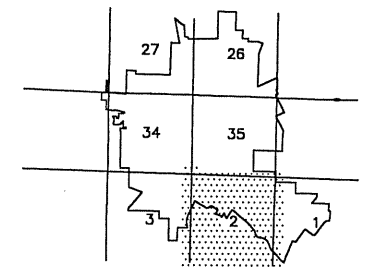
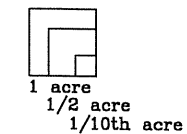
T 7S R 1W Section 02

CITY OF SILVERTON LOCAL WETLAND INVENTORY

LEGEND

-  Wetlands
-  EC-6C Wetland label
-  Sample site
-  Riparian areas
-  SC-L-5 Riparian label
-  Wetlands (DSL DET)
-  DSL #
-  Mitigation wetlands (DSL RF)
-  Site access granted
-  1600 Parcel number
-  Section line
-  Urban Growth Boundary
-  Wetland channel
-  Intermittent stream

Wetland acreage



JANUARY
2000

WETLAND INFORMATION IS SUBJECT TO CHANGE

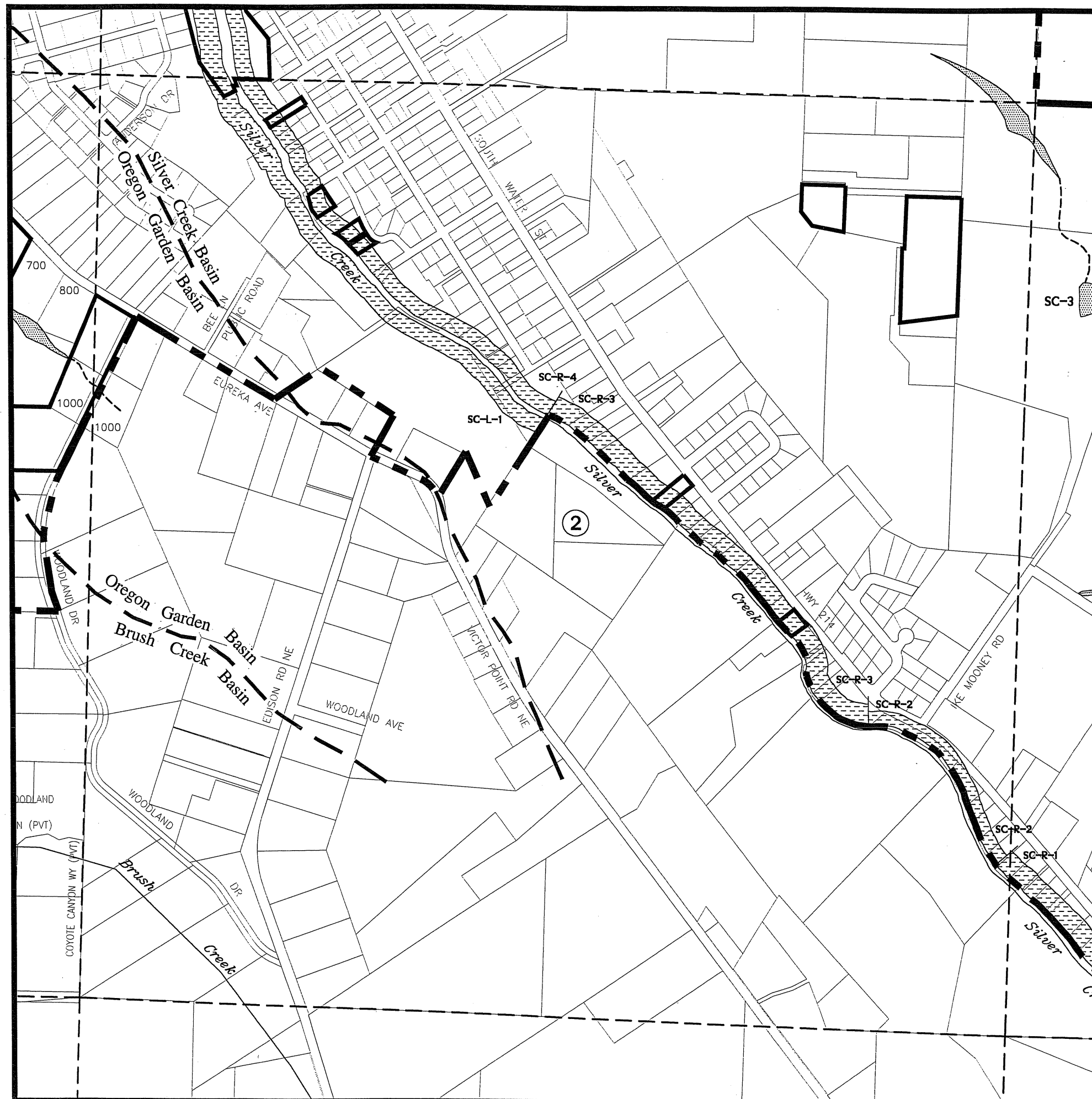
This map is for planning purposes only. Mapped wetland boundaries and riparian study areas were not flagged or surveyed (unless noted as a delineation study). There may be exceptions or unmapped wetlands subject to regulation. In all cases, actual field conditions determined wetland boundaries. All wetland boundaries were mapped in the field on aerial photographs at a scale of 1"=200'. On-site verified (site access granted) wetland boundaries were mapped accurately to within 25' on the aerial photographs. If site alteration work is proposed, you are advised to contact the Oregon Division of State Lands or the U.S. Army Corps of Engineers with regulatory questions. This study was funded by a wetlands planning assistance grant from the U.S. Environmental Protection Agency Region X, administered by the Oregon Division of State Lands.

City of Silverton

306 S. Water Street
Silverton, Oregon 97381

 SHAPIRO
& ASSOCIATES, INC.









APPROVED WETLANDS INVENTORY
Oregon Division of State Lands
Meets LWI standards
Date 2/29/00 Approved by A. Laska



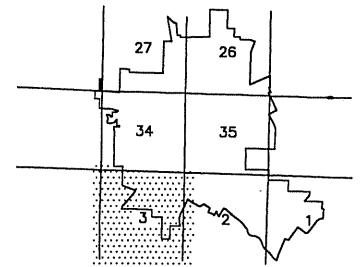
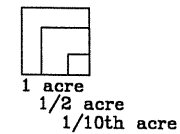
T 7S R 1W Section 03

CITY OF SILVERTON LOCAL WETLAND INVENTORY

LEGEND

- | | | | |
|---|------------------------------|---|-----------------------|
|  | Wetlands |  | Site access granted |
| EC-6C | Wetland label | 1600 | Parcel number |
| 8. | Sample site | - - - - | Section line |
|  | Riparian areas |  | Urban Growth Boundary |
| SC-L-5 | Riparian label |  | Wetland channel |
|  | Wetlands (DSL DET) |  | Intermittent stream |
| DSL DET #37-0223 | DSL # | | |
|  | Mitigation wetlands (DSL RF) | | |

Wetland acreage



JANUARY 2000

WETLAND INFORMATION IS SUBJECT TO CHANGE

This map is for planning purposes only. Mapped wetland boundaries and riparian study areas were not flagged or surveyed (unless noted as a delineation study). There may be exceptions or unmapped wetlands subject to regulation. In all cases, actual field conditions determined wetland boundaries. All wetland boundaries were mapped in the field on aerial photographs at a scale of 1"=200'. On-site verified (site access granted) wetland boundaries were mapped accurately to within 25' on the aerial photographs. If site alteration work is proposed, you are advised to contact the Oregon Division of State Lands or the U.S. Army Corps of Engineers with regulatory questions. This study was funded by a wetlands planning assistance grant from the U.S. Environmental Protection Agency Region X, administered by the Oregon Division of State Lands

City of Silverton

306 S. Water Street
Silverton, Oregon 97381



APPROVED WETLANDS INVENTORY
Oregon Division of State Lands
Meets LWI standard
Date 2/22/00 Approved by A. Laika

