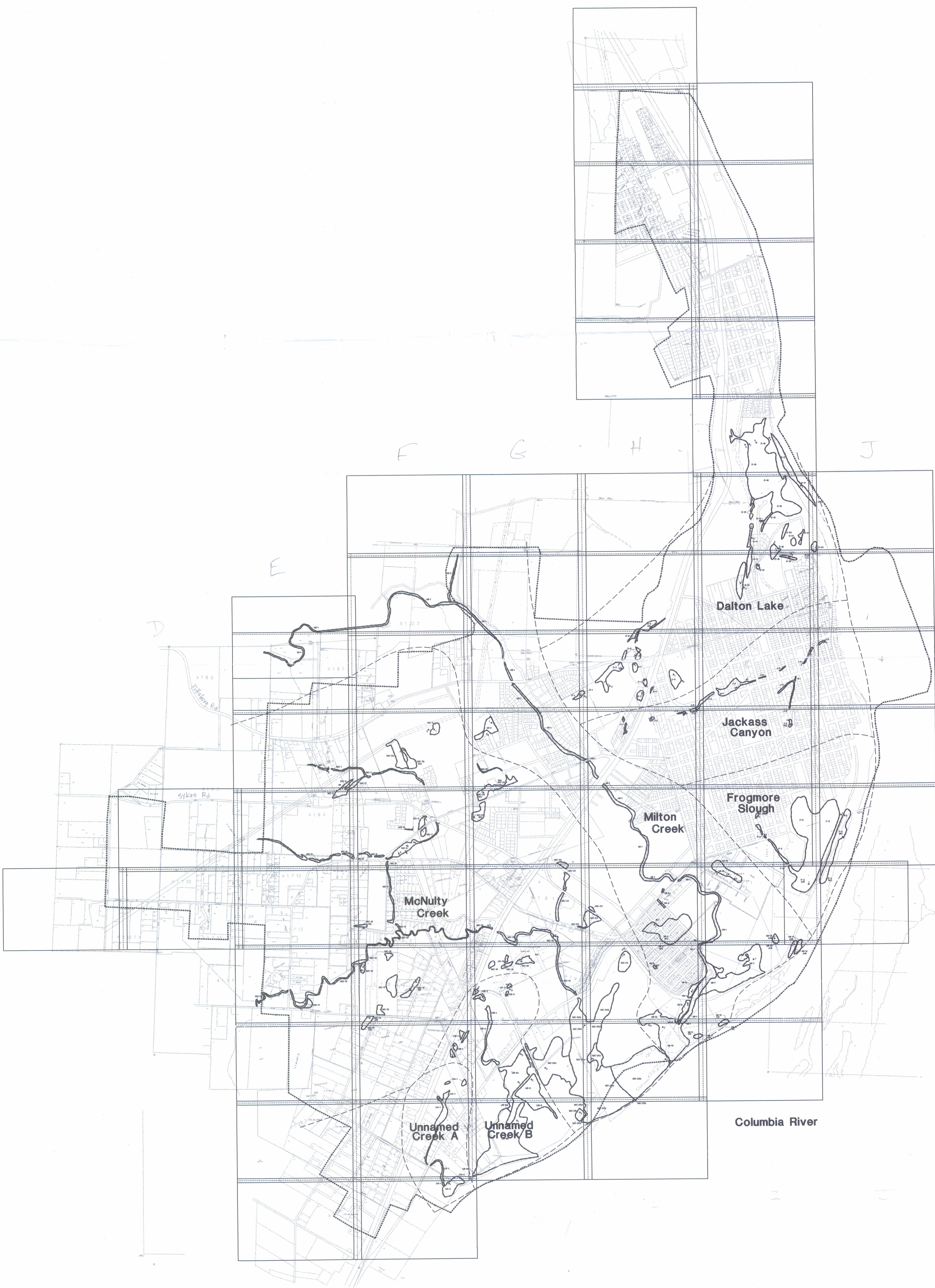


C D E F G H I J

2  
3  
4  
5  
6  
7  
8  
9  
10  
11  
12  
13  
14  
15  
16  
17

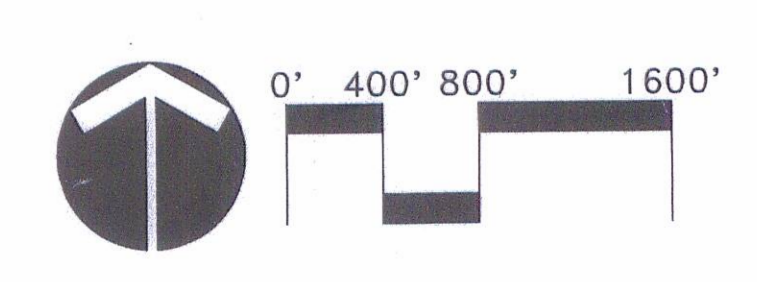


Geological reference is to State Plane Coordinate System and Public Land Survey.

Wetlands were numbered consecutively by watershed, starting with the furthest upstream wetland and proceeding downstream.

**LEGEND**

- WETLAND BOUNDARY ————
- WATERSHED BOUNDARY - - - - -
- URBAN GROWTH BOUNDARY ————



NO.	DATE	BY	APPD.	REVISIONS

Date \_\_\_\_\_  
Designed \_\_\_\_\_  
Drawn \_\_\_\_\_  
Checked By \_\_\_\_\_ Date \_\_\_\_\_


**CITY OF ST. HELEN'S LOCAL WETLAND INVENTORY**

City of St. Helens  
City Hall  
265 Strand St.  
St. Helens, OR 97051

Information shown on this map is of a generalized nature. In all cases, actual field conditions determine wetland boundaries. There may be unmapped wetlands subject to regulation.

**INDEX MAP**

Current LWI Mapping  
Completed 11/1997



PALSA, L.L.C.  
Environmental  
Science & Policy

L7813.L01  
Project No. \_\_\_\_\_  
File No. \_\_\_\_\_  
Sheet No. \_\_\_\_\_  
Copyright 1998 ©

*St. Helens*




# St. Helens Local Wetland Inventory Map

City of St. Helens  
 City Hall  
 265 Strand St.  
 St. Helens, OR 97051

Information shown on this map is of a generalized nature. In all cases, actual field conditions determine wetland boundaries. There may be unmapped wetlands subject to regulation.

Current LWI Mapping  
 Completed 11/11/97



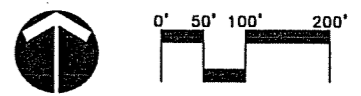
PALSA, L.L.C.  
 Environmental  
 Science & Policy

D12

Sheet No.  
 L7813.L01  
 Project No.



<b>LEGEND</b>		Wetland Boundary		Off-Site Determination
		Data Point		Artificial Wetland
		Wetland/Upland Mosaic		Wetland Code
			<b>OD</b>	
		<b>AW</b>		
		<b>(4)</b>		



# St. Helens Local Wetland Inventory Map

City of St. Helens  
City Hall  
265 Strand St.  
St. Helens, OR 97051

Information shown on this map is of a generalized nature. In all cases, actual field conditions determine wetland boundaries. There may be unmapped wetlands subject to regulation.

Current LWI Mapping  
Completed 11/11/97

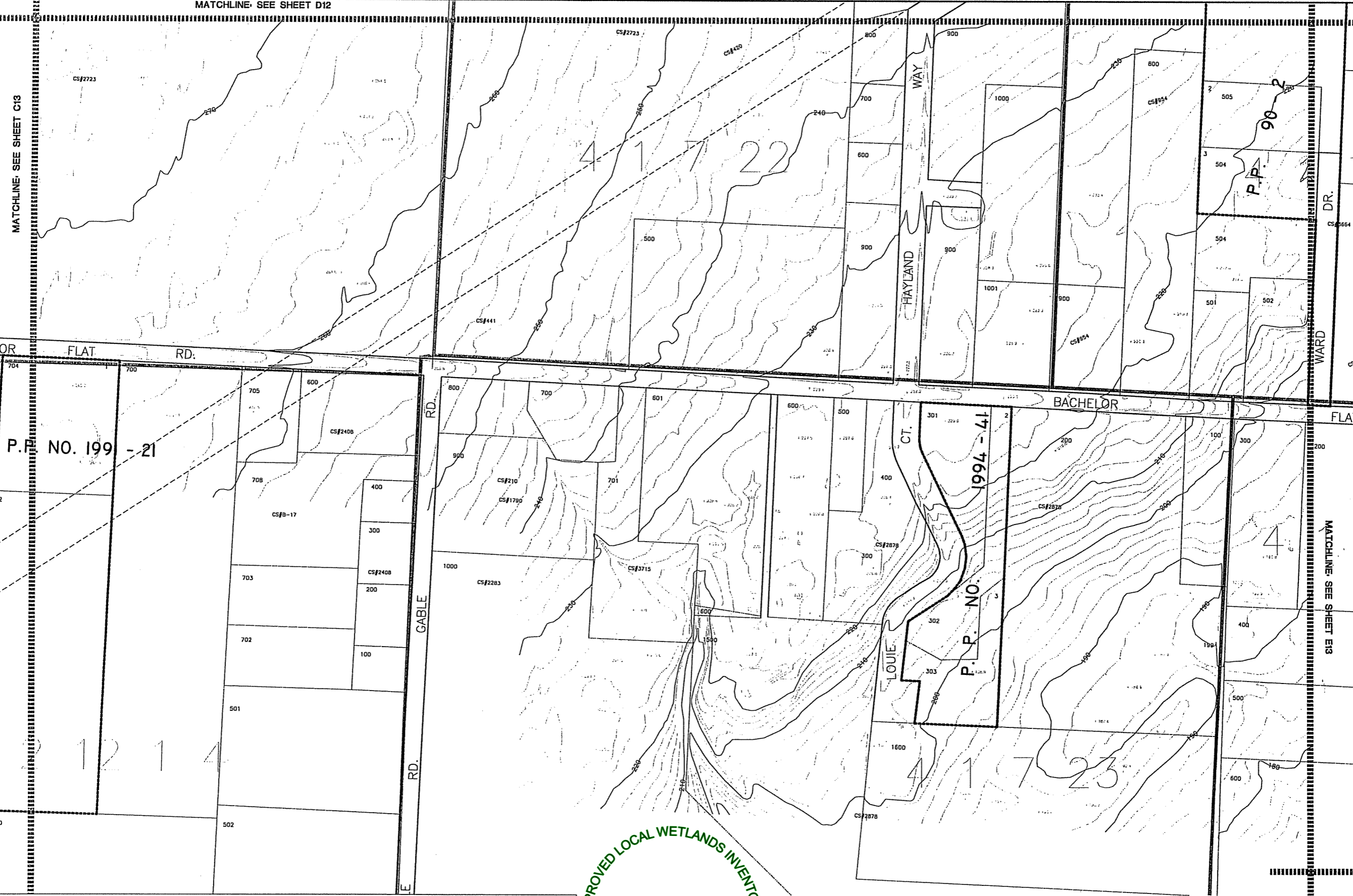


PALEA, L.L.C.  
Environmental  
Science & Policy

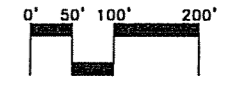
D13

Sheet No.  
L7813.L01

Project No.



<b>LEGEND</b>	Wetland Boundary	<b>OD</b> Off-Site Determination
<b>WU</b> Wetland/Upland Mosaic	Data Point	<b>AW</b> Artificial Wetland
	<b>(4)</b> Wetland Code	



MATCHLINE: SEE SHEET C13

MATCHLINE: SEE SHEET D12

MATCHLINE: SEE SHEET E13

# St. Helens Local Wetland Inventory Map

City of St. Helens  
 City Hall  
 265 Strand St.  
 St. Helens, OR 97051

Information shown on this map is of a generalized nature. In all cases, actual field conditions determine wetland boundaries. There may be unmapped wetlands subject to regulation.

Current LWI Mapping Completed 11/11/97

Consultants:



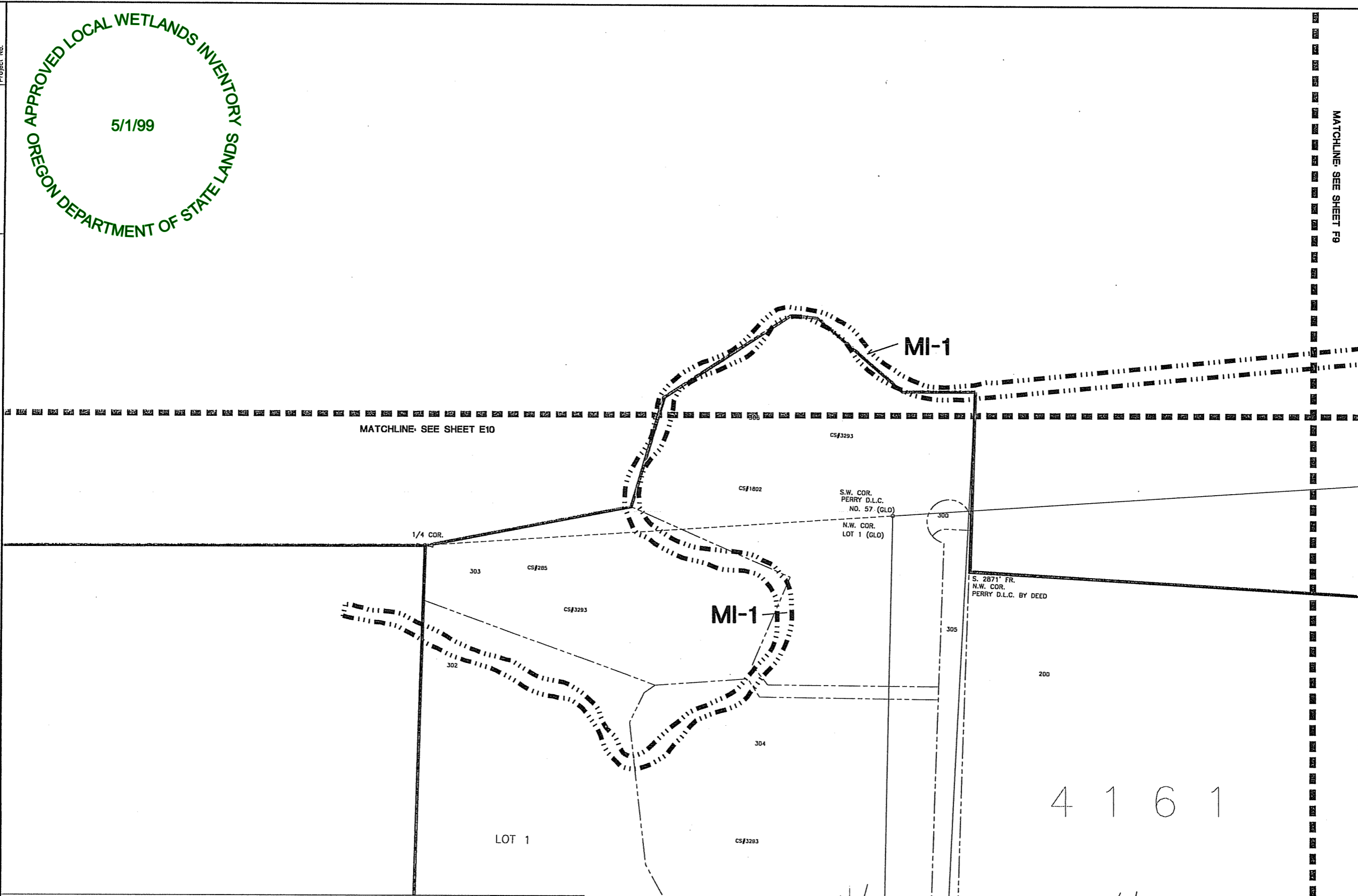
PAUSA, L.L.C.  
 Planning  
 Science & Policy

E9

Sheet No.

L7813.L01

Project No.

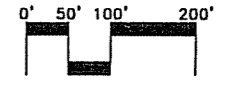


MATCHLINE: SEE SHEET F9

MATCHLINE: SEE SHEET E10

## LEGEND

- Wetland Boundary
- Data Point
- Wetland/Upland Mosaic
- Off-Site Determination
- Artificial Wetland
- Wetland Code



# St. Helens Local Wetland Inventory Map

City of St. Helens  
 City Hall  
 265 Strand St.  
 St. Helens, OR 97051

Information shown on this map is of a generalized nature. In all cases, actual field conditions determine wetland boundaries. There may be unmapped wetlands subject to regulation.

Current LWI Mapping Completed 11/11/97

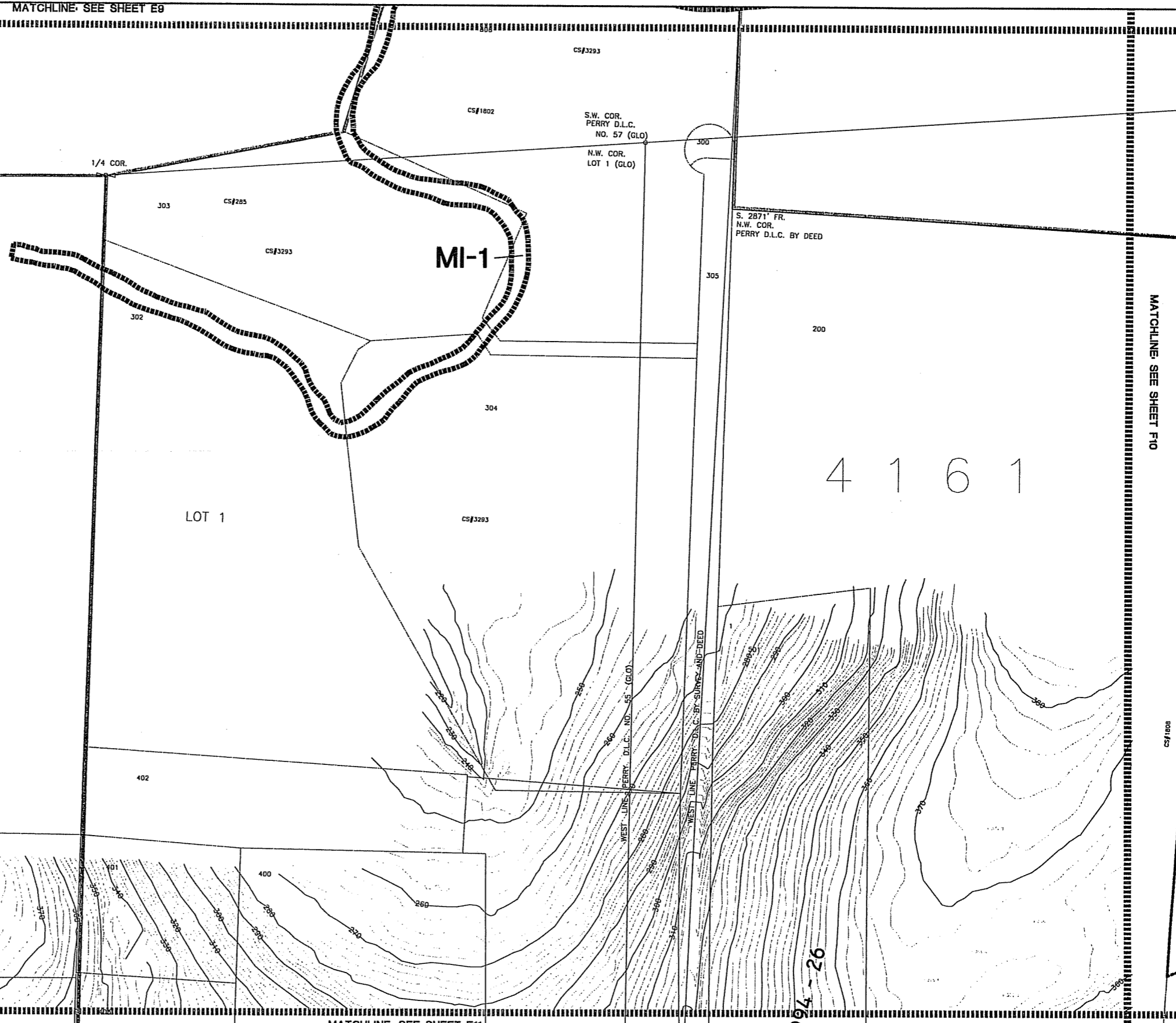


E10

Sheet No. L7813.L01  
 Project No.

5/1/99  
 APPROVED LOCAL WETLANDS INVENTORY  
 OREGON DEPARTMENT OF STATE LANDS

MATCHLINE- SEE SHEET E9



MATCHLINE- SEE SHEET F10

CS#1008

MATCHLINE- SEE SHEET E11

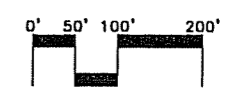
## LEGEND



Wetland Boundary  
 Data Point  
 Wetland/Upland Mosaic

OD  
 AW  
 (4)

Off-Site Determination  
 Artificial Wetland  
 Wetland Code



# St. Helens Local Wetland Inventory Map

E11

Sheet No. L7813.L01  
Project No.

PAUSA, L.L.C.  
Environmental  
Science & Policy

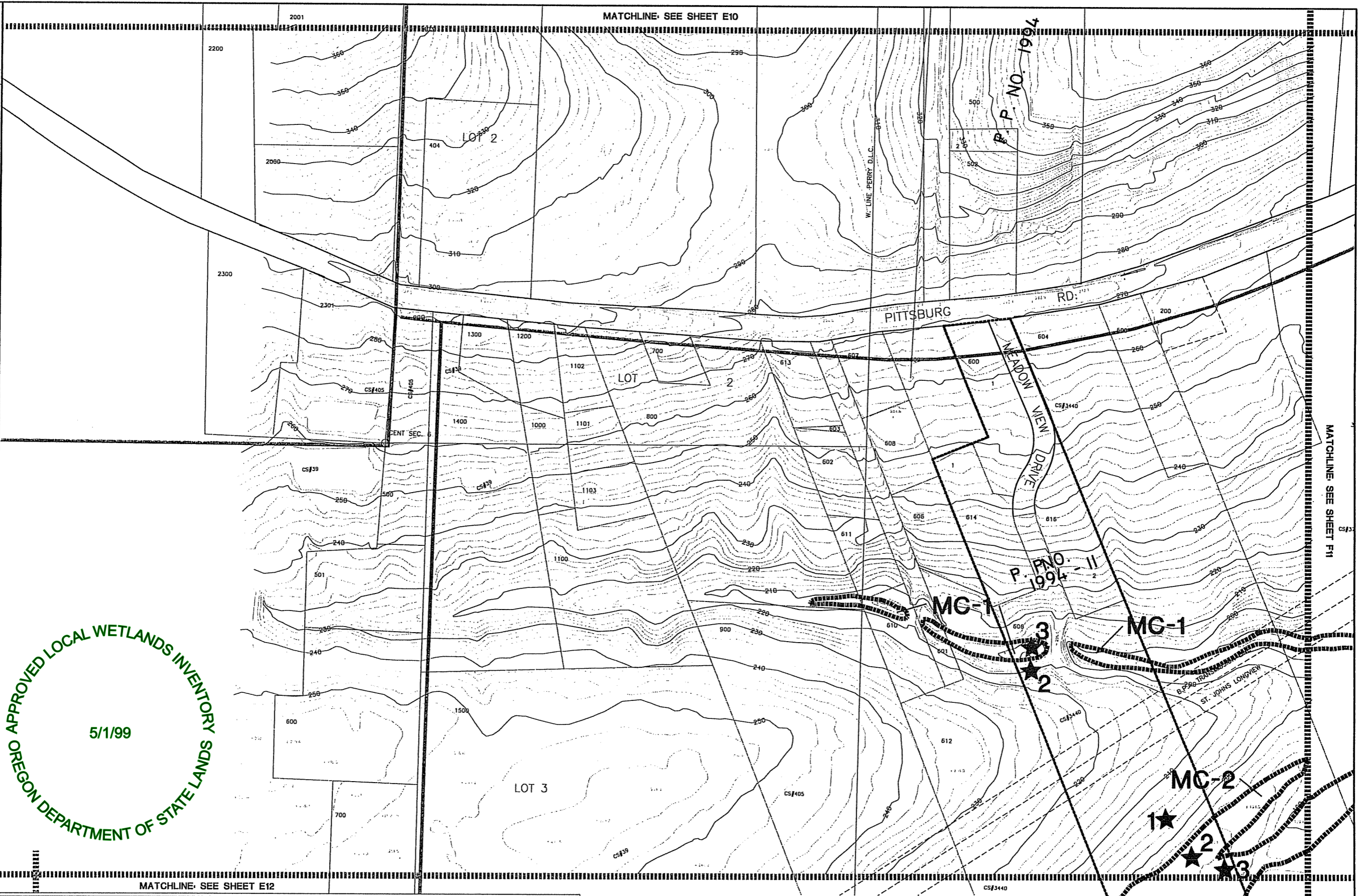


Current LWI Mapping  
Completed 11/11/97

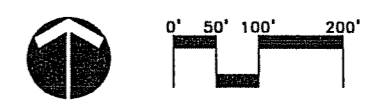
Information shown on this map is of a generalized nature. In all cases, actual field conditions determine wetland boundaries. There may be unmapped wetlands subject to regulation.

City of St. Helens  
City Hall  
265 Strand St.  
St. Helens, OR 97051

APPROVED LOCAL WETLANDS INVENTORY  
5/1/99  
OREGON DEPARTMENT OF STATE LANDS



<b>LEGEND</b>		Wetland Boundary	<b>OD</b>	Off-Site Determination
		Data Point	<b>AW</b>	Artificial Wetland
		Wetland/Upland Mosaic	<b>(4)</b>	Wetland Code



# St. Helens Local Wetland Inventory Map

Information shown on this map is of a generalized nature. In all cases, actual field conditions determine wetland boundaries. There may be unmapped wetlands subject to regulation.

City of St. Helens  
City Hall  
285 Strand St.  
St. Helens, OR 97051

E12

Sheet No. L7813.L01  
Project No.

PALSA, L.L.C.  
Environmental  
Science & Policy



Current LWI Mapping  
Completed 11/11/97

MATCHLINE: SEE SHEET E11



MC-2

P.P. No.  
1991 - 22

MC-9

MC-9

MEADOW

WD 01-0333

MATCHLINE: SEE SHEET D12

MATCHLINE: SEE SHEET F12

MATCHLINE: SEE SHEET E13

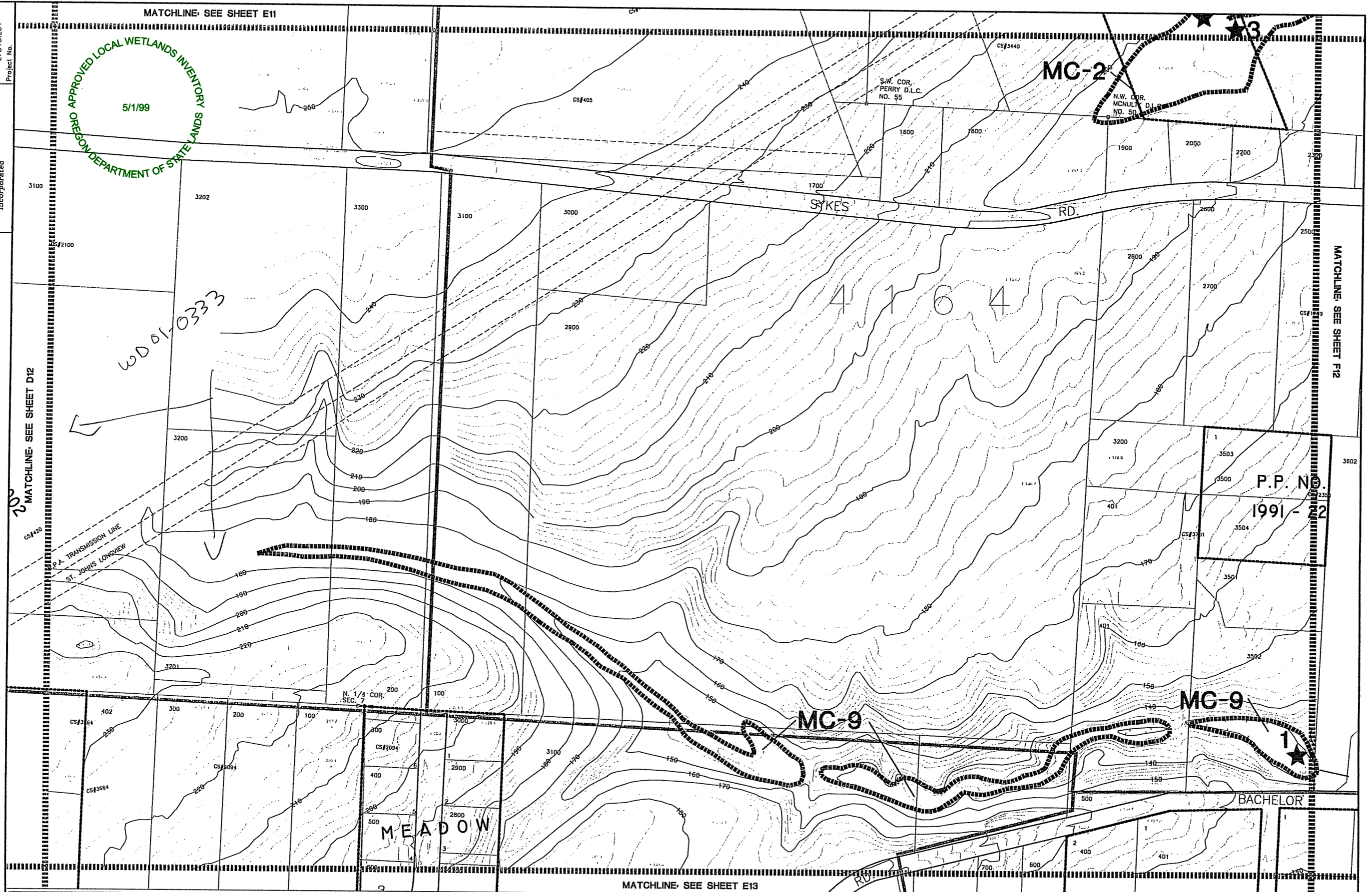
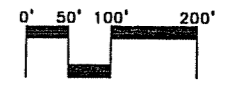
## LEGEND



Wetland Boundary  
Data Point  
WU Wetland/Upland Mosaic

OD  
AW  
(4)

Off-Site Determination  
Artificial Wetland  
Wetland Code



# St. Helens Local Wetland Inventory Map

City of St. Helens  
 City Hall  
 265 Strand St.  
 St. Helens, OR 97051

Information shown on this map is of a generalized nature. In all cases, actual field conditions determine wetland boundaries. There may be unmapped wetlands subject to regulation.

Current LWI Mapping Completed 11/11/97

Consultants:

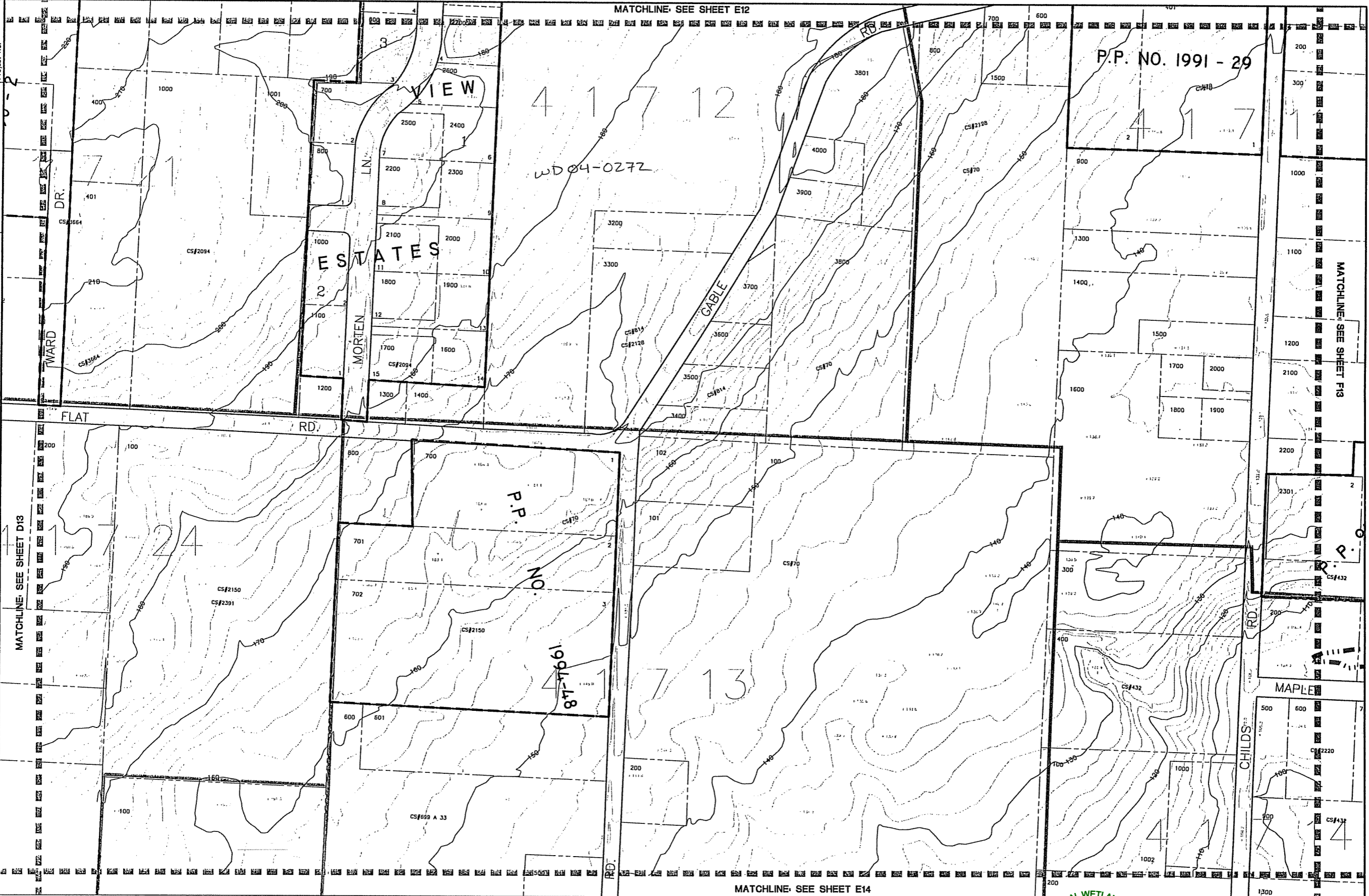


PALSA, L.L.C.  
 Environmental Science & Policy

E13

Sheet No. L7813.L01

Project No.



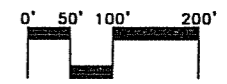

## LEGEND



Wetland Boundary  
 Data Point  
 Wetland/Upland Mosaic


OD  
 AW  
 (4)

Off-Site Determination  
 Artificial Wetland  
 Wetland Code



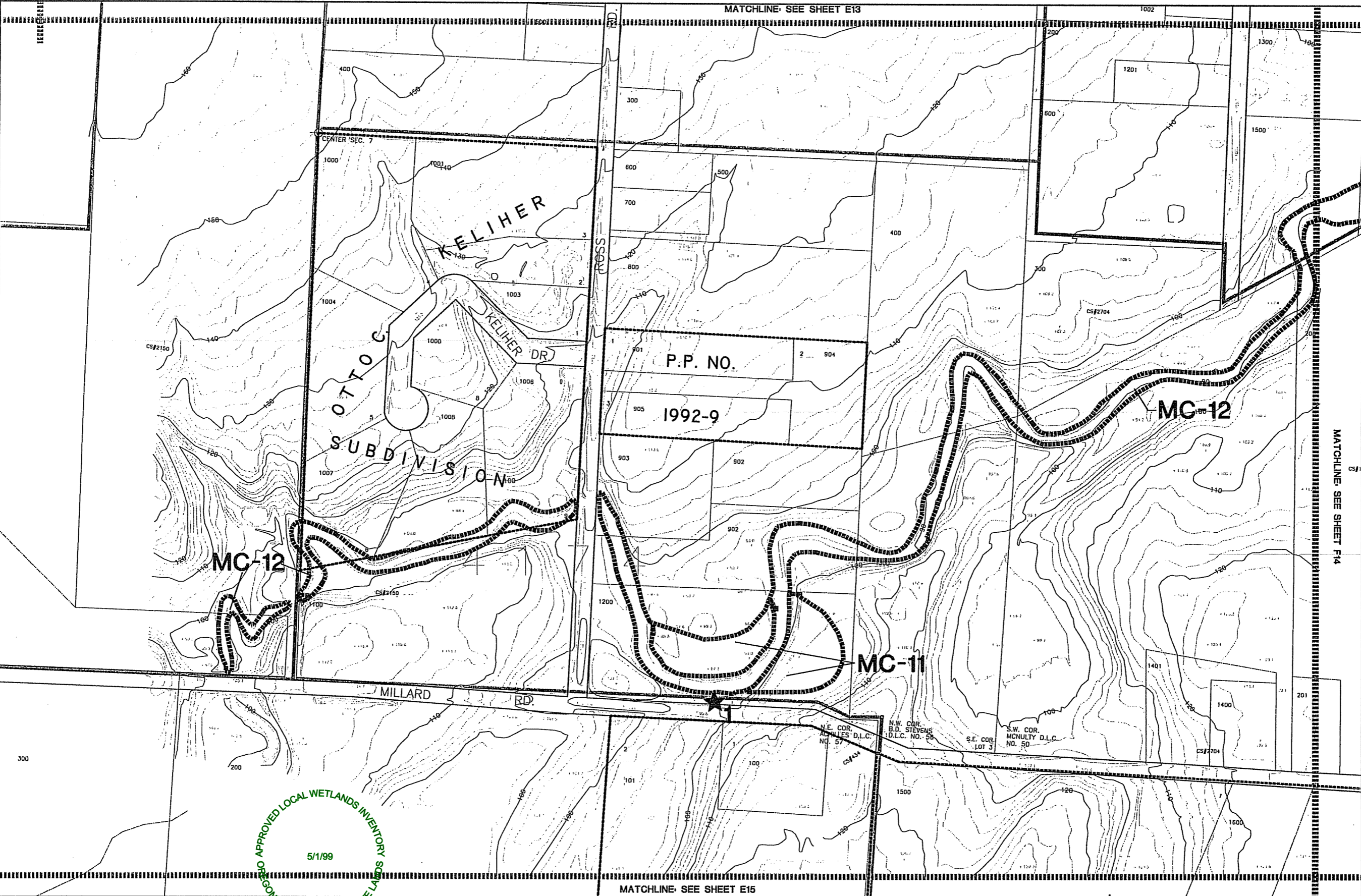
# St. Helens Local Wetland Inventory Map

E14  
 Sheet No. L7813.L01  
 Project No.




Consultants:  
 **oak** Incorporated  
 PALSIA, L.L.C.  
 Environmental  
 Science & Policy

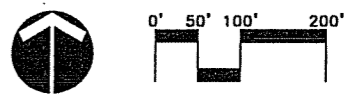
Information shown on this map is of a generalized nature. In all cases, actual field conditions determine wetland boundaries. There may be unmapped wetlands subject to regulation.

City of St. Helens  
 City Hall  
 265 Strand St.  
 St. Helens, OR 97051



APPROVED LOCAL WETLANDS INVENTORY  
 5/1/99  
 OREGON DEPARTMENT OF STATE LANDS

<b>LEGEND</b>		Wetland Boundary	<b>OD</b>	Off-Site Determination
		Data Point	<b>AW</b>	Artificial Wetland
		Wetland/Upland Mosaic	<b>(4)</b>	Wetland Code



MATCHLINE: SEE SHEET E15

MATCHLINE: SEE SHEET E13

MATCHLINE: SEE SHEET F14

# St. Helens Local Wetland Inventory Map

City of St. Helens  
 City Hall  
 265 Strand St.  
 St. Helens, OR 97051

Information shown on this map is of a generalized nature. In all cases, actual field conditions determine wetland boundaries. There may be unmapped wetlands subject to regulation.

Current LWI Mapping  
 Completed 11/11/97

E15

Sheet No.  
 L7813.L01  
 Project No.

Consultants:  
 **OTAK** Incorporated  
 PALSIA, L.L.C.  
 Environmental  
 Science & Policy

APPROVED LOCAL WETLANDS INVENTORY  
 5/1/99  
 OREGON DEPARTMENT OF STATE LANDS

MATCHLINE: SEE SHEET E16

MATCHLINE: SEE SHEET E14

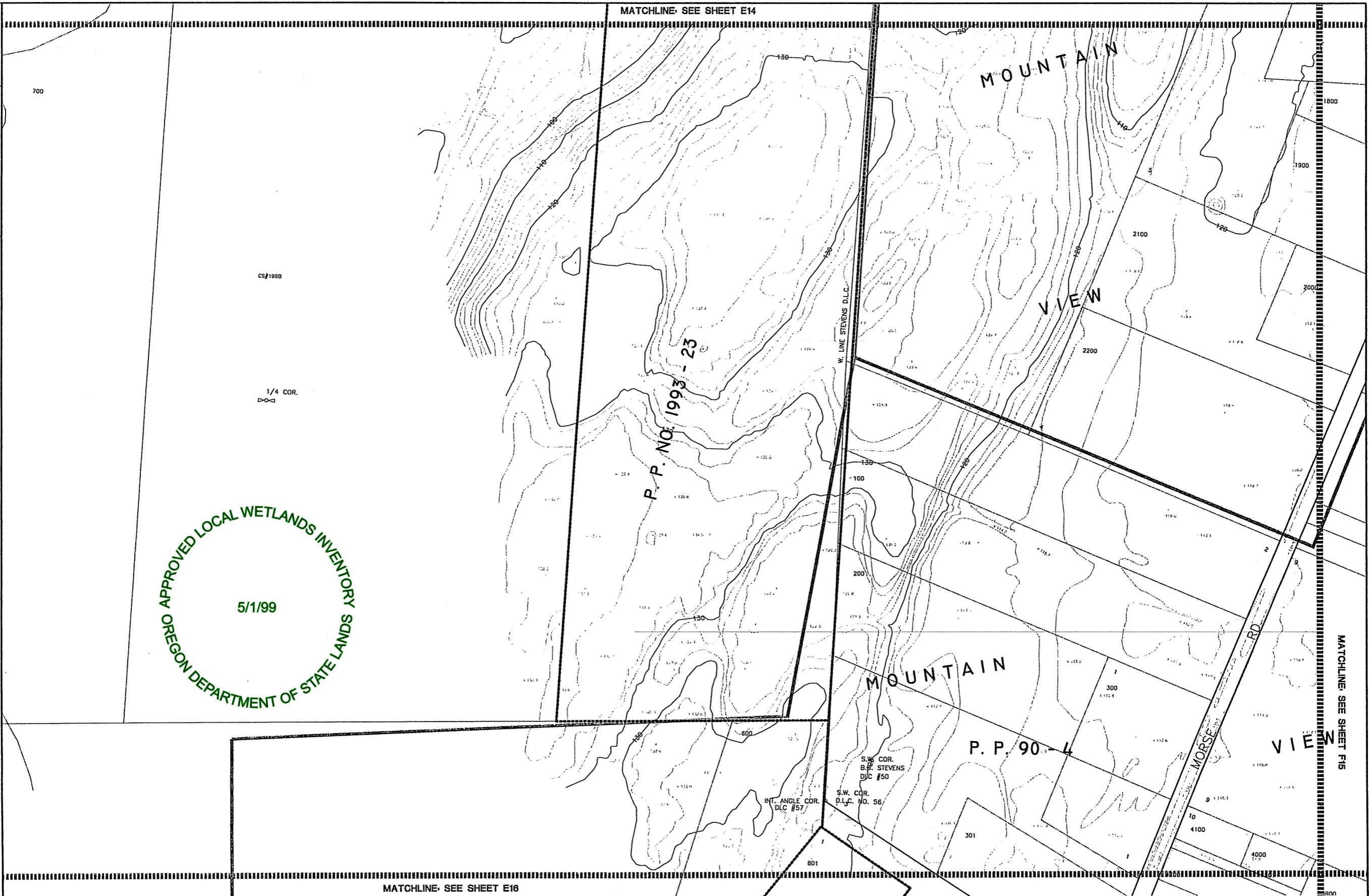
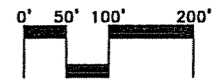
MATCHLINE: SEE SHEET F16

## LEGEND



Wetland Boundary  
 Data Point  
 WU Wetland/Upland Mosaic

OD Off-Site Determination  
 AW Artificial Wetland  
 (4) Wetland Code



# St. Helens Local Wetland Inventory Map

City of St. Helens  
 City Hall  
 265 Strand St.  
 St. Helens, OR 97051

Information shown on this map is of a generalized nature. In all cases, actual field conditions determine wetland boundaries. There may be unmapped wetlands subject to regulation.

Current LWI Mapping Completed 11/11/97

E16

Sheet No.

L7813.L01

Project No.

PALSA, LLC  
 Environmental  
 Science & Policy



Consultants:



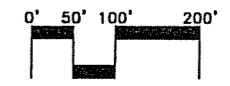
MATCHLINE SEE SHEET E17

APPROX.  
 CENTER SEC.

## LEGEND



- Wetland Boundary
- Data Point
- WU Wetland/Upland Mosaic
- OD Off-Site Determination
- AW Artificial Wetland
- (4) Wetland Code



# St. Helens Local Wetland Inventory Map

City of St. Helens  
 City Hall  
 265 Strand St.  
 St. Helens, OR 97051

Information shown on this map is of a generalized nature. In all cases, actual field conditions determine wetland boundaries. There may be unmapped wetlands subject to regulation.

Current LWI Mapping  
 Completed 11/11/97

E17

Sheet No.  
 L7813.L01

Project No.

PALSA, L.L.C.  
 Planning  
 Science & Policy



Consultants:

MATCHLINE SEE SHEET E16



## LEGEND

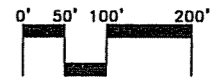


Wetland Boundary  
 Data Point  
 Wetland/Upland Mosaic

OD  
 AW  
 (4)

Off-Site Determination  
 Artificial Wetland  
 Wetland Code

5/1/99  
 OREGON DEPARTMENT OF STATE LANDS  
 APPROVED LOCAL WETLANDS INVENTORY




MATCHLINE SEE SHEET F17

# St. Helens Local Wetland Inventory Map

City of St. Helens  
 City Hall  
 265 Strand St.  
 St. Helens, OR 97051

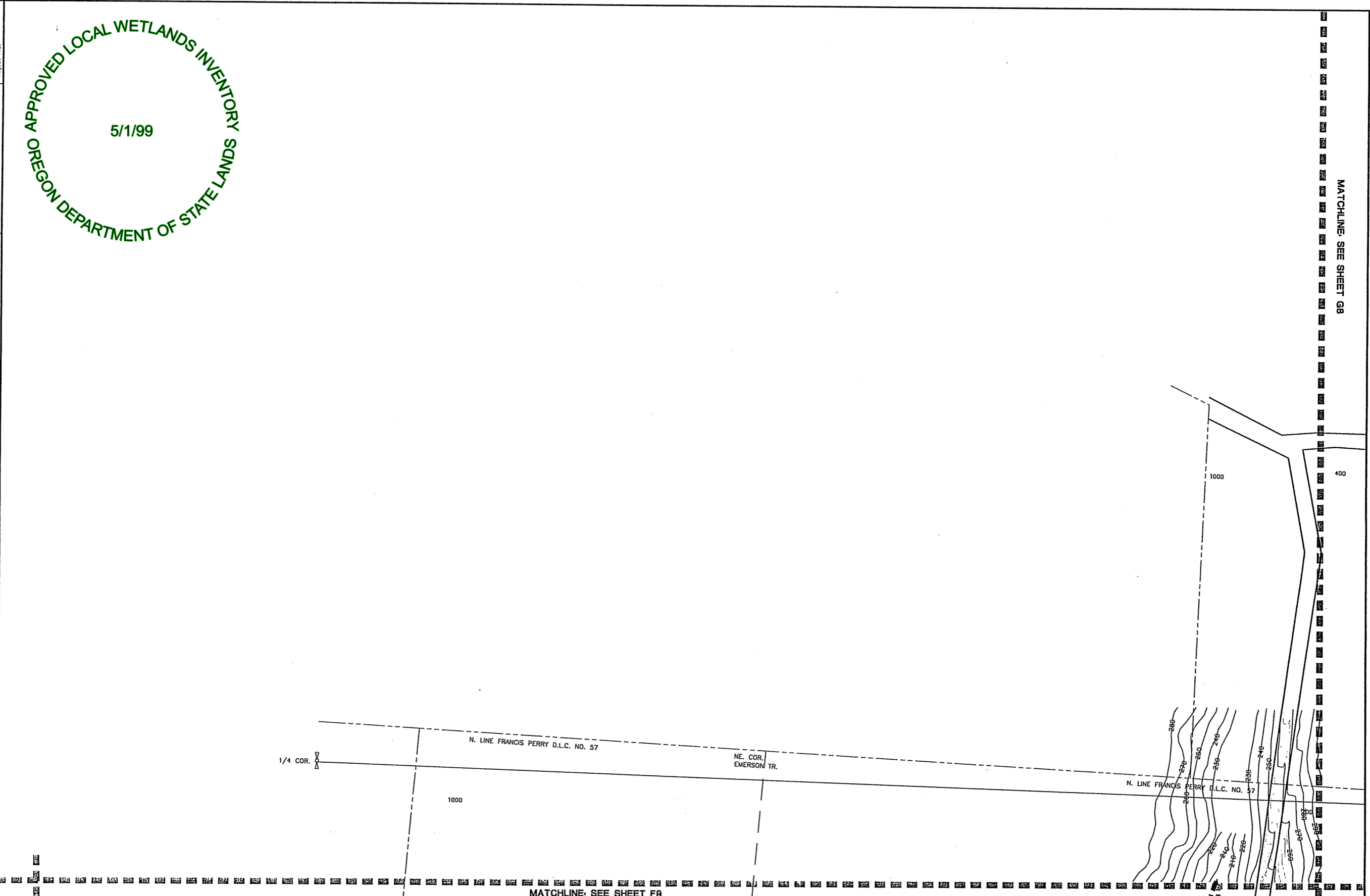
Information shown on this map is of a generalized nature. In all cases, actual field conditions determine wetland boundaries. There may be unmapped wetlands subject to regulation.

Current LWI Mapping  
 Completed 11/11/97

Consultants:  
 Incorporated  
 PALSIA, L.L.C.  
 Environmental  
 Science & Policy




F8

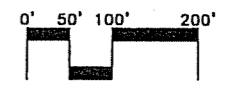
Sheet No. L7813.L01  
 Project No.



MATCHLINE: SEE SHEET G8

MATCHLINE: SEE SHEET F9

<b>LEGEND</b>		Wetland Boundary	<b>OD</b>	Off-Site Determination
		Data Point	<b>AW</b>	Artificial Wetland
		Wetland/Upland Mosaic	<b>(4)</b>	Wetland Code



# St. Helens Local Wetland Inventory Map


Information shown on this map is of a generalized nature. In all cases, actual field conditions determine wetland boundaries. There may be unmapped wetlands subject to regulation.

City of St. Helens  
City Hall  
265 Strand St.  
St. Helens, OR 97051

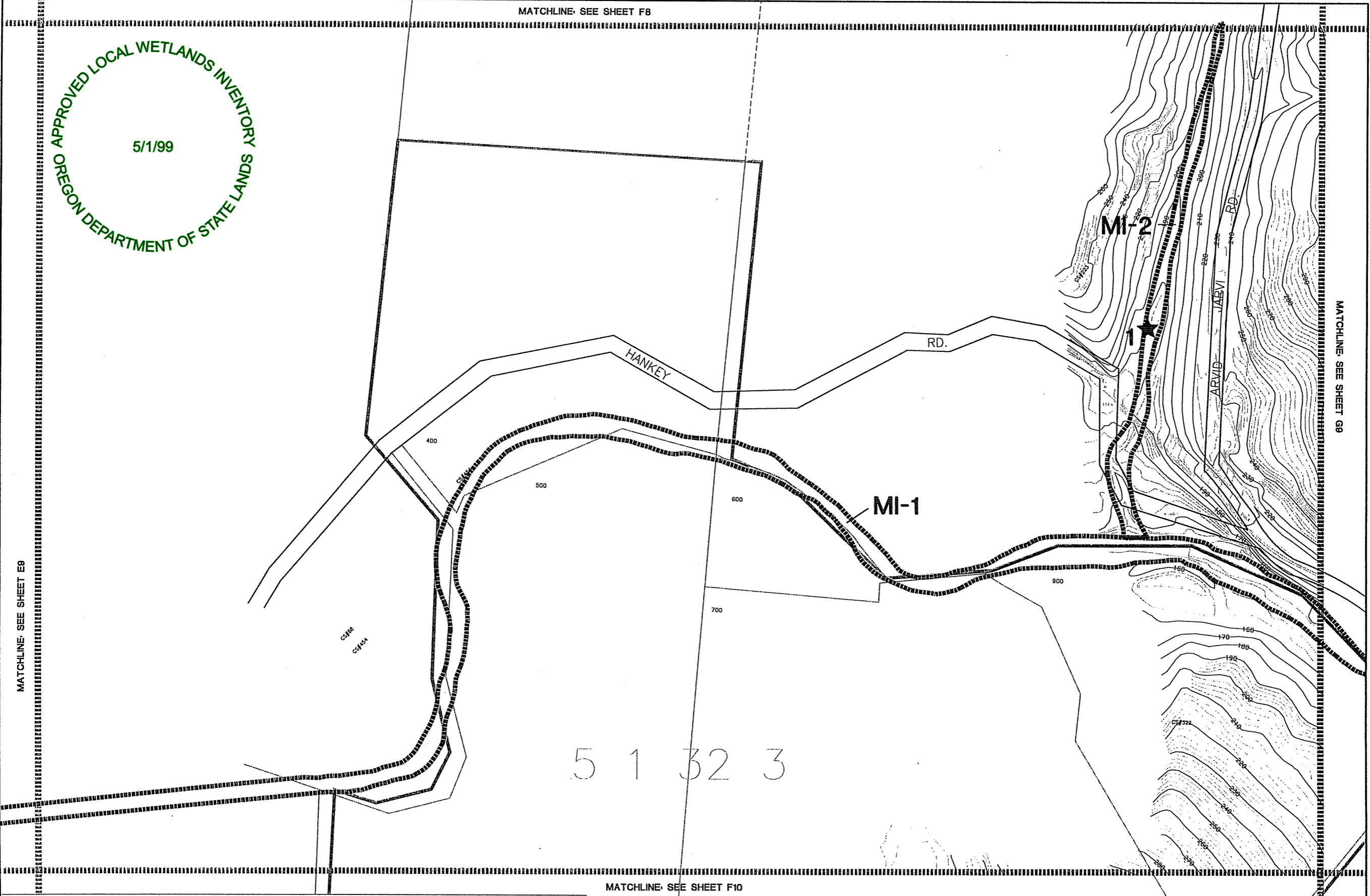
Current LWI Mapping  
Completed 11/11/97

F9

Sheet No.  
L7613.L01  
Project No.



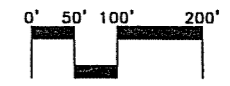
APPROVED LOCAL WETLANDS INVENTORY  
5/1/99  
OREGON DEPARTMENT OF STATE LANDS



5 1 32 3

## LEGEND

- Wetland Boundary
- Data Point
- WU Wetland/Upland Mosaic
- OD Off-Site Determination
- AW Artificial Wetland
- (4) Wetland Code



# St. Helens Local Wetland Inventory Map

City of St. Helens  
City Hall  
265 Strand St.  
St. Helens, OR 97051

Information shown on this map is of a generalized nature. In all cases, actual field conditions determine wetland boundaries. There may be unmapped wetlands subject to regulation.

Current LWI Mapping  
Completed 11/11/97

F10

Sheet No.  
L7813.L01  
Project No.



MATCHLINE SEE SHEET E10

MATCHLINE SEE SHEET F8

MATCHLINE SEE SHEET G10

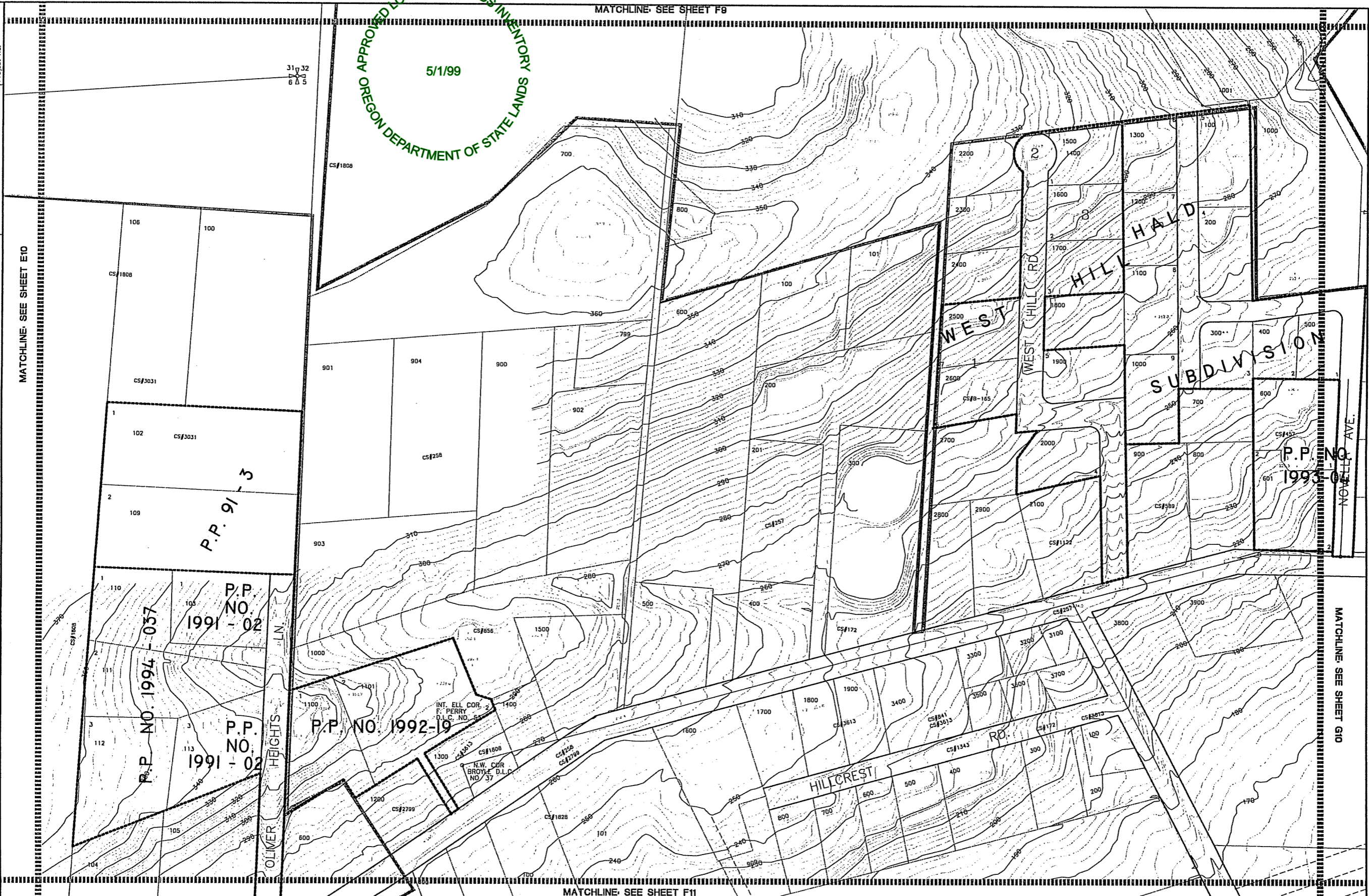
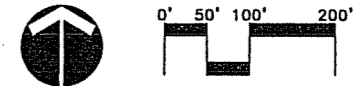
MATCHLINE SEE SHEET F11



## LEGEND



- Wetland Boundary
- Data Point
- WU Wetland/Upland Mosaic
- OD Off-Site Determination
- AW Artificial Wetland
- (4) Wetland Code



# St. Helens Local Wetland Inventory Map

City of St. Helens  
 City Hall  
 263 Strand St.  
 St. Helens, OR 97051

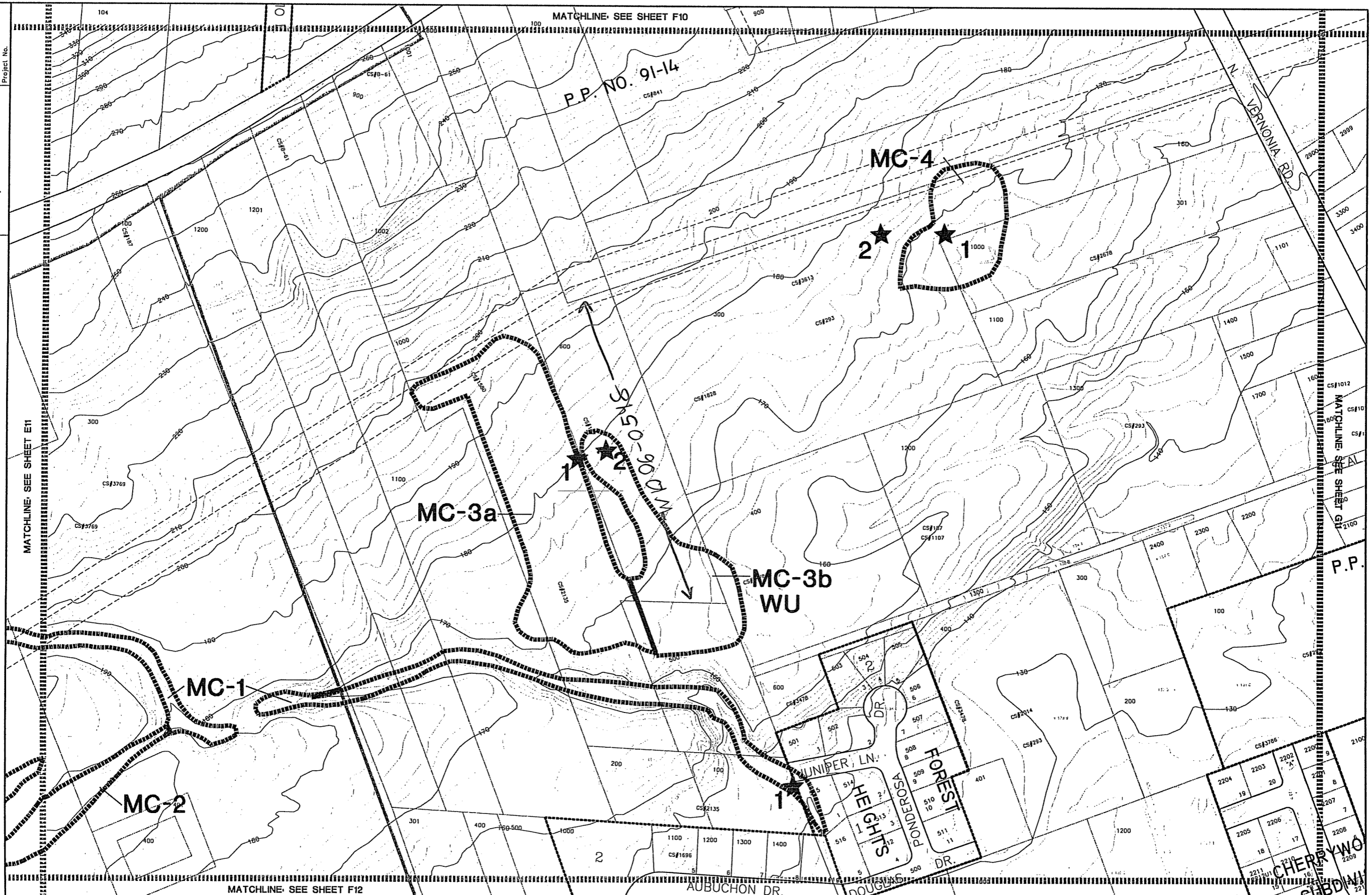
Information shown on this map is of a generalized nature. In all cases, actual field conditions determine wetland boundaries. There may be unmapped wetlands subject to regulation.

Current LWI Mapping  
 Completed 11/11/97



Consultants:  
 Incorporated  
 PALSA, L.L.C.  
 Environmental  
 Science & Policy

F11

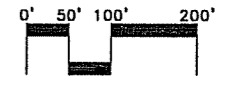
Sheet No.  
 L7813.L01  
 Project No.



## LEGEND

-  Wetland Boundary
-  Data Point
- WU** Wetland/Upland Mosaic

- OD** Off-Site Determination
- AW** Artificial Wetland
- (4)** Wetland Code



# St. Helens Local Wetland Inventory Map

F12

Sheet No. L7813.L01  
Project No.

PALSA, LLC  
Environmental  
Science & Policy

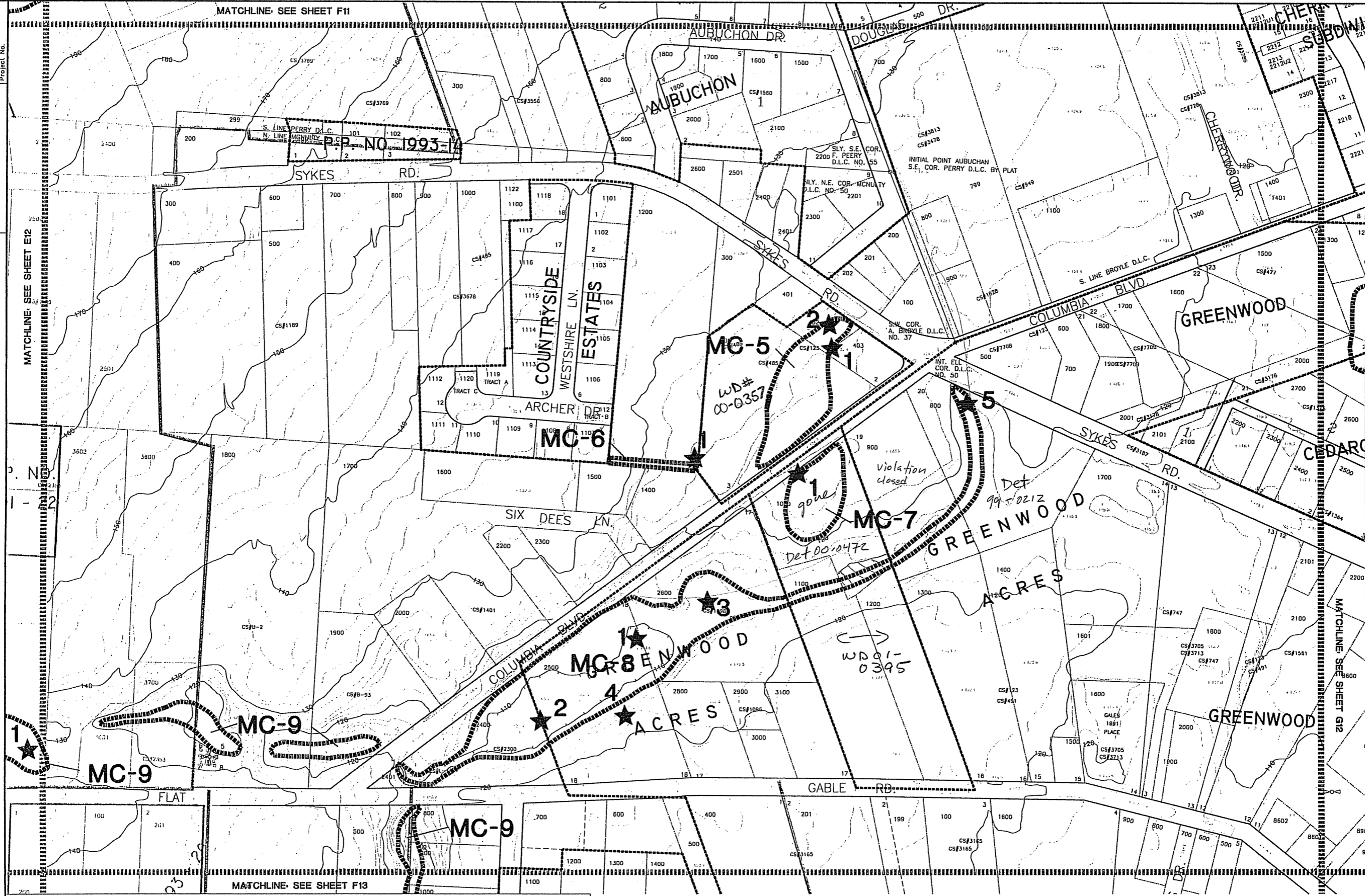
Consultants:




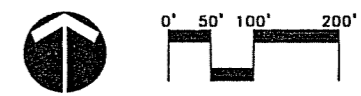
Current LWI Mapping  
Completed 11/11/97

Information shown on this map is of a generalized nature. In all cases, actual field conditions determine wetland boundaries. There may be unmapped wetlands subject to regulation.

City of St. Helens  
City Hall  
265 Strand St.  
St. Helens, OR 97051



<b>LEGEND</b>	Wetland Boundary	<b>OD</b> Off-Site Determination
	Data Point	<b>AW</b> Artificial Wetland
	WU Wetland/Upland Mosaic	<b>(4)</b> Wetland Code



# St. Helens Local Wetland Inventory Map

City of St. Helens  
 City Hall  
 265 Strand St.  
 St. Helens, OR 97051

Information shown on this map is of a generalized nature. In all cases, actual field conditions determine wetland boundaries. There may be unmapped wetlands subject to regulation.

Current LWM Mapping Completed 11/11/97

Consultants:

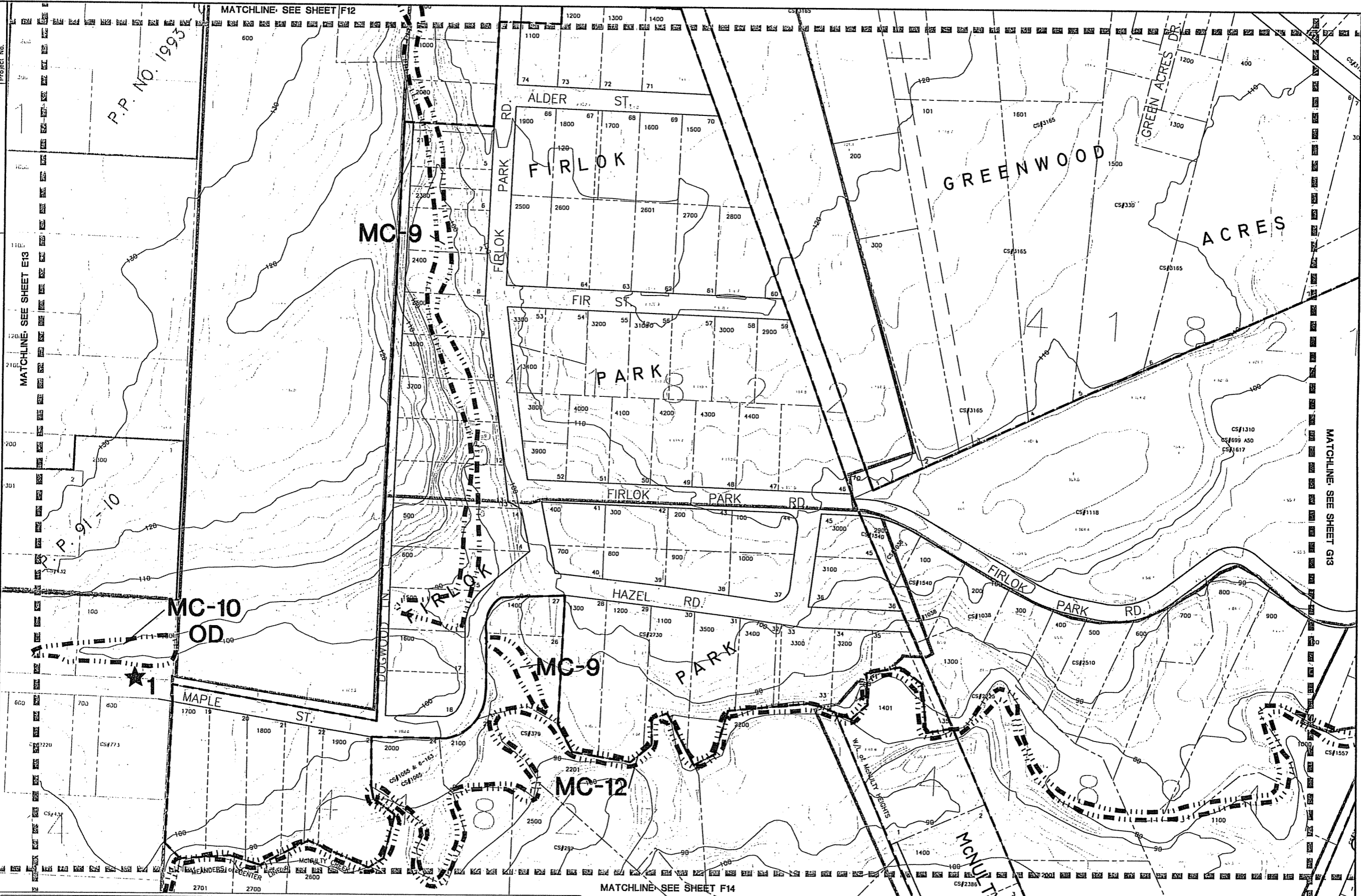


PALSA, L.L.C.  
 Environmental Science & Policy

F13

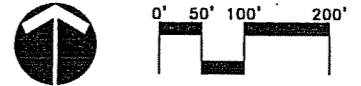
Sheet No. L7813.L01  
 Project No.

P.P. NO. 1993



## LEGEND

- Wetland Boundary
- Data Point
- Wetland/Upland Mosaic
- Off-Site Determination
- Artificial Wetland
- Wetland Code



# St. Helens Local Wetland Inventory Map

Information shown on this map is of a generalized nature. In all cases, actual field conditions determine wetland boundaries. There may be unmapped wetlands subject to regulation.

City of St. Helens  
City Hall  
265 Strand St.  
St. Helens, OR 97051

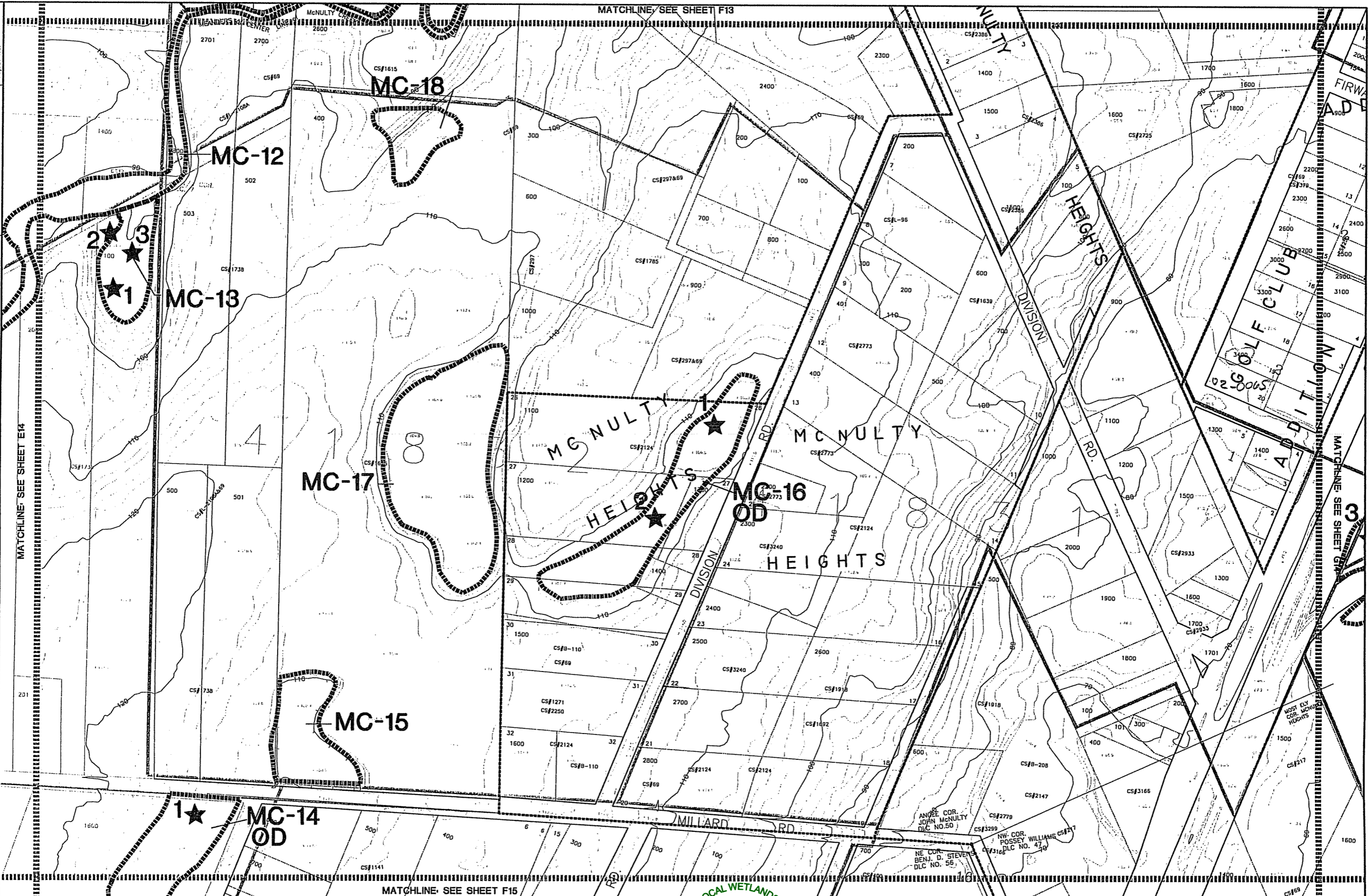
F14

Sheet No.  
L7813.L01  
Project No.

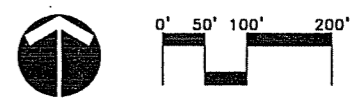

PALSA, L.L.C.  
Science & Policy



Current LWI Mapping  
Completed 11/11/97



LEGEND	
	Wetland Boundary
	Data Point
	Wetland/Upland Mosaic
	Off-Site Determination
	Artificial Wetland
	Wetland Code



# St. Helens Local Wetland Inventory Map

F15

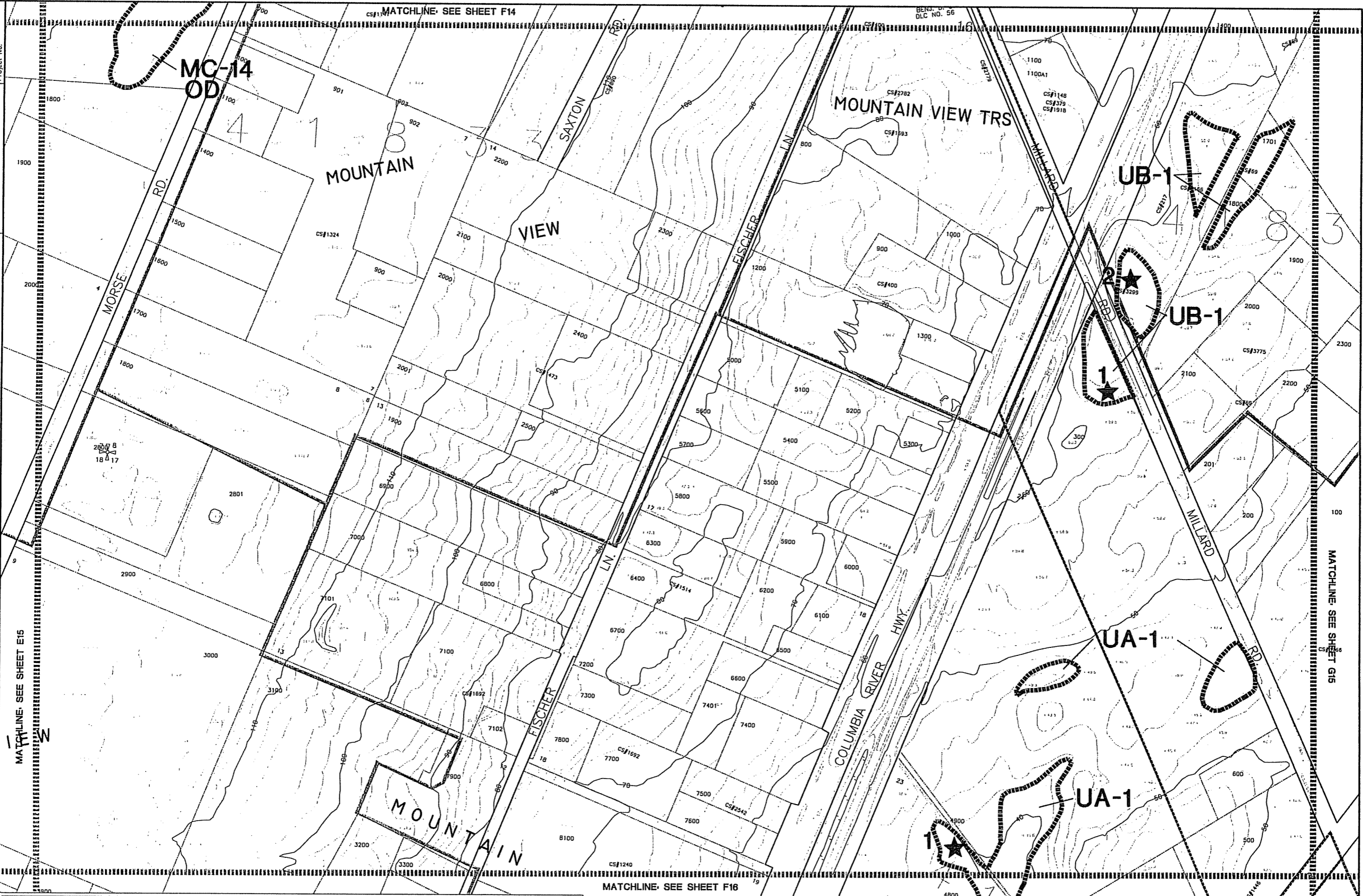
Sheet No.  
L7B13.L01

Consultants:  
**otak**  
PALSA, L.L.C.  
Environmental  
Science & Policy  
Incorporated

Current LWI Mapping  
Completed 11/11/97


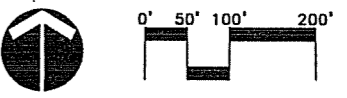
Information shown on this map is of a generalized nature. In all cases, actual field conditions determine wetland boundaries. There may be unmapped wetlands subject to regulation.

City of St. Helens  
City Hall  
265 Strand St.  
St. Helens, OR 97051



## LEGEND

- Wetland Boundary
- Data Point
- Wetland/Upland Mosaic
- Off-Site Determination
- Artificial Wetland
- Wetland Code



# St. Helens Local Wetland Inventory Map

City of St. Helens  
 City Hall  
 265 Strand St.  
 St. Helens, OR 97051

Information shown on this map is of a generalized nature. In all cases, actual field conditions determine wetland boundaries. There may be unmapped wetlands subject to regulation.

Current LWI Mapping  
 Completed 11/11/97

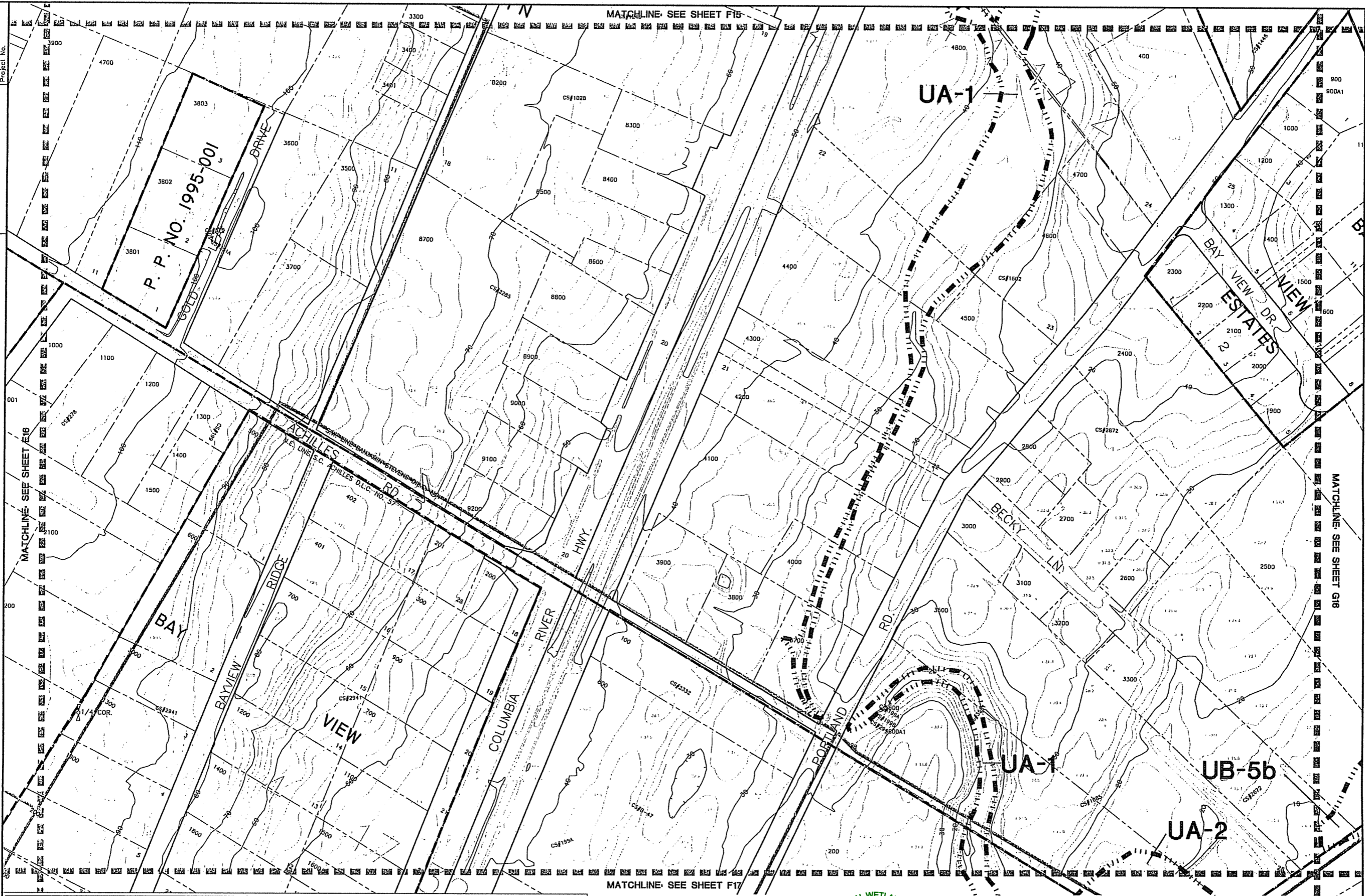
Consultants:



PAUSA, L.L.C.  
 Environmental  
 Science & Policy

**F16**

Sheet No.  
 L7813.L01  
 Project No.



## LEGEND



Wetland Boundary



Data Point



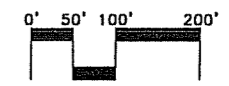
Wetland/Upland Mosaic

OD  
 AW  
 (4)

Off-Site Determination

Artificial Wetland

Wetland Code



# St. Helens Local Wetland Inventory Map

City of St. Helens  
 City Hall  
 265 Strand St.  
 St. Helens, OR 97051

Information shown on this map is of a generalized nature. In all cases, actual field conditions determine wetland boundaries. There may be unmapped wetlands subject to regulation.

Current LWI Mapping Completed 11/11/97

Consultant:



PALSA, LLC  
 Environmental Science & Policy

F17

Sheet No.

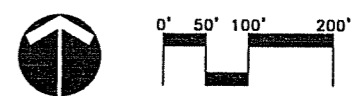
L7813.L01

Project No.



## LEGEND

- Wetland Boundary
- Data Point
- Wetland/Upland Mosaic
- Off-Site Determination
- Artificial Wetland
- Wetland Code



MATCHLINE - SEE SHEET F16

4-004

ACRES

LEGACY LANE

RIVER

HWY.

COLUMBIA

UA-1

UA-2



MATCHLINE - SEE SHEET E17

# St. Helens Local Wetland Inventory Map

City of St. Helens  
 City Hall  
 265 Strand St.  
 St. Helens, OR 97051

Information shown on this map is of a generalized nature. In all cases, actual field conditions determine wetland boundaries. There may be unmapped wetlands subject to regulation.

Current LWI Mapping Completed 11/11/97

Consultants:

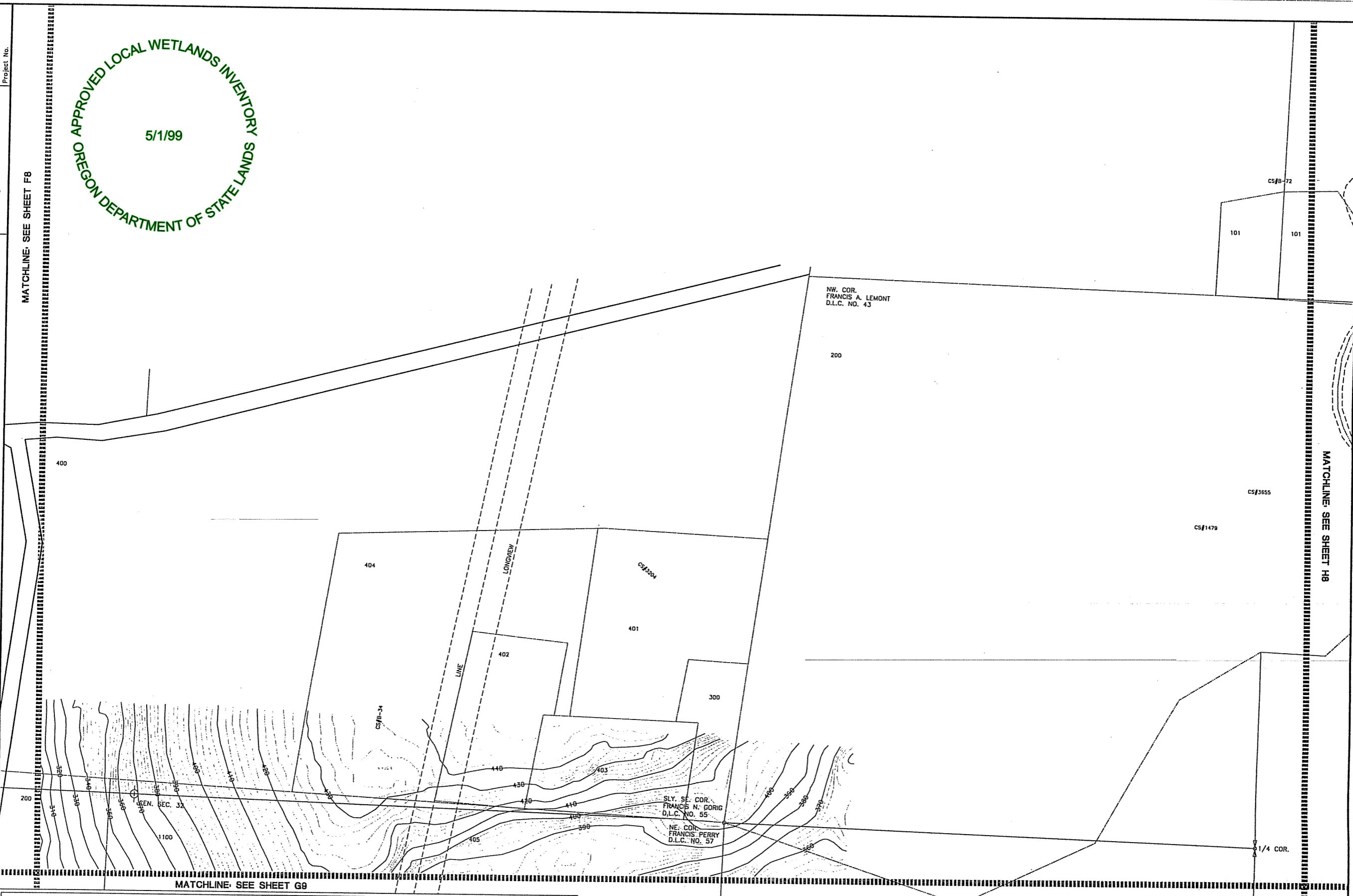


PALSA, L.L.C.  
 Environmental Science & Policy

G8

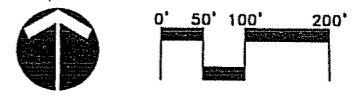
Sheet No. L7813.L01  
 Project No.

APPROVED LOCAL WETLANDS INVENTORY  
 5/1/99  
 OREGON DEPARTMENT OF STATE LANDS



MATCHLINE: SEE SHEET G9

<b>LEGEND</b>	Wetland Boundary	<b>OD</b> Off-Site Determination
Data Point	<b>AW</b> Artificial Wetland	<b>(4)</b> Wetland Code
<b>WU</b> Wetland/Upland Mosaic		



MATCHLINE: SEE SHEET F8

MATCHLINE: SEE SHEET H8

NW. COR.  
 FRANCIS A. LEMONT  
 D.L.C. NO. 43

SLY. SE. COR.  
 FRANCIS N. GORIG  
 D.L.C. NO. 55

NE. COR.  
 FRANCIS PERRY  
 D.L.C. NO. 57

CS#B-72

CS#3655

CS#1479

1/4 COR.

# St. Helens Local Wetland Inventory Map

City of St. Helens  
 City Hall  
 265 Strand St.  
 St. Helens, OR 97051


Information shown on this map is of a generalized nature. In all cases, actual field conditions determine wetland boundaries. There may be unmapped wetlands subject to regulation.

Current LWI Mapping  
 Completed 11/11/97

G9

Sheet No.  
 L7813.L01


Project No.



Consultants:  
 otak  
 Incorporated

PALSA, L.L.C.  
 Environmental  
 Science & Policy

MATCHLINE: SEE SHEET F9

MATCHLINE: SEE SHEET G8

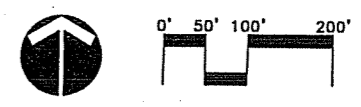


<b>LEGEND</b>		Wetland Boundary	<b>OD</b>	Off-Site Determination
		Data Point	<b>AW</b>	Artificial Wetland
	<b>WU</b>	Wetland/Upland Mosaic	<b>(4)</b>	Wetland Code

OREGON DEPARTMENT OF STATE LANDS  
 APPROVED LOCAL WETLANDS INVENTORY  
 5/1/99

MATCHLINE: SEE SHEET G10

MATCHLINE: SEE SHEET H9



# St. Helens Local Wetland Inventory Map

City of St. Helens  
 City Hall  
 285 Strand St.  
 St. Helens, OR 97051

Information shown on this map is of a generalized nature. In all cases, actual field conditions determine wetland boundaries. There may be unmapped wetlands subject to regulation.

Current LWI Mapping Completed 12/21/98

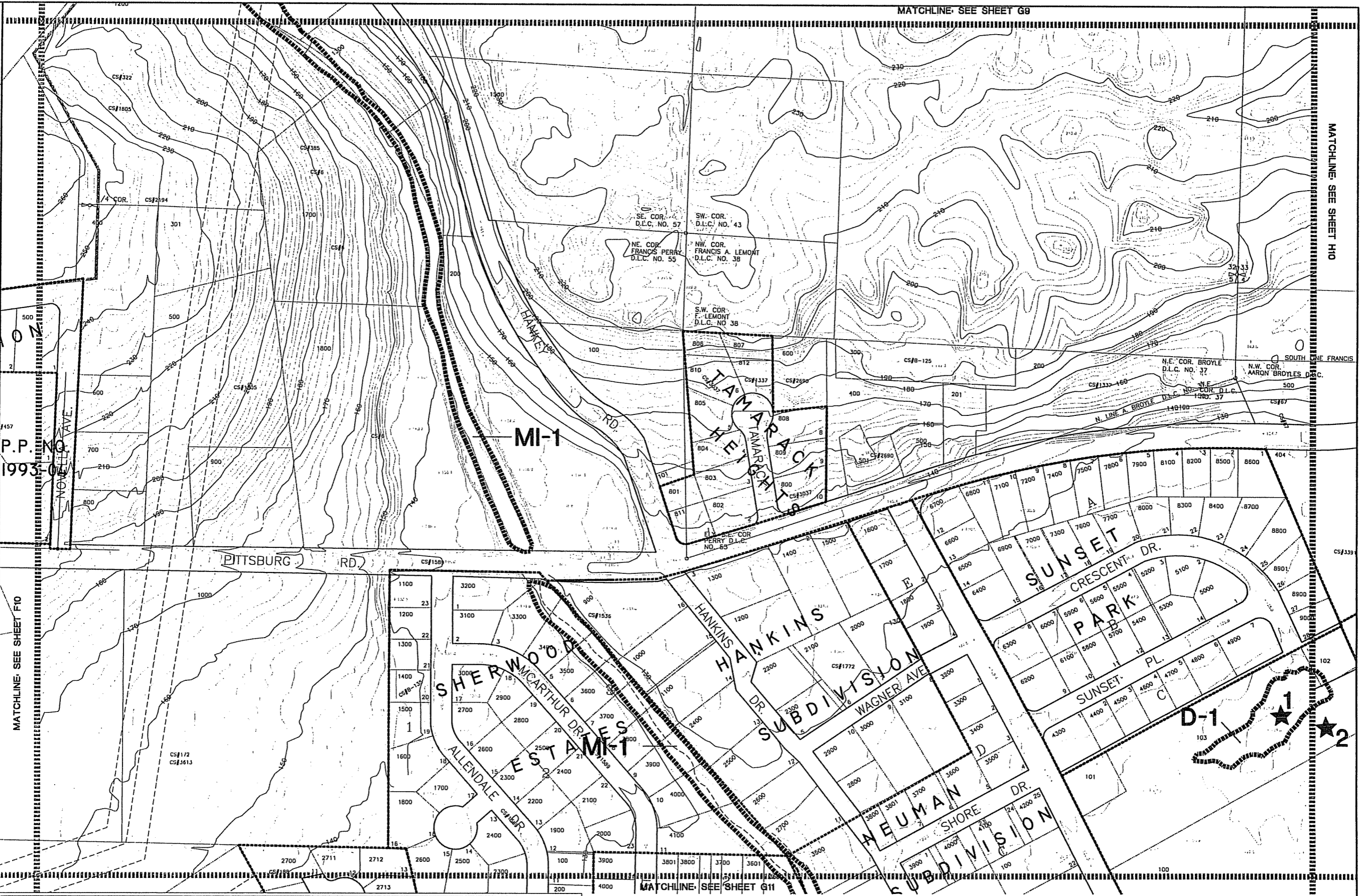
G10

Sheet No. L7813.L01  
 Project No.


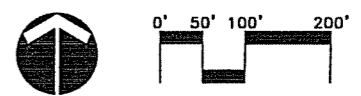
PAUSA, L.L.C.  
 Environmental Science & Policy



Consultants:



<b>LEGEND</b>		Wetland Boundary	<b>OD</b>	Off-Site Determination
		Data Point	<b>AW</b>	Artificial Wetland
	<b>WU</b>	Wetland/Upland Mosaic	<b>(4)</b>	Wetland Code



# St. Helens Local Wetland Inventory Map

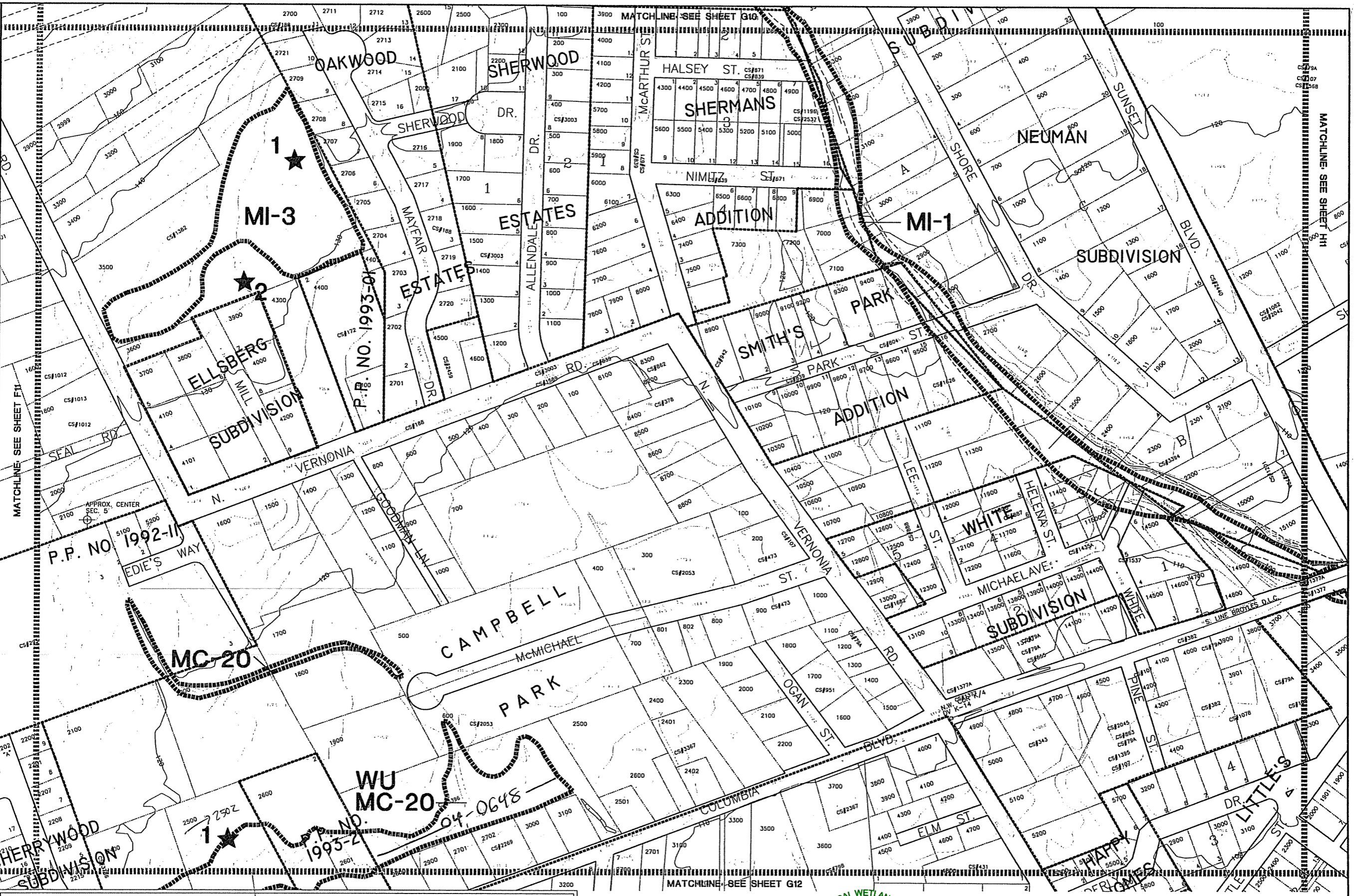
G11  
Sheet No. L7813.L01  
Project No.

Consultants:  
**PAK**  
PALSA, L.L.C.  
Environmental  
Science & Policy  
Incorporated

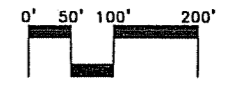
Current LWI Mapping  
Completed 12/21/98

Information shown on this map is of a generalized nature. In all cases, actual field conditions determine wetland boundaries. There may be unmapped wetlands subject to regulation.

City of St. Helens  
City Hall  
285 Strand St.  
St. Helens, OR 97051



<b>LEGEND</b>	Wetland Boundary	Data Point	Off-Site Determination
	WU Wetland/Upland Mosaic	AW Artificial Wetland	(4) Wetland Code



lot 2502 Det 03-0766 150

# St. Helens Local Wetland Inventory Map

Information shown on this map is of a generalized nature. In all cases, actual field conditions determine wetland boundaries. There may be unmapped wetlands subject to regulation.

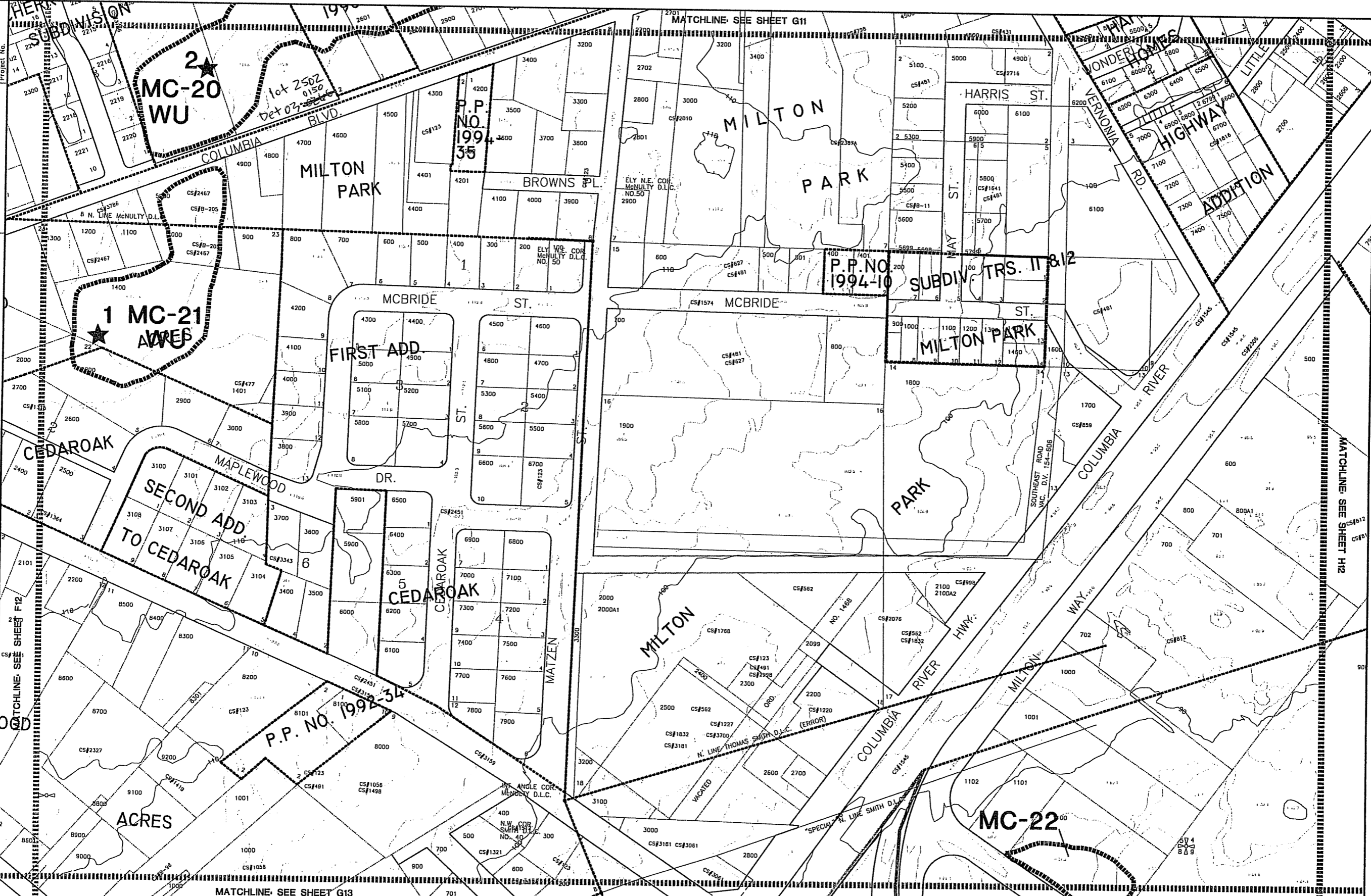
City of St. Helens  
City Hall  
265 Strand St.  
St. Helens, OR 97051

Current LWI Mapping Completed 11/11/97

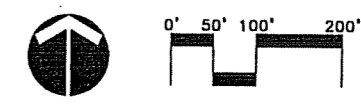


Project No. L7813.L01

Sheet No. G12



<b>LEGEND</b>	Wetland Boundary	<b>OD</b> Off-Site Determination
Data Point	<b>AW</b> Artificial Wetland	<b>(4)</b> Wetland Code
<b>WU</b> Wetland/Upland Mosaic		



V3570 on lots 1200, 1300

# St. Helens Local Wetland Inventory Map

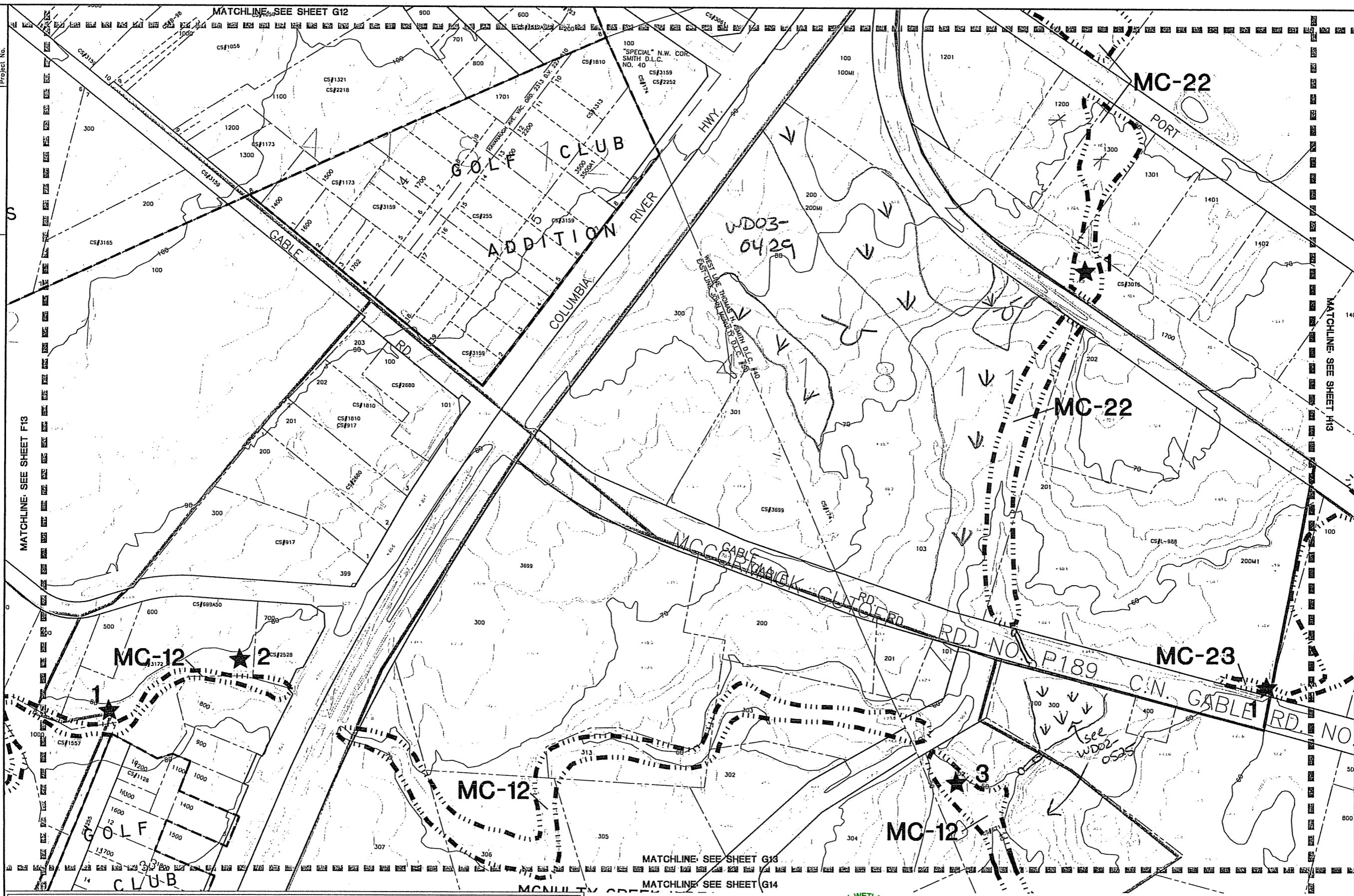
G13  
Sheet No.  
Project No. L7813.L01

Consultants:  
**ORAK**  
PALSA, L.L.C.  
Environmental  
Science & Policy  
Incorporated

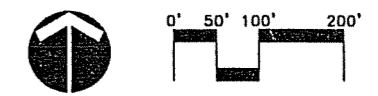
Current LWI Mapping  
Completed 11/11/97

Information shown on this map is of a generalized nature in all cases, actual field conditions determine wetland boundaries. There may be unmapped wetlands subject to regulation.

City of St. Helens  
City Hall  
265 Strand St.  
St. Helens, OR 97051



<b>LEGEND</b>		Wetland Boundary	<b>OD</b>	Off-Site Determination
		Data Point	<b>AW</b>	Artificial Wetland
		Wetland/Upland Mosaic	<b>(4)</b>	Wetland Code



MATCHLINE SEE SHEET F13


MATCHLINE SEE SHEET G12

MATCHLINE SEE SHEET G13

MATCHLINE SEE SHEET G14

MATCHLINE SEE SHEET H13

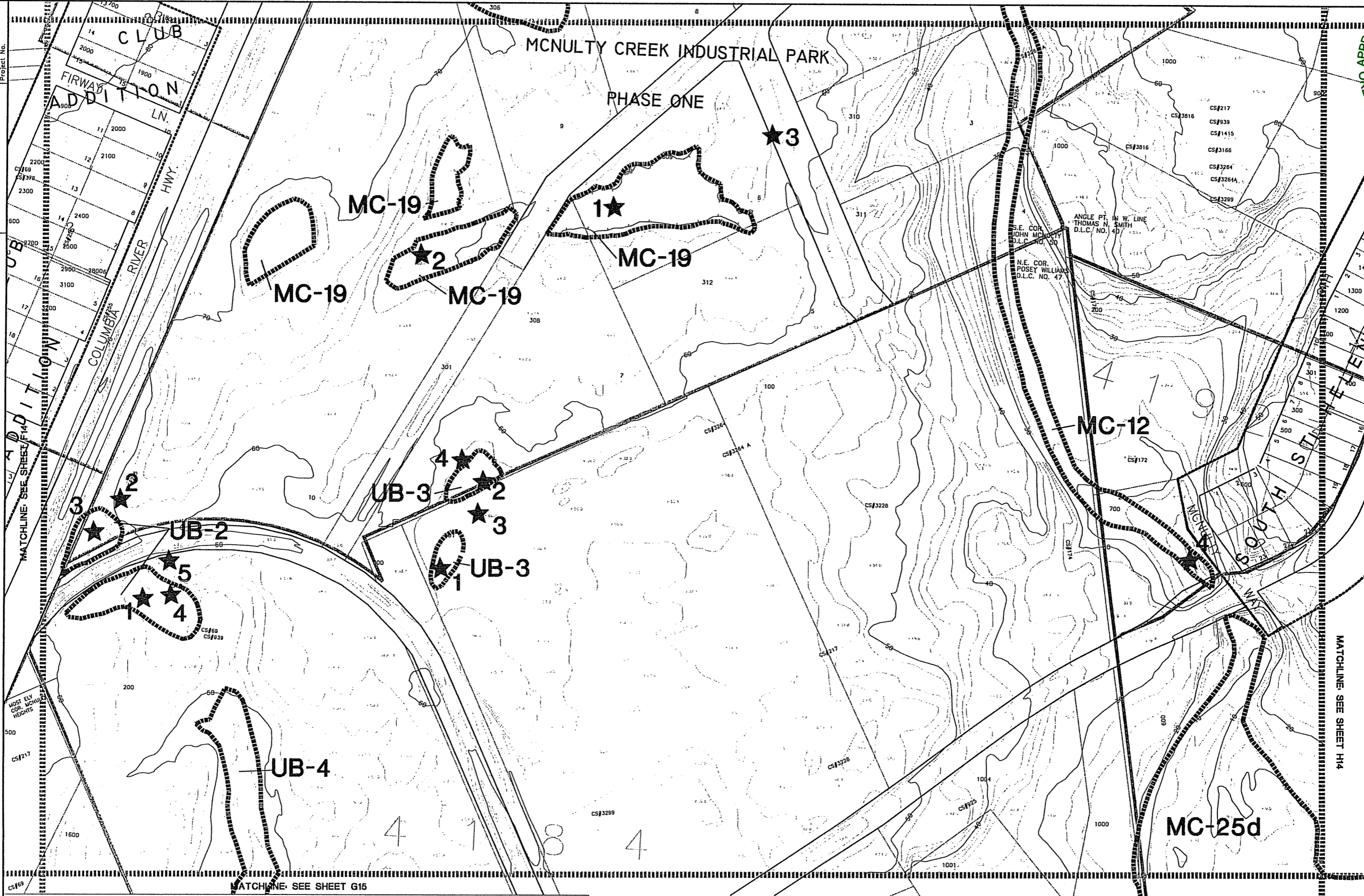
# St. Helens Local Wetland Inventory Map



**G14**  
 Sheet No.  
 Project No. L7813.L01  
 PALSA, LLC.  
 Environmental  
 Science & Policy  
  
 Incorporated

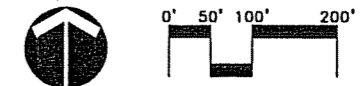
Current LWI Mapping  
 Completed 11/11/97

Information shown on this map is of a generalized  
 nature. In all cases, actual field conditions  
 determine wetland boundaries. There may be  
 unmapped wetlands subject to regulation.

City of St. Helens  
 City Hall  
 265 Strand St.  
 St. Helens, OR 97051



<b>LEGEND</b>		Wetland Boundary	<b>OD</b>	Off-Site Determination
		Data Point	<b>AW</b>	Artificial Wetland
	<b>WU</b>	Wetland/Upland Mosaic	<b>(4)</b>	Wetland Code



APPROVED LOCAL WETLANDS INVENTORY  
 5/1/99  
 REGIONAL DEPARTMENT OF STATE LANDS

# St. Helens Local Wetland Inventory Map

City of St. Helens  
 City Hall  
 265 Strand St.  
 St. Helens, OR 97051

Information shown on this map is of a generalized nature. In all cases, actual field conditions determine wetland boundaries. There may be unmapped wetlands subject to regulation.

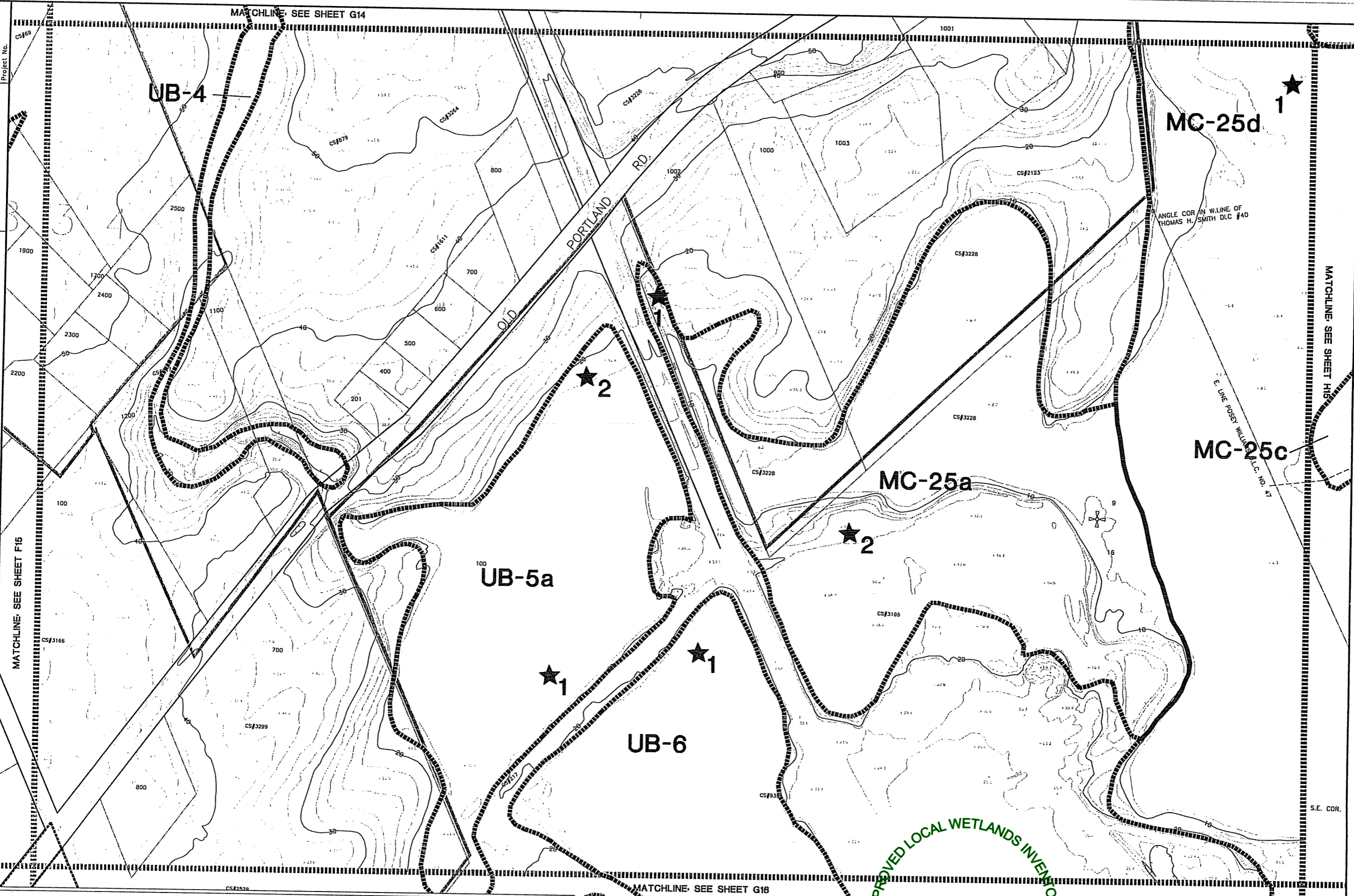
Current LWM Mapping Completed 11/11/97

CONSULTANTS:  
**oak**  
 Incorporated

PALSA, L.L.C.  
 Environmental  
 Sciences & Policy

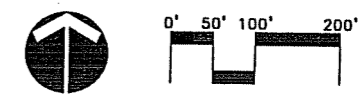
G15

Sheet No. L7813.L01  
 Project No.



<b>LEGEND</b>	Wetland Boundary	<b>OD</b> Off-Site Determination
Data Point	<b>AW</b> Artificial Wetland	
<b>WU</b> Wetland/Upland Mosaic	<b>(4)</b> Wetland Code	

5/1/99  
 APPROVED LOCAL WETLANDS INVENTORY  
 OREGON DEPARTMENT OF STATE LANDS



# St. Helens Local Wetland Inventory Map

City of St. Helens  
 City Hall  
 265 Strand St.  
 St. Helens, OR 97051

Information shown on this map is of a generalized nature. In all cases, actual field conditions determine wetland boundaries. There may be unmapped wetlands subject to regulation.

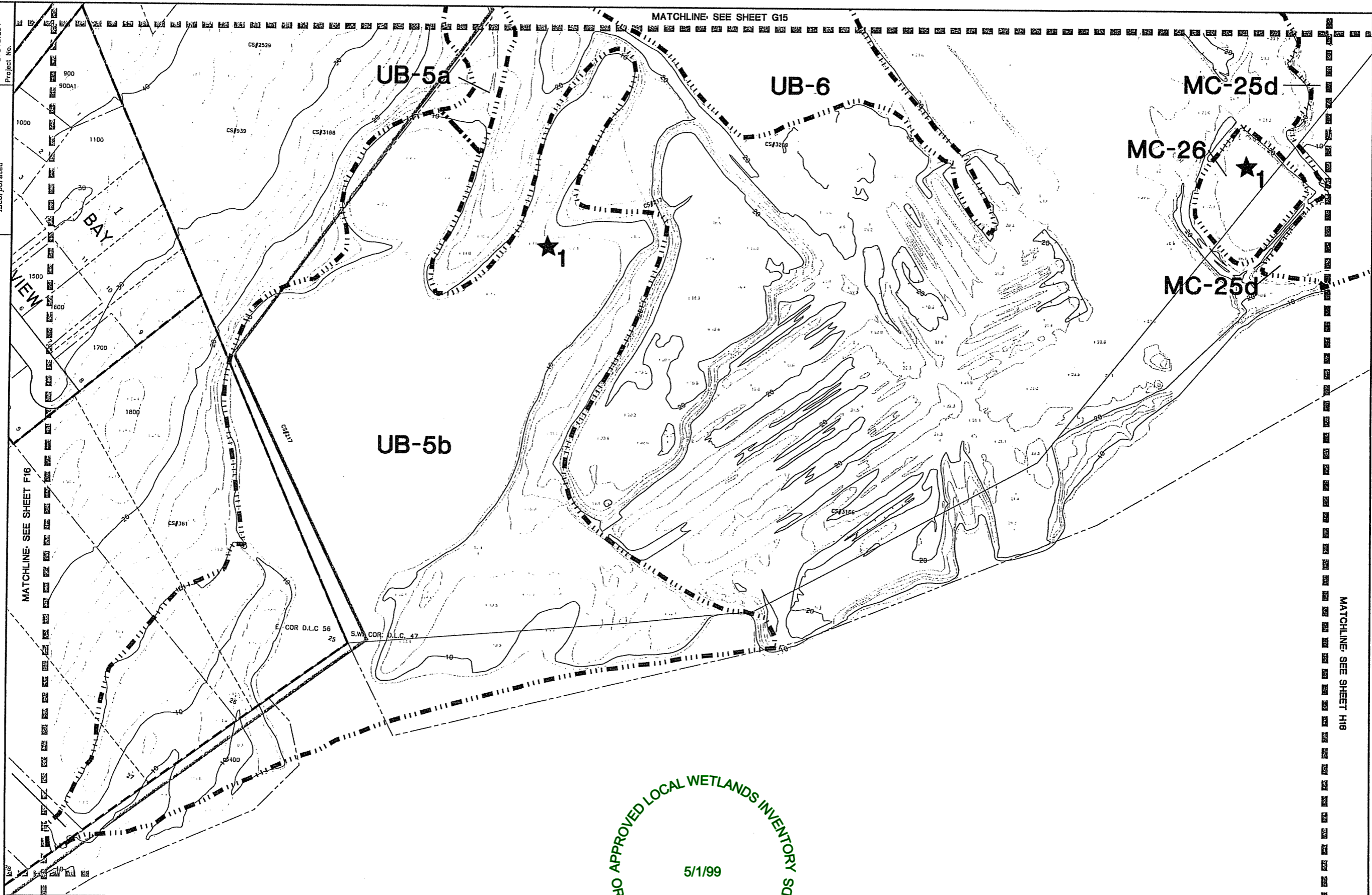
Current LWM Mapping  
 Completed 11/11/97



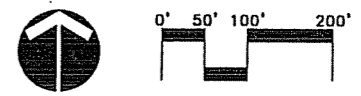
PALSA, L.L.C.  
 Environmental  
 Science & Policy

G16

Sheet No. L7813.L01  
 Project No.



LEGEND	
	Wetland Boundary
	Data Point
	Wetland/Upland Mosaic
	Off-Site Determination
	Artificial Wetland
	Wetland Code



# St. Helens Local Wetland Inventory Map

City of St. Helens  
 City Hall  
 265 Strand St.  
 St. Helens, OR 97051

Information shown on this map is of a generalized nature. In all cases, actual field conditions determine wetland boundaries. There may be unmapped wetlands subject to regulation.

Current LWI Mapping Completed 11/11/97

Consultants:



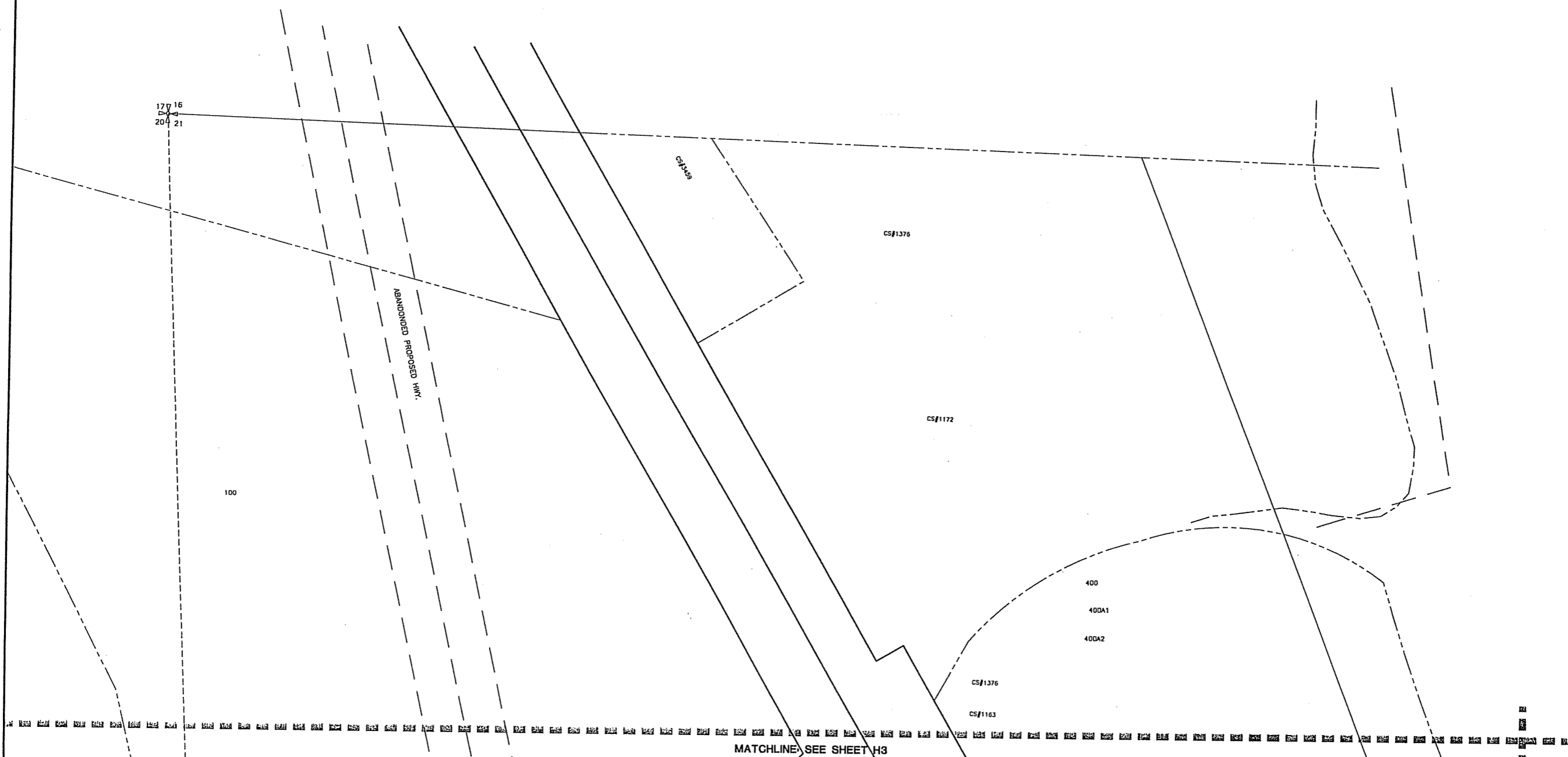
PALSA, L.L.C.  
 Environmental  
 Science & Policy

H2

Sheet No.

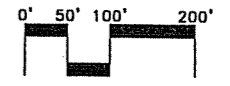
L7813.L01

Project No.



## LEGEND

- Wetland Boundary
- Data Point
- Wetland/Upland Mosaic
- Off-Site Determination
- Artificial Wetland
- Wetland Code



# St. Helens Local Wetland Inventory Map

City of St. Helens  
 City Hall  
 265 Strand St.  
 St. Helens, OR 97051

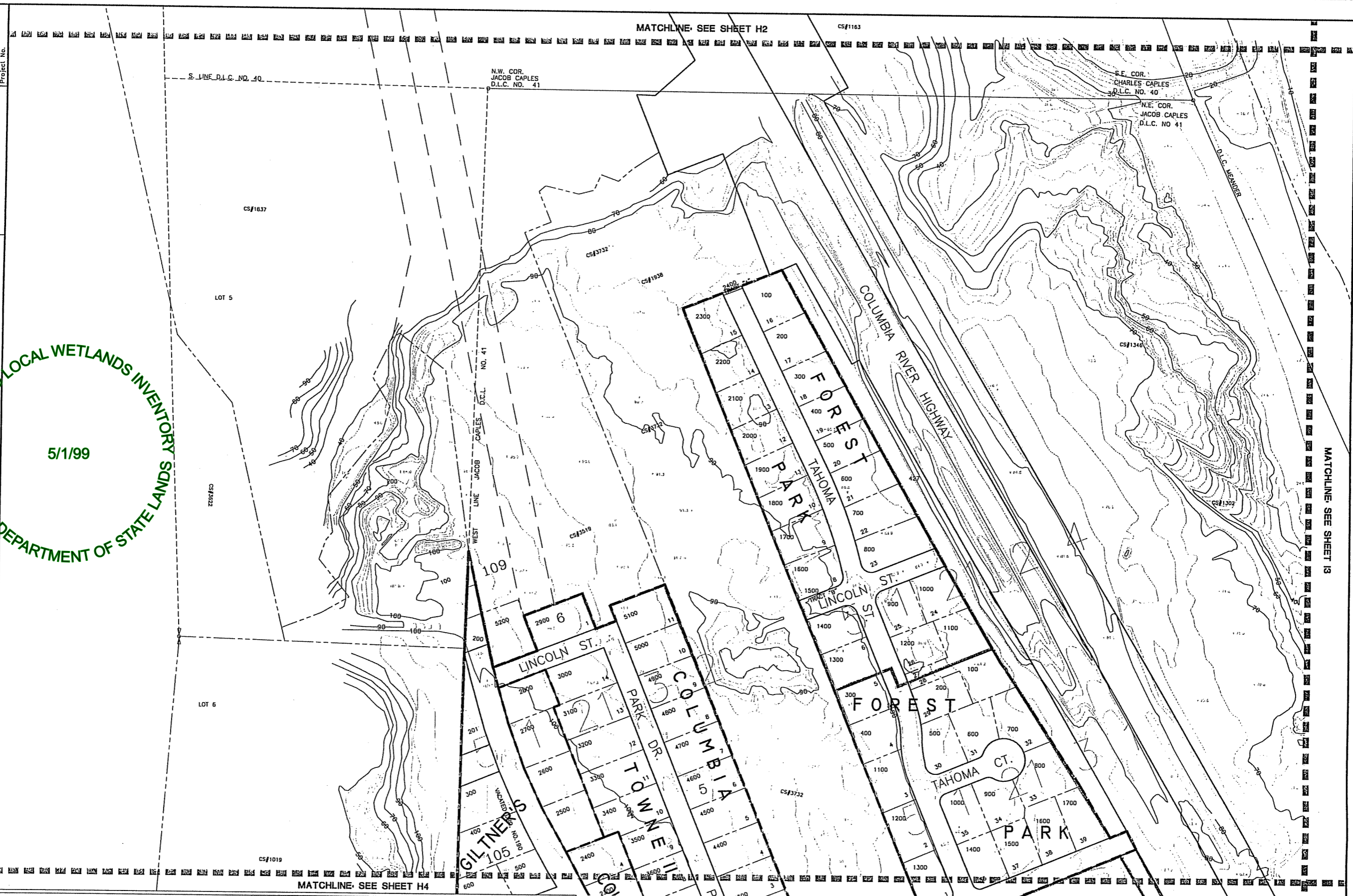
Current LWI Mapping  
 Completed 11/11/97

Consultant:  
  
 Incorporated






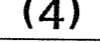
Sheet No.  
**H3**  
 Project No.  
 L7813.L01

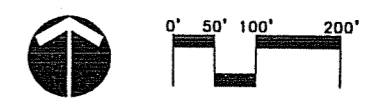
Information shown on this map is of a generalized nature. In all cases, actual field conditions determine wetland boundaries. There may be unmapped wetlands subject to regulation.

5/1/99  
 OREGON DEPARTMENT OF STATE LANDS  
 APPROVED LOCAL WETLANDS INVENTORY



## LEGEND

-  Wetland Boundary
-  Data Point
-  Wetland/Upland Mosaic
-  Off-Site Determination
-  Artificial Wetland
-  Wetland Code



MATCHLINE- SEE SHEET H2

MATCHLINE- SEE SHEET H3


MATCHLINE- SEE SHEET H4

# St. Helens Local Wetland Inventory Map

City of St. Helens  
 City Hall  
 265 Strand St.  
 St. Helens, OR 97051

Information shown on this map is of a generalized nature. In all cases, actual field conditions determine wetland boundaries. There may be unmapped wetlands subject to regulation.

Current LWI Mapping Completed 11/11/97




Consultants:  
 **otak** Incorporated  
 PALSIA, L.L.C.  
 Planning & Policy  
 Science & Policy

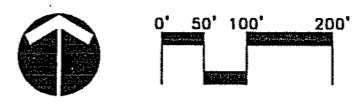
H4

Sheet No. L7813.L01  
 Project No.

5/1/99  
 REGIONAL DEPARTMENT OF STATE LANDS  
 APPROVED LOCAL WETLANDS INVENTORY



<b>LEGEND</b>		Wetland Boundary	<b>OD</b>	Off-Site Determination
		Data Point	<b>AW</b>	Artificial Wetland
		Wetland/Upland Mosaic	<b>(4)</b>	Wetland Code



# St. Helens Local Wetland Inventory Map

City of St. Helens  
 City Hall  
 265 Strand St.  
 St. Helens, OR 97051

Information shown on this map is of a generalized nature. In all cases, actual field conditions determine wetland boundaries. There may be unmapped wetlands subject to regulation.

Current LWI Mapping  
 Completed 11/11/97

Consultants:



PALSA, L.L.C.  
 Environmental  
 Science & Policy

H5

Sheet No.  
 L7813.L01  
 Project No.

APPROVED LOCAL WETLANDS INVENTORY  
 5/1/99  
 OREGON DEPARTMENT OF STATE LANDS

MATCHLINE SEE SHEET H4

MATCHLINE SEE SHEET H6

## LEGEND



Wetland Boundary

Data Point

WU Wetland/Upland Mosaic

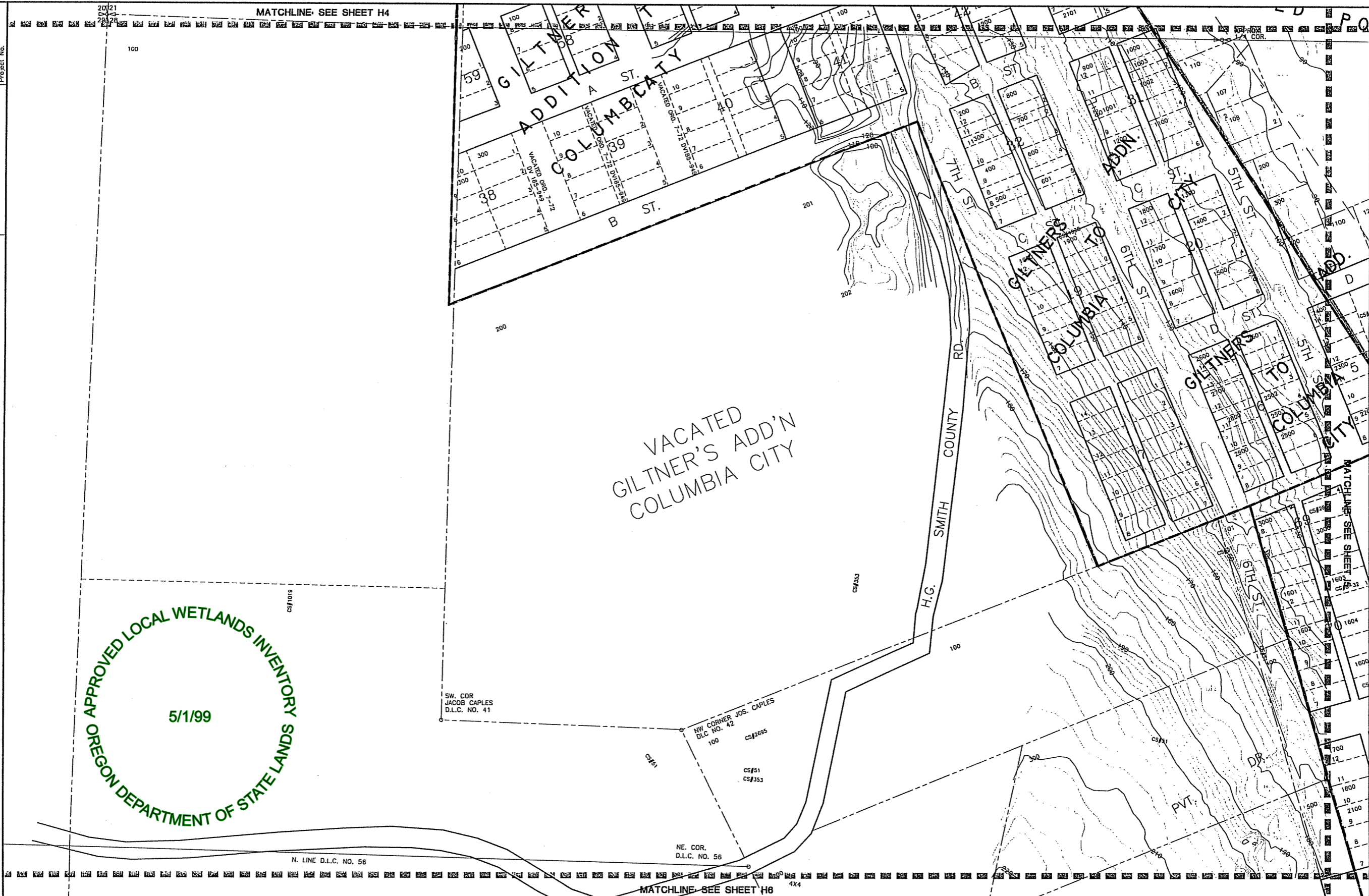
OD Off-Site Determination

AW Artificial Wetland

(4) Wetland Code



0' 50' 100' 200'




# St. Helens Local Wetland Inventory Map

City of St. Helens  
 City Hall  
 285 Strand St.  
 St. Helens, OR 97051

Information shown on this map is of a generalized nature. In all cases, actual field conditions determine wetland boundaries. There may be unmapped wetlands subject to regulation.

Current LWI Mapping  
 Completed 11/11/97

Consultants:  
  
 PALSIA, L.L.C.  
 Environmental Science & Policy  
 Incorporated

H6

Sheet No. L7813.L01  
 Project No.

N. LINE D.L.C. NO. 56

APPROVED LOCAL WETLANDS INVENTORY  
 5/1/99  
 OREGON DEPARTMENT OF STATE LANDS

NE COR.  
 FRANCIS N. GORIG  
 D.L.C. NO. 55

INT. ELL COR.  
 D.L.C. NO. 56

## LEGEND



Wetland Boundary



Data Point



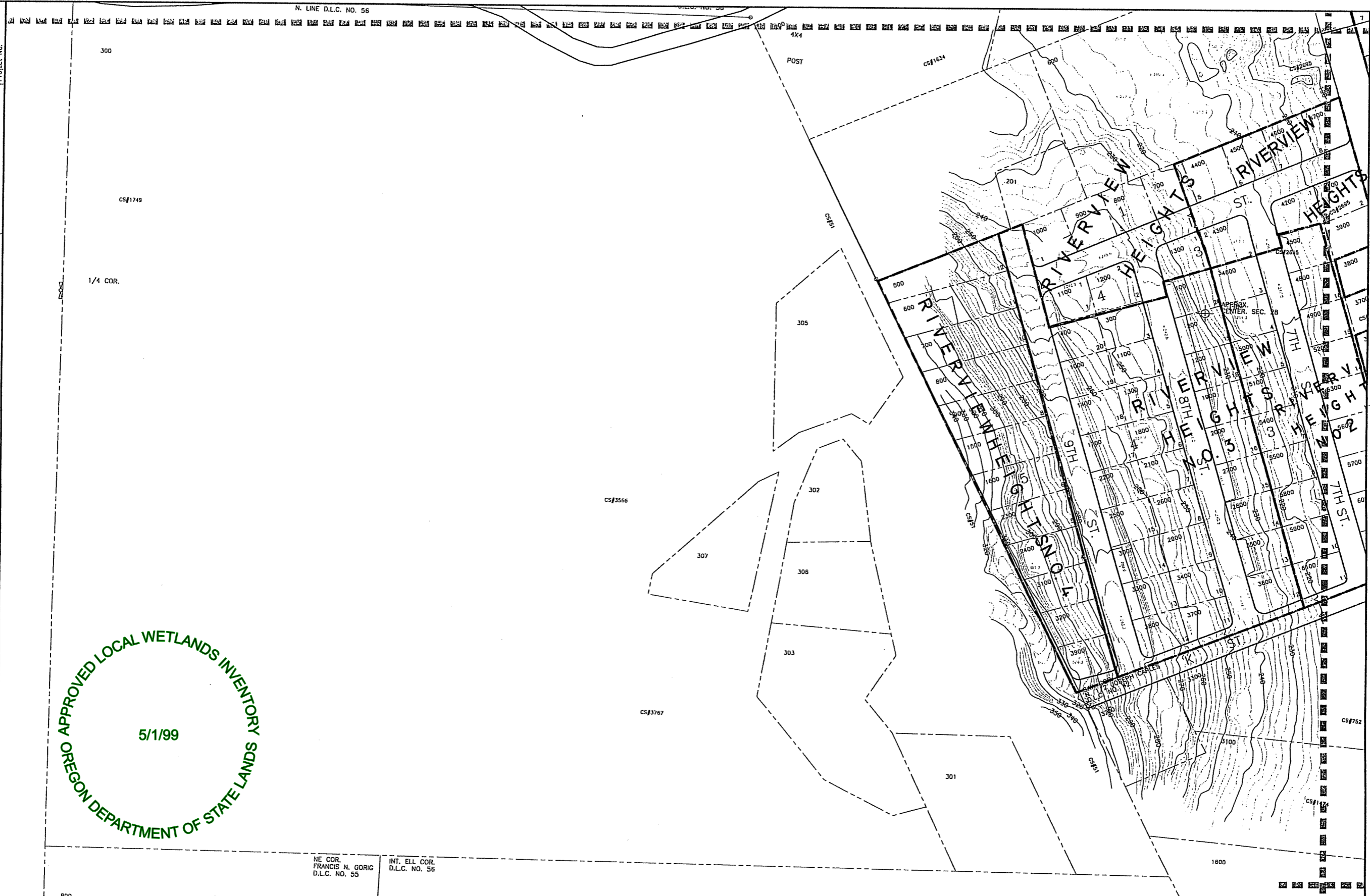
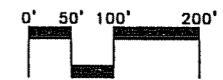
Wetland/Upland Mosaic

OD  
 AW  
 (4)

Off-Site Determination

Artificial Wetland

Wetland Code





# St. Helens Local Wetland Inventory Map

City of St. Helens  
 City Hall  
 265 Strand St.  
 St. Helens, OR 97051

Information shown on this map is of a generalized nature. In all cases, actual field conditions determine wetland boundaries. There may be unmapped wetlands subject to regulation.

Current LWI Mapping Completed 11/11/97



H9

Sheet No. L7813.L01  
 Project No.

MATCHLINE SEE SHEET H8

APPROX. CEN. SECTION

APPROVED LOCAL WETLANDS INVENTORY  
 5/1/99  
 APPROVED OREGON DEPARTMENT OF STATE LANDS

MATCHLINE SEE SHEET G9

MATCHLINE SEE SHEET I9

MATCHLINE SEE SHEET H10

## LEGEND



Wetland Boundary

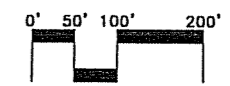
Data Point

WU Wetland/Upland Mosaic

OD Off-Site Determination

AW Artificial Wetland

(4) Wetland Code



# St. Helens Local Wetland Inventory Map

City of St. Helens  
City Hall  
265 Strand St.  
St. Helens, OR 97051

Information shown on this map is of a generalized nature. In all cases, actual field conditions determine wetland boundaries. There may be unmapped wetlands subject to regulation.

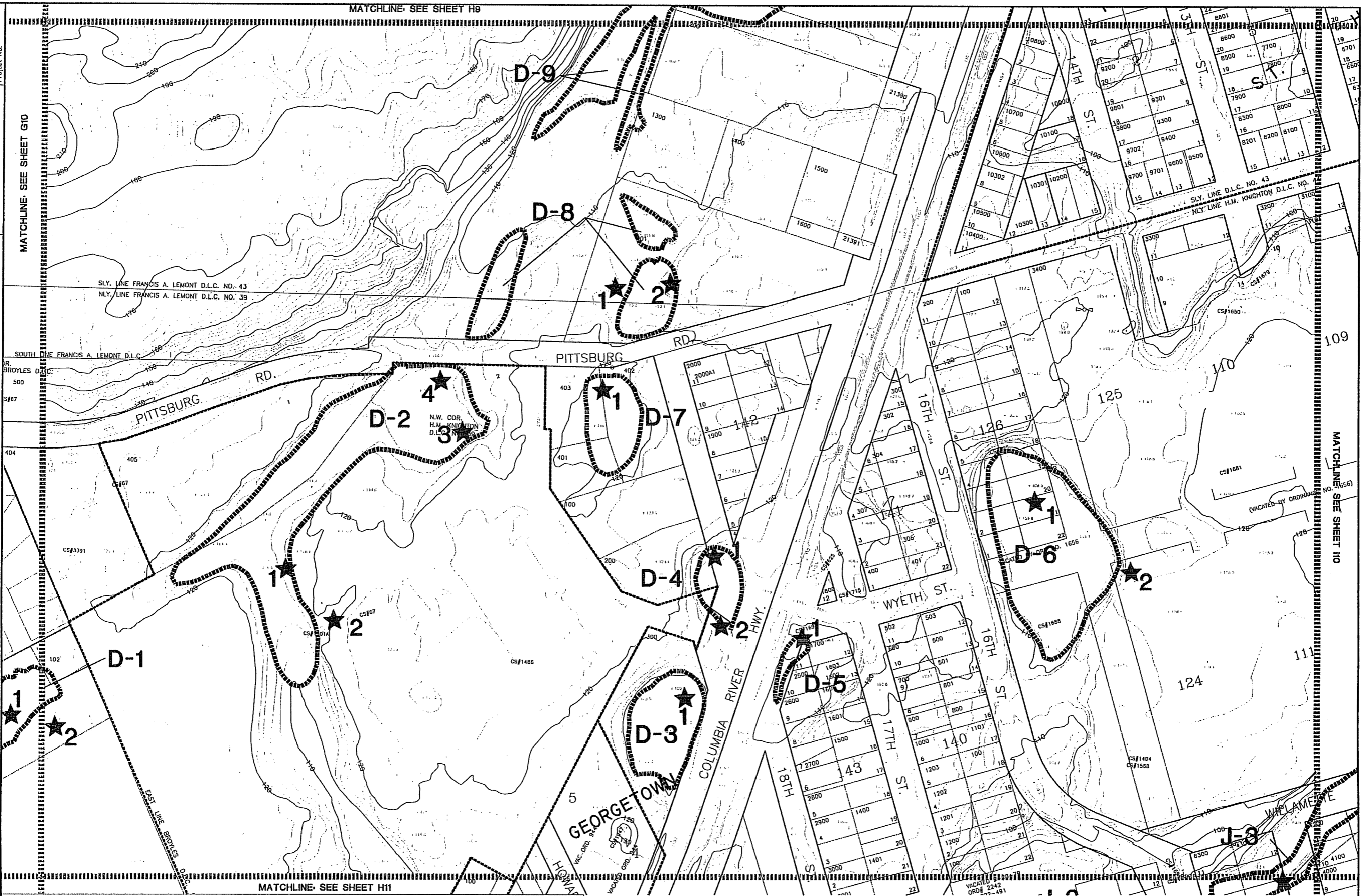
Current LW Mapping Completed 11/11/97



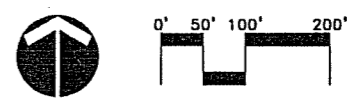
PALSA, L.L.C.  
Science & Policy

H10

Sheet No. L7813.L01  
Project No.



<b>LEGEND</b>	Wetland Boundary	<b>OD</b> Off-Site Determination
	Data Point	<b>AW</b> Artificial Wetland
	<b>WU</b> Wetland/Upland Mosaic	<b>(4)</b> Wetland Code



# St. Helens Local Wetland Inventory Map

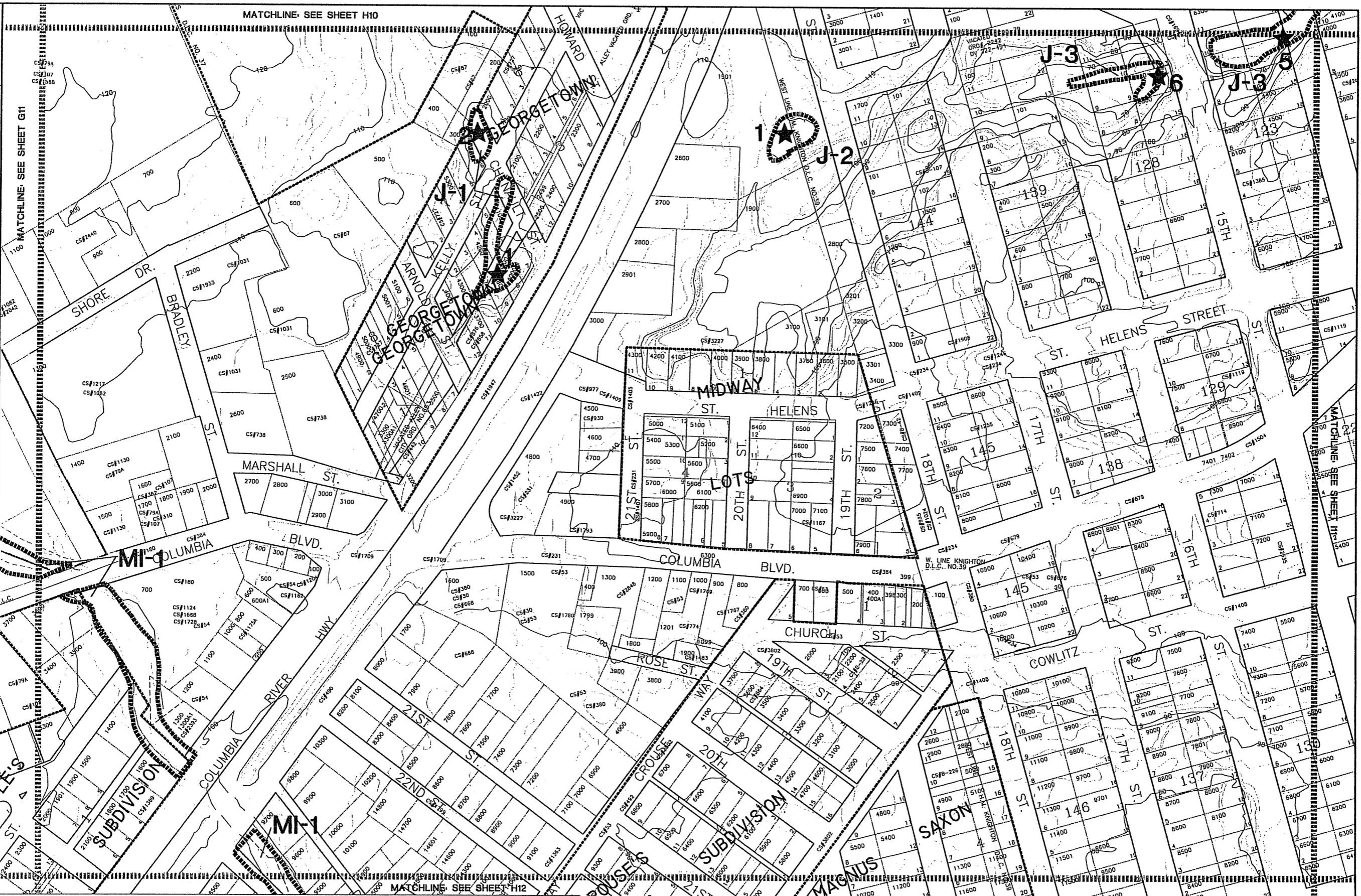
H11  
Sheet No. L7813.L01  
Project No.

Consultants:  
**oak**  
PALSA, LLC.  
Environmental  
Science & Policy  
Incorporated

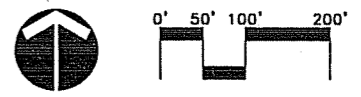
Current LWI Mapping  
Completed 11/11/97

Information shown on this map is of a generalized nature. In all cases, actual field conditions determine wetland boundaries. There may be unmapped wetlands subject to regulation.

City of St. Helens  
City Hall  
285 Strand St.  
St. Helens, OR 97051



<b>LEGEND</b>	Wetland Boundary	<b>OD</b> Off-Site Determination
	Data Point	<b>AW</b> Artificial Wetland
	<b>WU</b> Wetland/Upland Mosaic	<b>(4)</b> Wetland Code



APPROVED LOCAL WETLANDS INVENTORY  
5/1/99  
OREGON DEPARTMENT OF STATE LANDS

# St. Helens Local Wetland Inventory Map

City of St. Helens  
 City Hall  
 265 Strane St.  
 St. Helens, OR 97051

Information shown on this map is of a generalized nature. In all cases, actual field conditions determine wetland boundaries. There may be unmapped wetlands subject to regulation.

Current LWI Mapping  
 Completed 12/21/98

H12

Sheet No.  
 L7813.L01

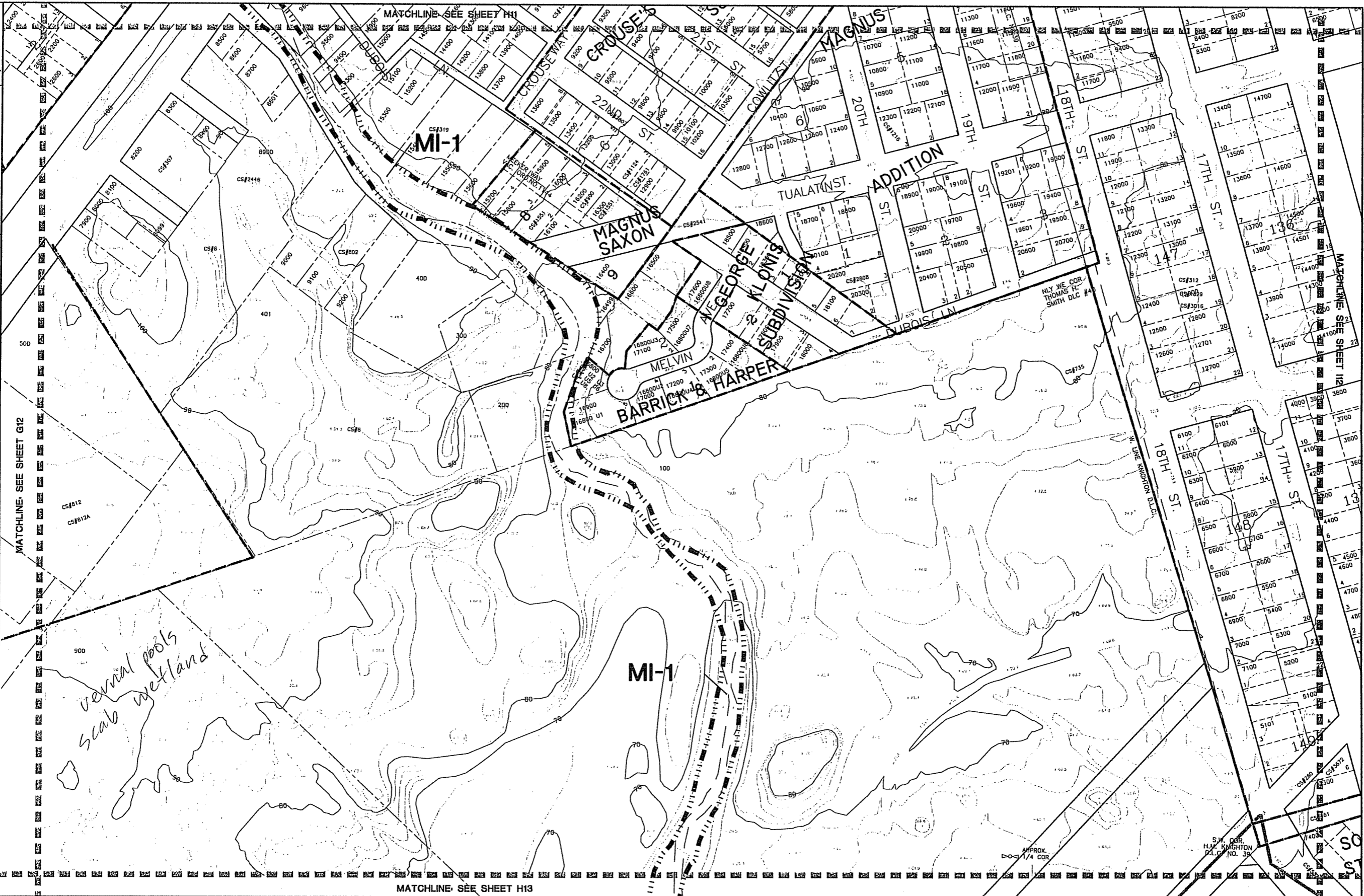
Project No.

Consultants:



PALSA, L.L.C.  
 Environmental  
 Science & Policy

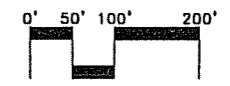
Incorporated



## LEGEND

- Wetland Boundary
- Data Point
- Wetland/Upland Mosaic

- Off-Site Determination
- Artificial Wetland
- Wetland Code



# St. Helens Local Wetland Inventory Map

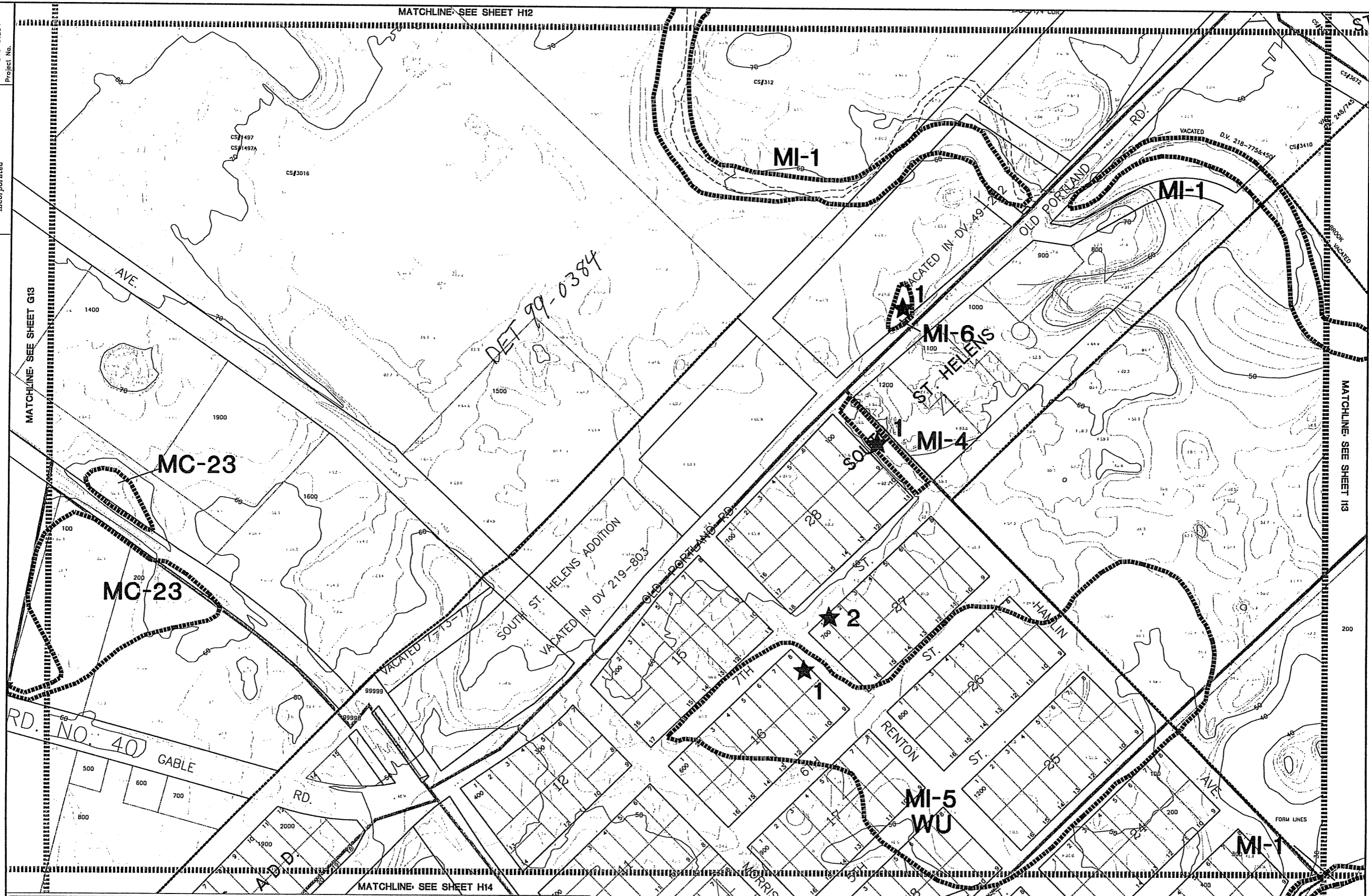
H13  
Sheet No. L7813.L01  
Project No.

Consultants:  
**oak** Incorporated  
PALSA, L.L.C.  
Environmental  
Science & Policy

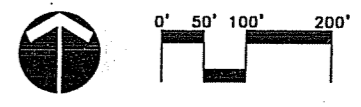
Current LWI Mapping  
Completed 12/21/98

Information shown on this map is of a generalized nature. In all cases, actual field conditions determine wetland boundaries. There may be unmapped wetlands subject to regulation.

City of St. Helens  
City Hall  
265 Strand St.  
St. Helens, OR 97051



<b>LEGEND</b>	Wetland Boundary	<b>OD</b> Off-Site Determination
Data Point	<b>AW</b> Artificial Wetland	<b>(4)</b> Wetland Code
<b>WU</b> Wetland/Upland Mosaic		



# St. Helens Local Wetland Inventory Map

City of St. Helens  
 City Hall  
 265 Strand St.  
 St. Helens, OR 97051

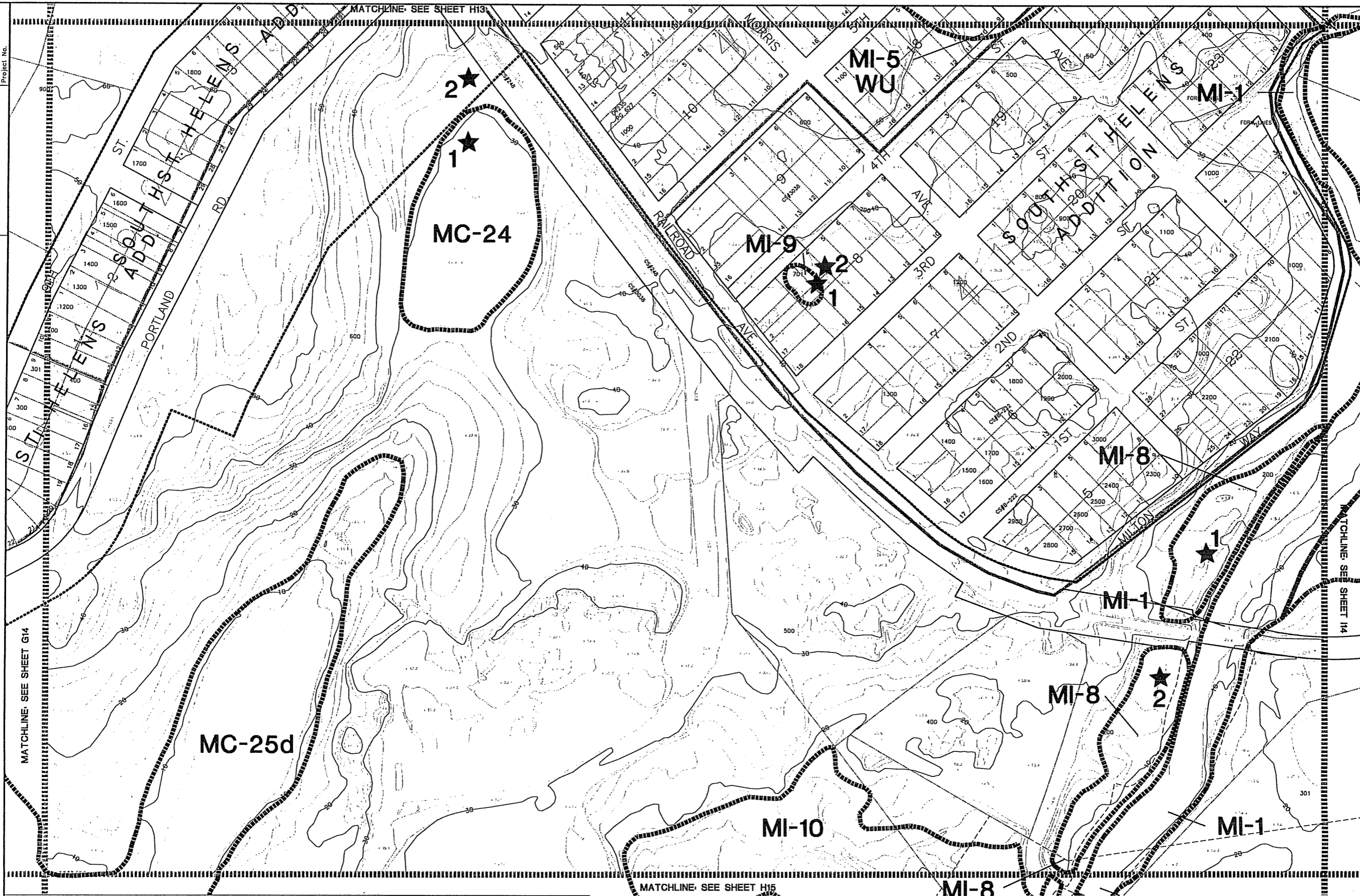
Information shown on this map is of a generalized nature. In all cases, actual field conditions determine wetland boundaries. There may be unmapped wetlands subject to regulation.

Current LWM Mapping  
 Completed 11/11/97




H14


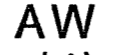
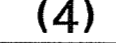
Sheet No.  
 L7813.L01  
 Project No.


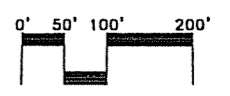
Consultant:  
  
 PALSIA, L.L.C.  
 Environmental  
 Science & Policy  
 Incorporated



## LEGEND

-  Wetland Boundary
-  Data Point
-  WU Wetland/Upland Mosaic

-  OD Off-Site Determination
-  AW Artificial Wetland
-  (4) Wetland Code




# St. Helens Local Wetland Inventory Map

Information shown on this map is of a generalized nature. In all cases, actual field conditions determine wetland boundaries. There may be unmapped wetlands subject to regulation.

City of St. Helens  
 City Hall  
 265 Strand St.  
 St. Helens, OR 97051

H15

Sheet No. L7813.L01  
 Project No.

Consultants:  
  
 PALSIA, L.L.C.  
 Environmental  
 Science & Policy  
 Incorporated

Current LWI Mapping  
 Completed 11/11/97

MATCHLINE: SEE SHEET G15

MATCHLINE: SEE SHEET H14

MATCHLINE: SEE SHEET H16

MATCHLINE: SEE SHEET H16

S.E. COR. D.L.C. NO. 47

MC-25d

MC-25c

MC-25d

MC-25b

MI-8

MI-1

MI-11  
 OD

MI-10



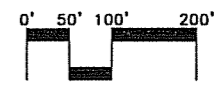
## LEGEND



Wetland Boundary  
 Data Point  
 Wetland/Upland Mosaic

OD  
 AW  
 (4)

Off-Site Determination  
 Artificial Wetland  
 Wetland Code



# St. Helens Local Wetland Inventory Map

City of St. Helens  
 City Hall  
 265 Strand St.  
 St. Helens, OR 97051

Information shown on this map is of a generalized nature. In all cases, actual field conditions determine wetland boundaries. There may be unmapped wetlands subject to regulation.

Current LWM Mapping  
 Completed 11/11/97

Consultants:



PALSA, L.L.C.  
 Environmental  
 Science & Policy

H16

Sheet No.  
 L7813.L01

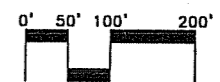
Project No.

MATCHLINE: SEE SHEET G16

MATCHLINE: SEE SHEET H15

MC-25d

MC-25b



## LEGEND



Wetland Boundary

Data Point

WU Wetland/Upland Mosaic

OD  
 AW  
 (4)

Off-Site Determination

Artificial Wetland

Wetland Code

# St. Helens Local Wetland Inventory Map

City of St. Helens  
 City Hall  
 265 Strand St.  
 St. Helens, OR 97051

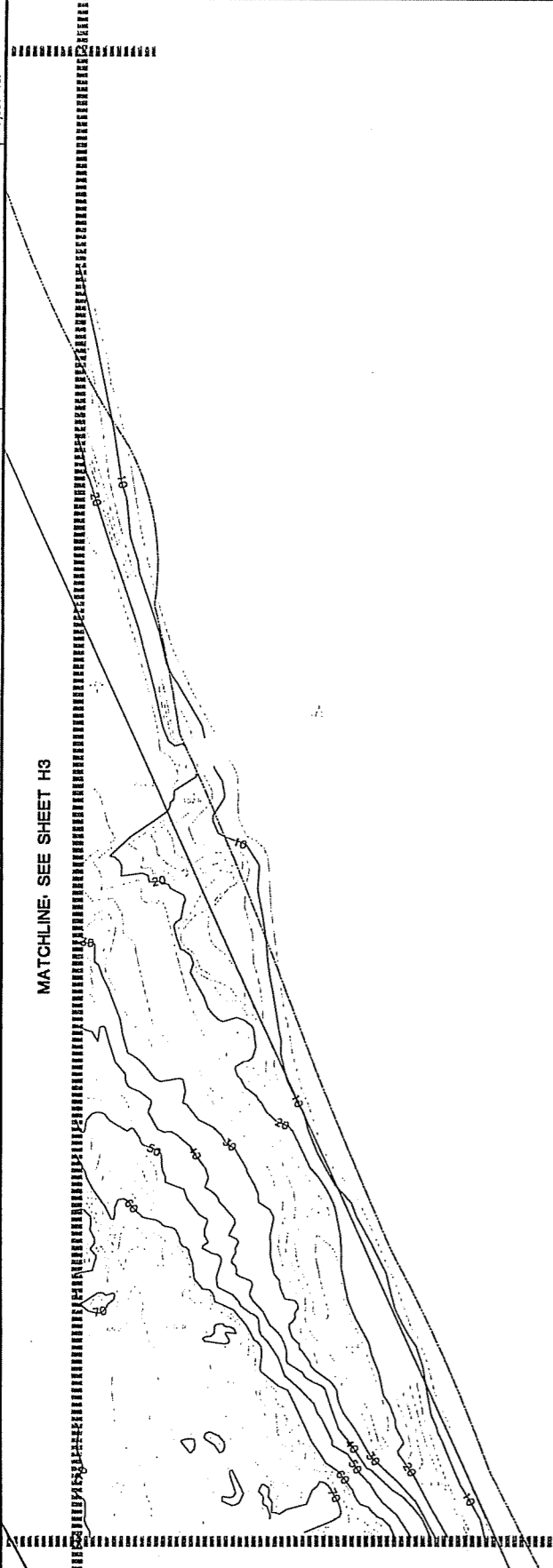
Information shown on this map is of a generalized nature. In all cases, actual field conditions determine wetland boundaries. There may be unmapped wetlands subject to regulation.

Current LWI Mapping Completed 11/11/97




13

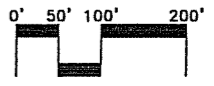
Sheet No. L7813.L01  
 Project No.

Consultants:  
 otak Incorporated  
 PALSA, L.L.C.  
 Environmental Science & Policy



MATCHLINE: SEE SHEET 14

<b>LEGEND</b>		Wetland Boundary	<b>OD</b>	Off-Site Determination
		Data Point	<b>AW</b>	Artificial Wetland
		Wetland/Upland Mosaic	<b>(4)</b>	Wetland Code



# St. Helens Local Wetland Inventory Map

City of St. Helens  
 City Hall  
 263 Strand St.  
 St. Helens, OR 97051

Information shown on this map is of a generalized nature. In all cases, actual field conditions determine wetland boundaries. There may be unmapped wetlands subject to regulation.

Current LWI Mapping Completed 11/11/97

Consultants:

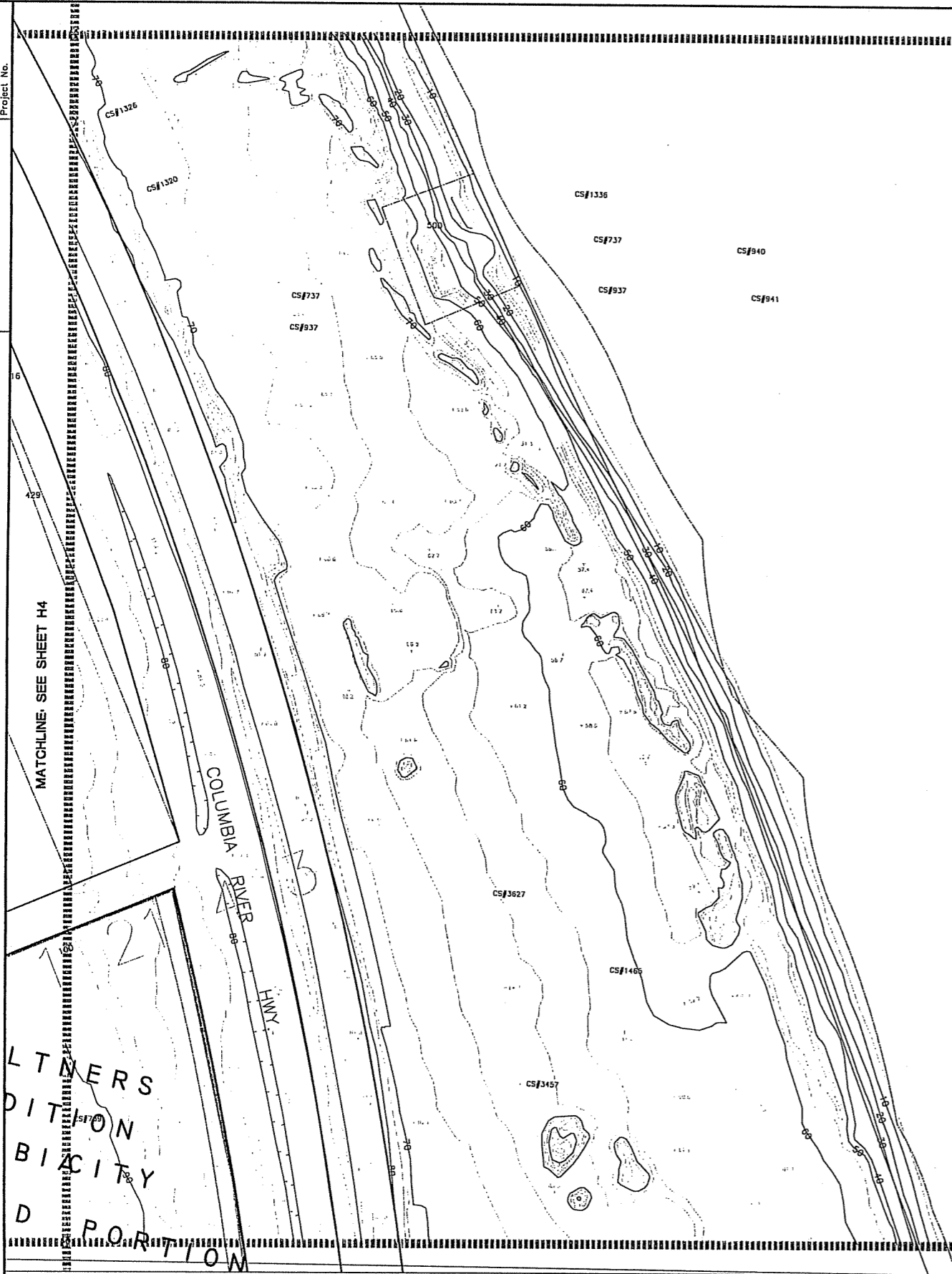


PAUSA, L.L.C.  
 Environmental  
 Science & Policy

14

Sheet No. L7813.L01  
 Project No.

MATCHLINE SEE SHEET 13



## LEGEND



Wetland Boundary



Data Point



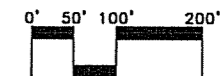
Wetland/Upland Mosaic

OD  
 AW  
 (4)

Off-Site Determination

Artificial Wetland

Wetland Code



MATCHLINE SEE SHEET 15

# St. Helens Local Wetland Inventory Map

16

Sheet No. L7813.L01  
Project No.

CONSULTANTS:  
**oak**  
PALSIA, L.L.C.  
Environmental  
Science & Policy  
Incorporated

Current LWI Mapping  
Completed 11/11/97

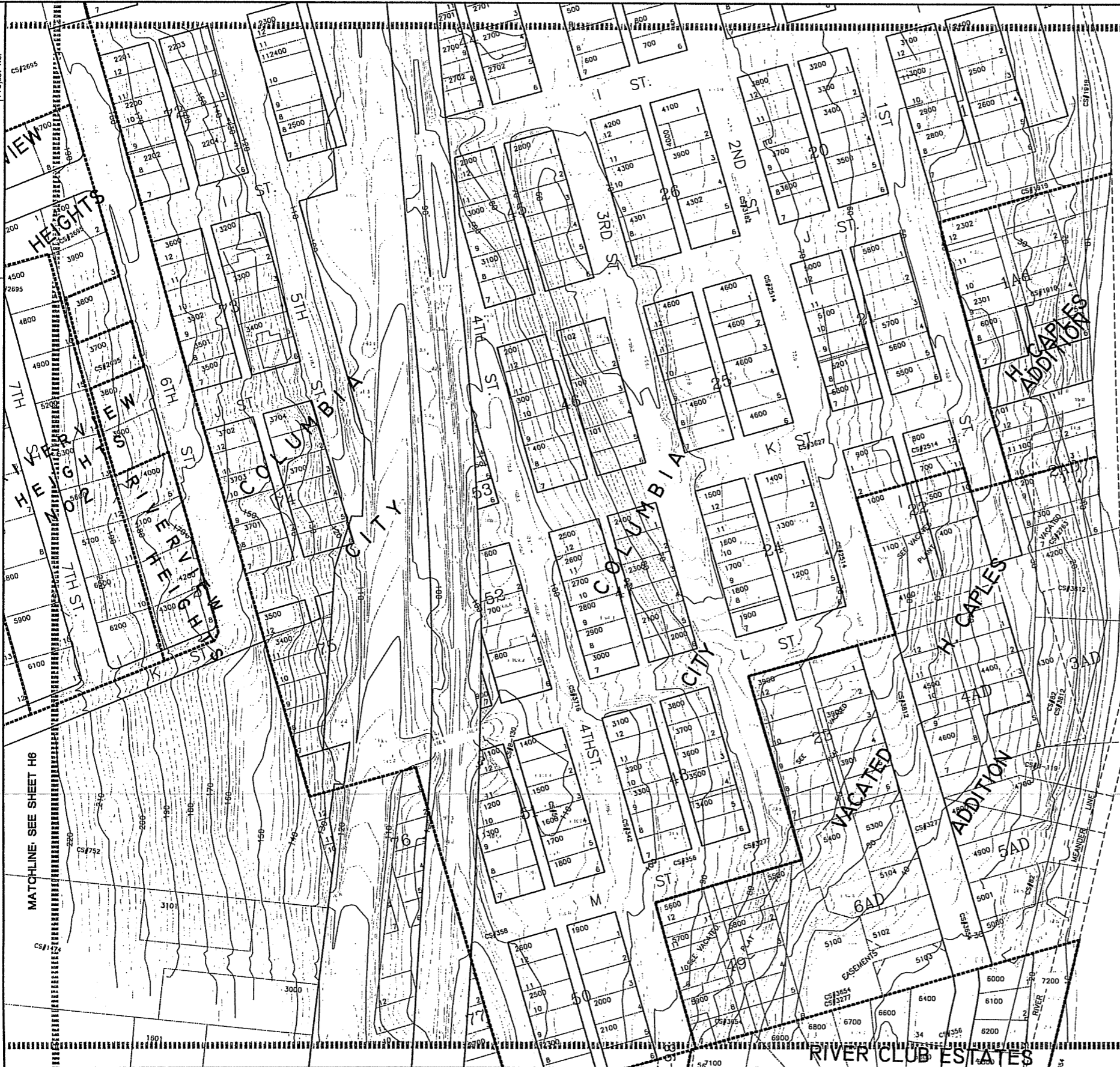
Information shown on this map is of a generalized nature. In all cases, actual field conditions determine wetland boundaries. There may be unmapped wetlands subject to regulation.

City of St. Helens  
City Hall  
265 Strand St.  
St. Helens, OR 97051

MATCHLINE- SEE SHEET 15

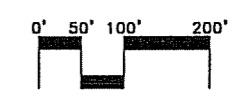
NORTHERN PACIFIC RAILROAD R/W DV. H/231

MATCHLINE- SEE SHEET 17



## LEGEND

- Wetland Boundary
- Data Point
- Wetland/Upland Mosaic
- Off-Site Determination
- Artificial Wetland
- Wetland Code



# St. Helens Local Wetland Inventory Map

City of St. Helens  
 City Hall  
 265 Strand St.  
 St. Helens, OR 97051

Information shown on this map is of a generalized nature. In all cases, actual field conditions determine wetland boundaries. There may be unmapped wetlands subject to regulation.

Current LWM Mapping Completed 11/11/97

Consultants:

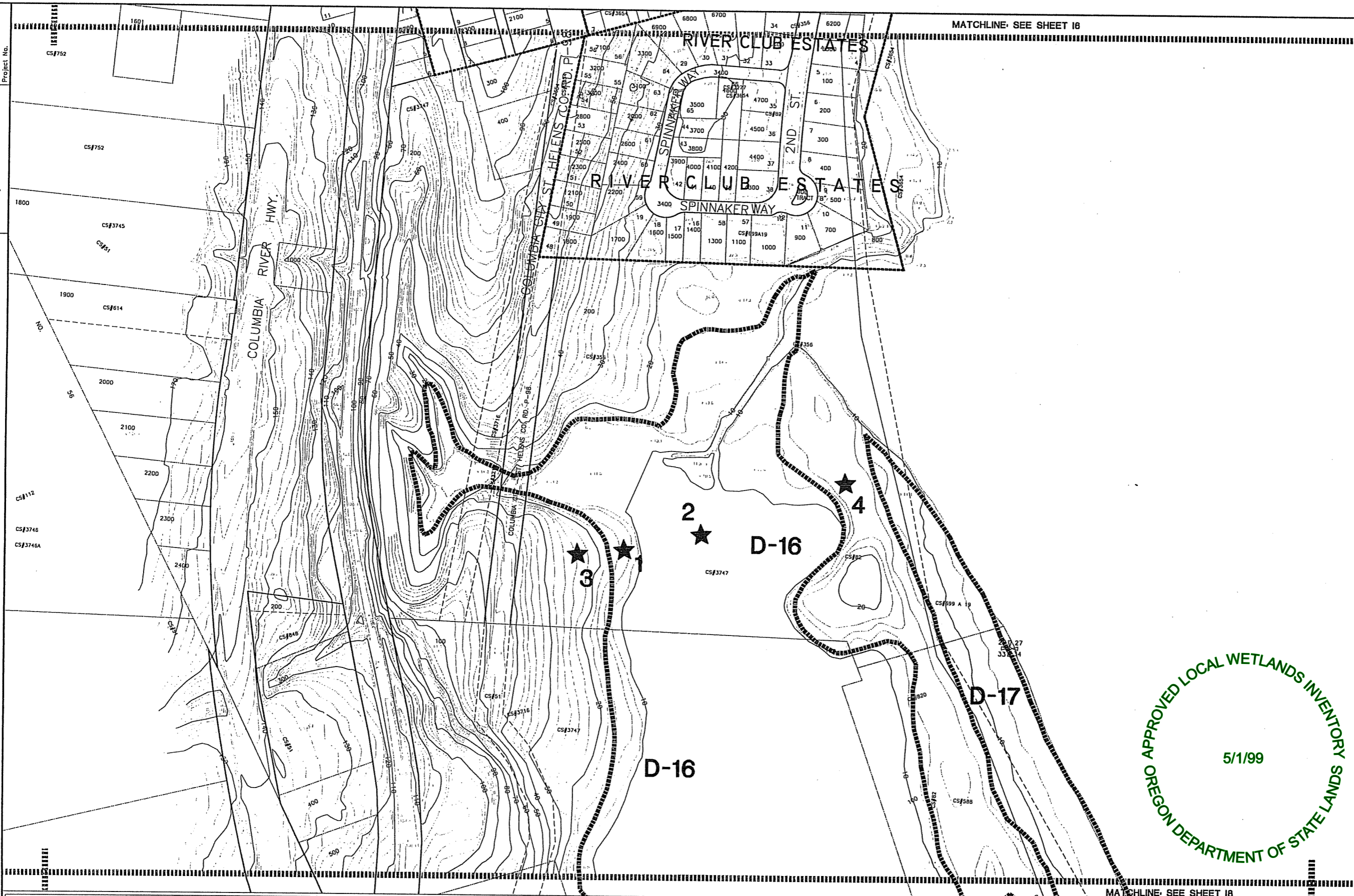


PALSA, L.L.C.  
 Environmental Science & Policy

17

Sheet No. L7813.L01  
 Project No.

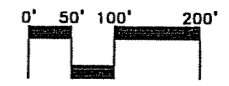
MATCHLINE SEE SHEET 18



MATCHLINE SEE SHEET 18

## LEGEND

- Wetland Boundary
- Data Point
- Wetland/Upland Mosaic
- Off-Site Determination
- Artificial Wetland
- Wetland Code



# St. Helens Local Wetland Inventory Map

City of St. Helens  
 City Hall  
 265 Strand St.  
 St. Helens, OR 97051

Information shown on this map is of a generalized nature. In all cases, actual field conditions determine wetland boundaries. There may be unmapped wetlands subject to regulation.

Current L.W. Mapping  
 Completed 11/11/97

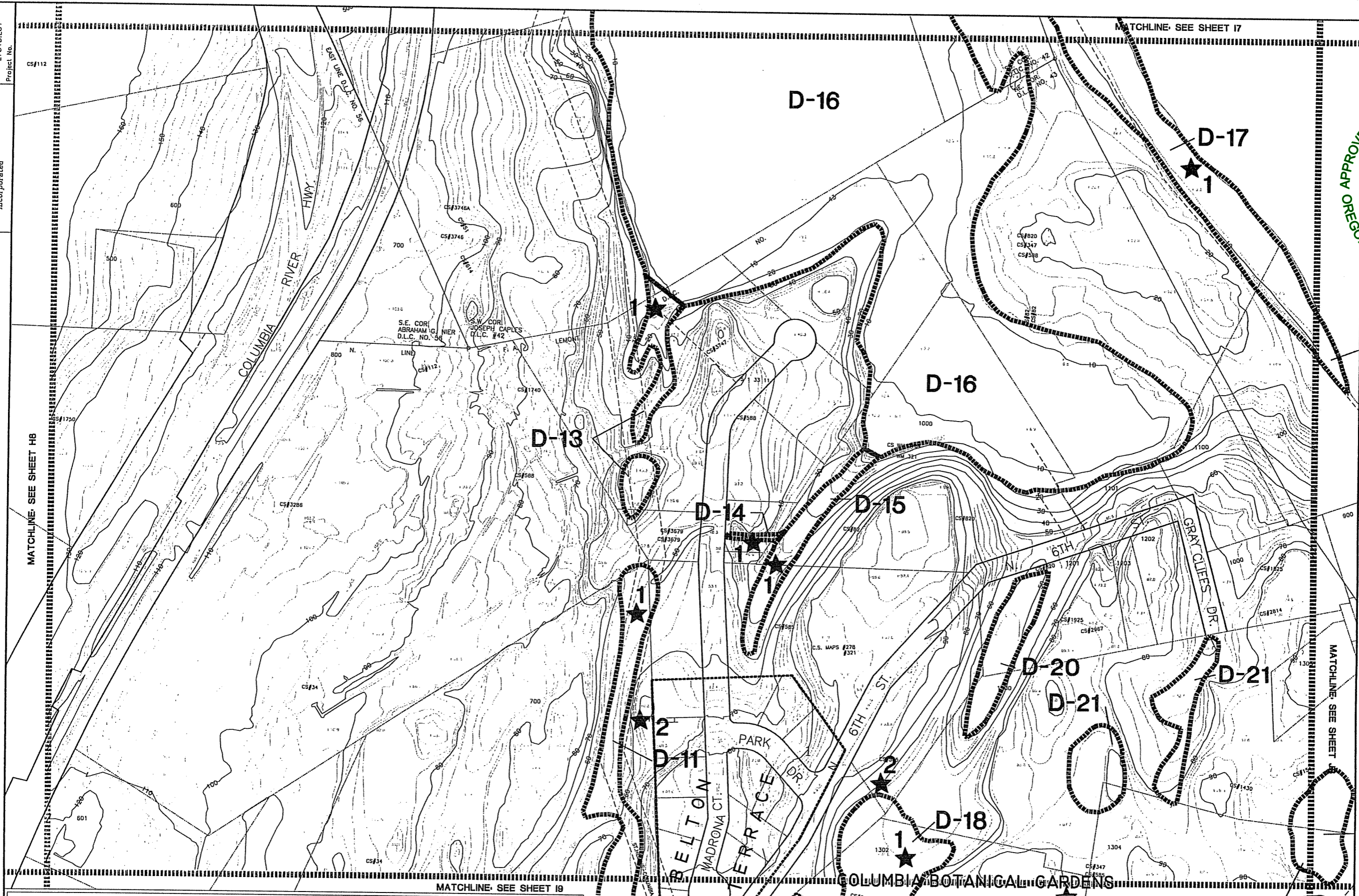
Consultants:



PALSA, L.L.C.  
 Environmental  
 Science & Policy

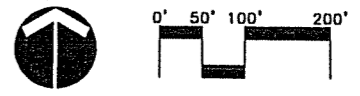
Sheet No.  
 L7813.L01  
 Project No.

18



## LEGEND

- |           |                       |            |                        |
|-----------|-----------------------|------------|------------------------|
|           | Wetland Boundary      | <b>OD</b>  | Off-Site Determination |
|           | Data Point            | <b>AW</b>  | Artificial Wetland     |
| <b>WU</b> | Wetland/Upland Mosaic | <b>(4)</b> | Wetland Code           |



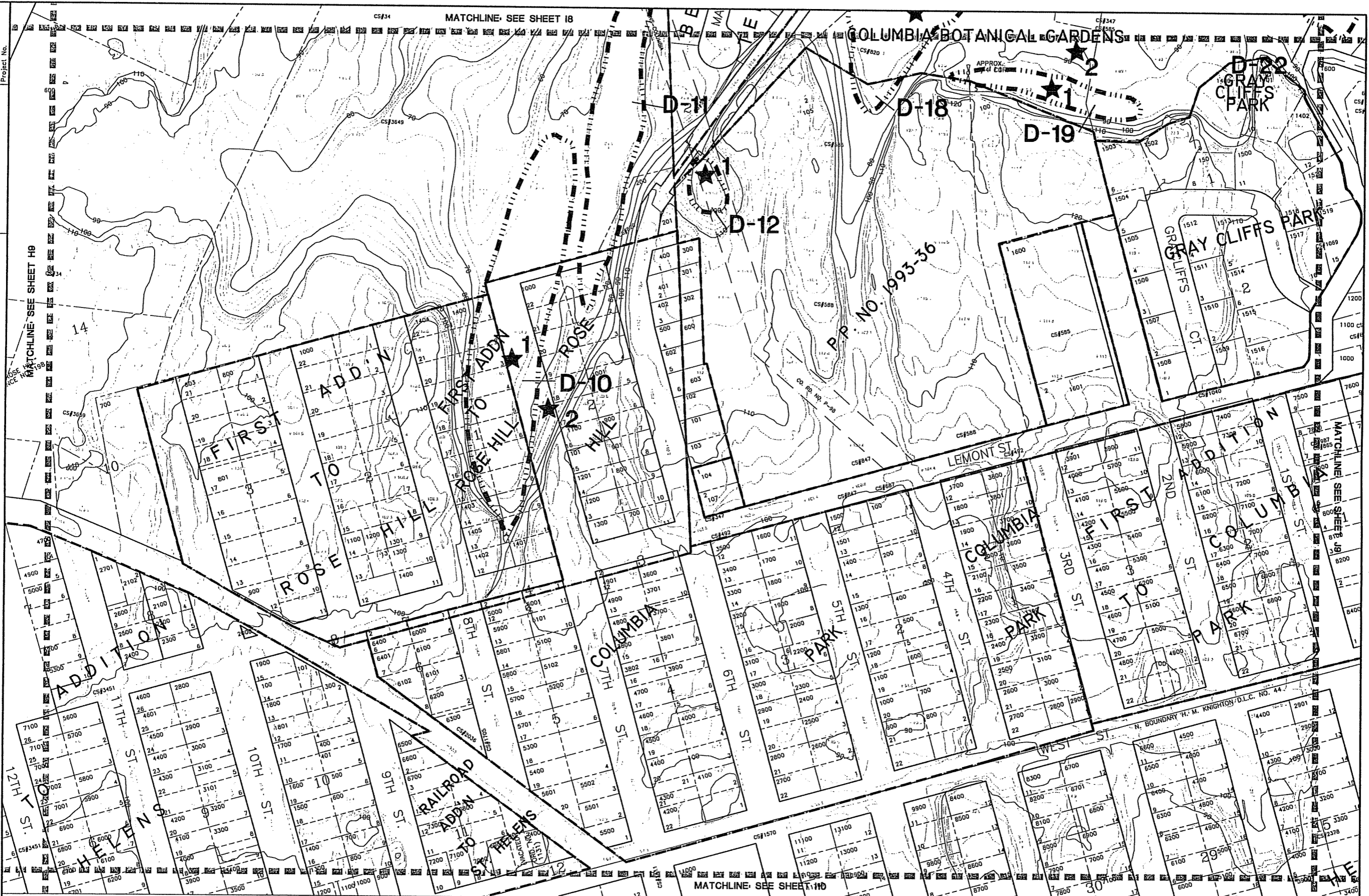
# St. Helens Local Wetland Inventory Map

City of St. Helens  
 City Hall  
 265 Strand St.  
 St. Helens, OR 97051


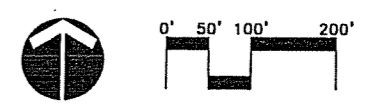
Current LWI Mapping  
 Completed 11/11/97.

19  
 Sheet No. L7813.L01  
 Project No.

PAUSA, L.L.C.  
 Environmental  
 Science & Policy



<b>LEGEND</b>	Wetland Boundary	<b>OD</b> Off-Site Determination
	Data Point	<b>AW</b> Artificial Wetland
	WU Wetland/Upland Mosaic	<b>(4)</b> Wetland Code



5/1/99

# St. Helens Local Wetland Inventory Map

City of St. Helens  
 City Hall  
 265 Strand St.  
 St. Helens, OR 97051

Information shown on this map is of a generalized nature. In all cases, actual field conditions determine wetland boundaries. There may be unmapped wetlands subject to regulation.

Current LWI Mapping Completed 12/21/98

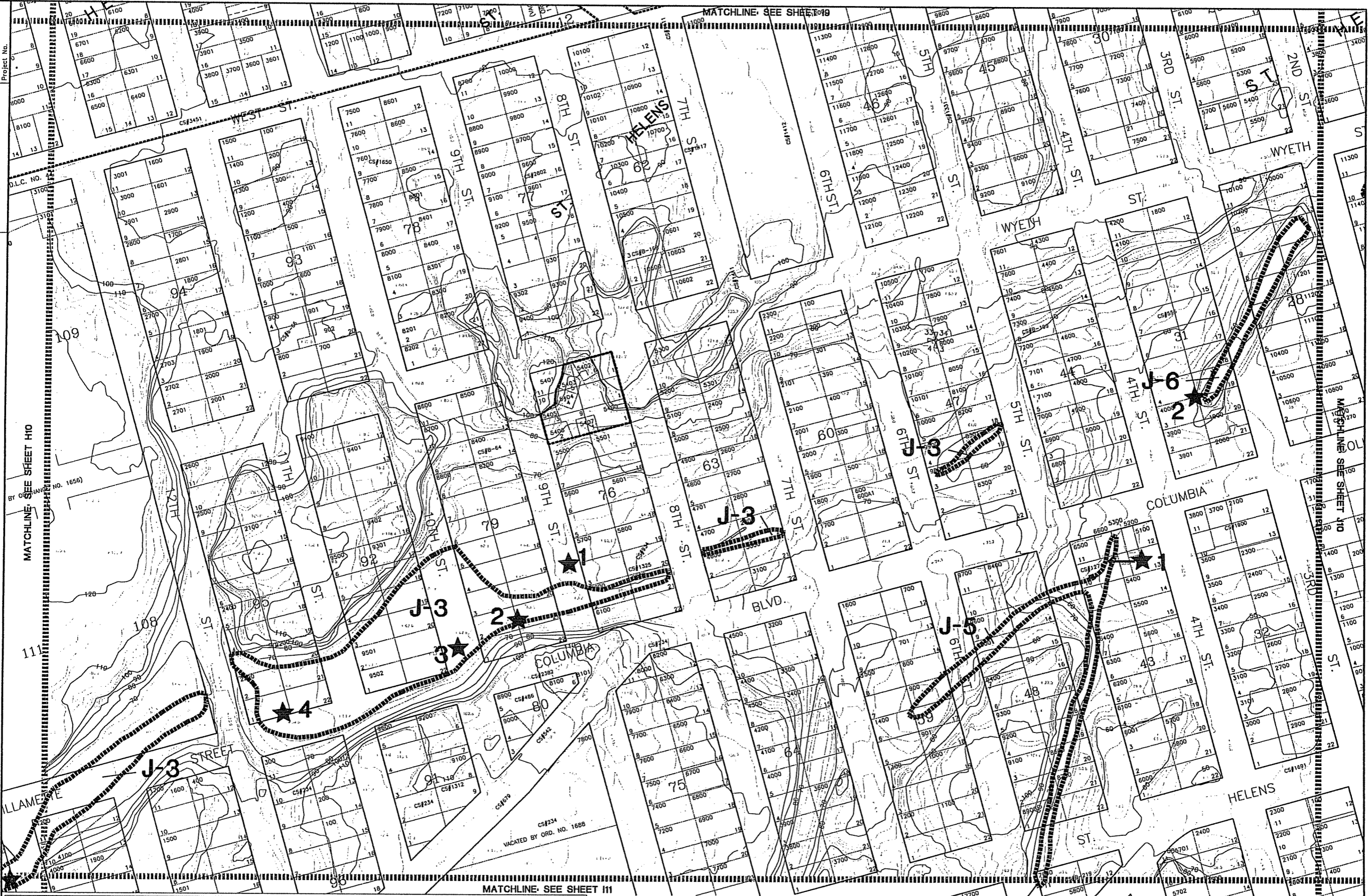
Consultants:



PALSA, L.L.C.  
 Environmental Science & Policy

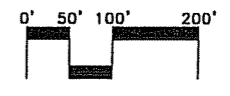
110

Sheet No. L7813.L01  
 Project No.



## LEGEND

- Wetland Boundary
- Data Point
- Wetland/Upland Mosaic
- Off-Site Determination
- Artificial Wetland
- Wetland Code



5/1/99

# St. Helens Local Wetland Inventory Map

City of St. Helens  
 City Hall  
 265 Strand St.  
 St. Helens, OR 97051

Information shown on this map is of a generalized nature. In all cases, actual field conditions determine wetland boundaries. There may be unmapped wetlands subject to regulation.

Current LWM Mapping  
 Completed 12/21/98

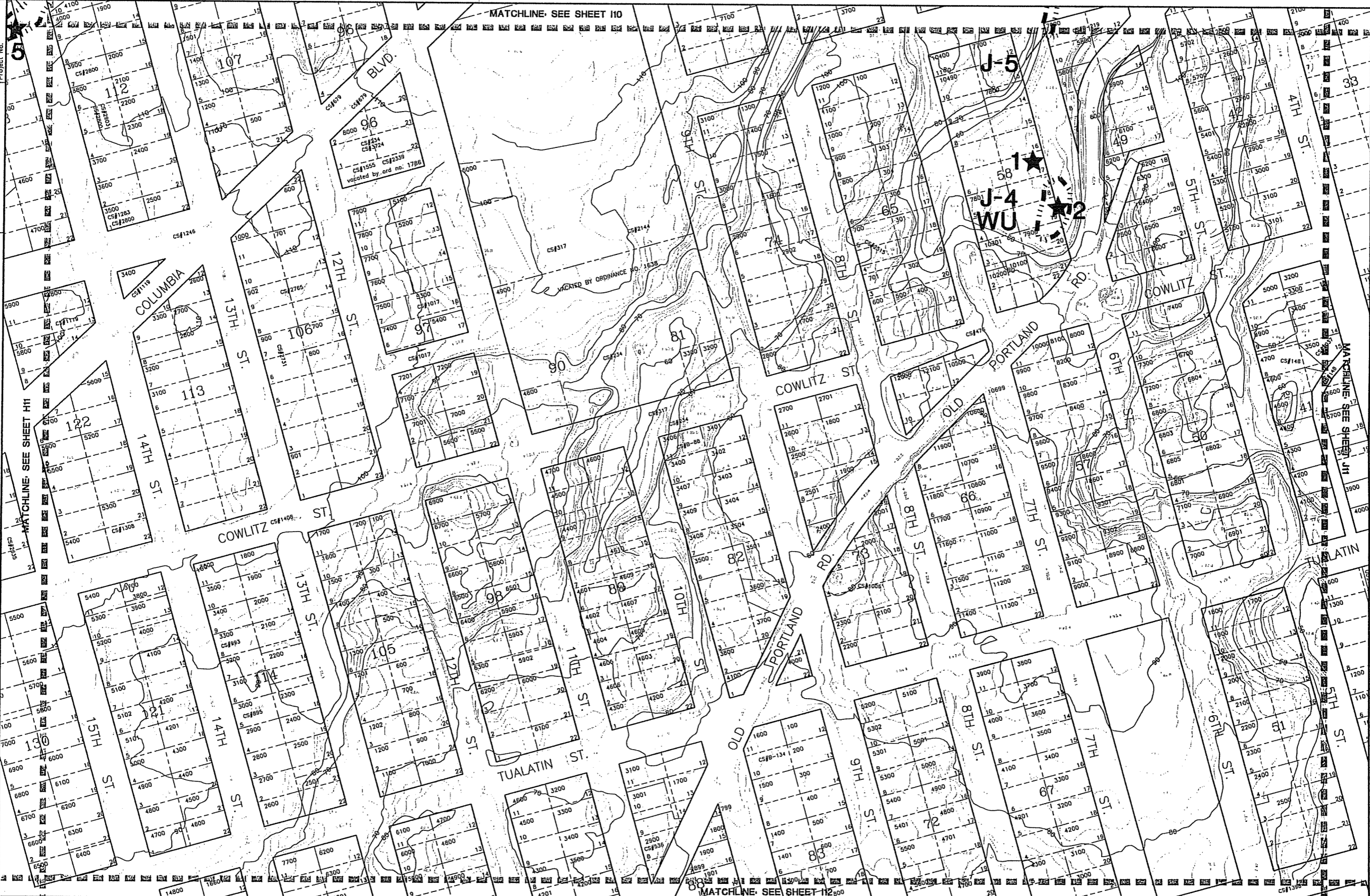


PALSA, L.L.C.  
 Environmental  
 Science & Policy

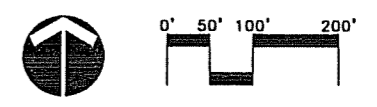
111

Sheet No. L7813.L01  
 Project No.

← SEE REVISION



<b>LEGEND</b>		Wetland Boundary	<b>OD</b>	Off-Site Determination
		Data Point	<b>AW</b>	Artificial Wetland
	<b>WU</b>	Wetland/Upland Mosaic	<b>(4)</b>	Wetland Code





# St. Helens Local Wetland Inventory Map

City of St. Helens  
 City Hall  
 265 Strand St.  
 St. Helens, OR 97051

Information shown on this map is of a generalized nature. In all cases, actual field conditions determine wetland boundaries. There may be unmapped wetlands subject to regulation.

Current LWM Mapping  
 Completed 11/11/97

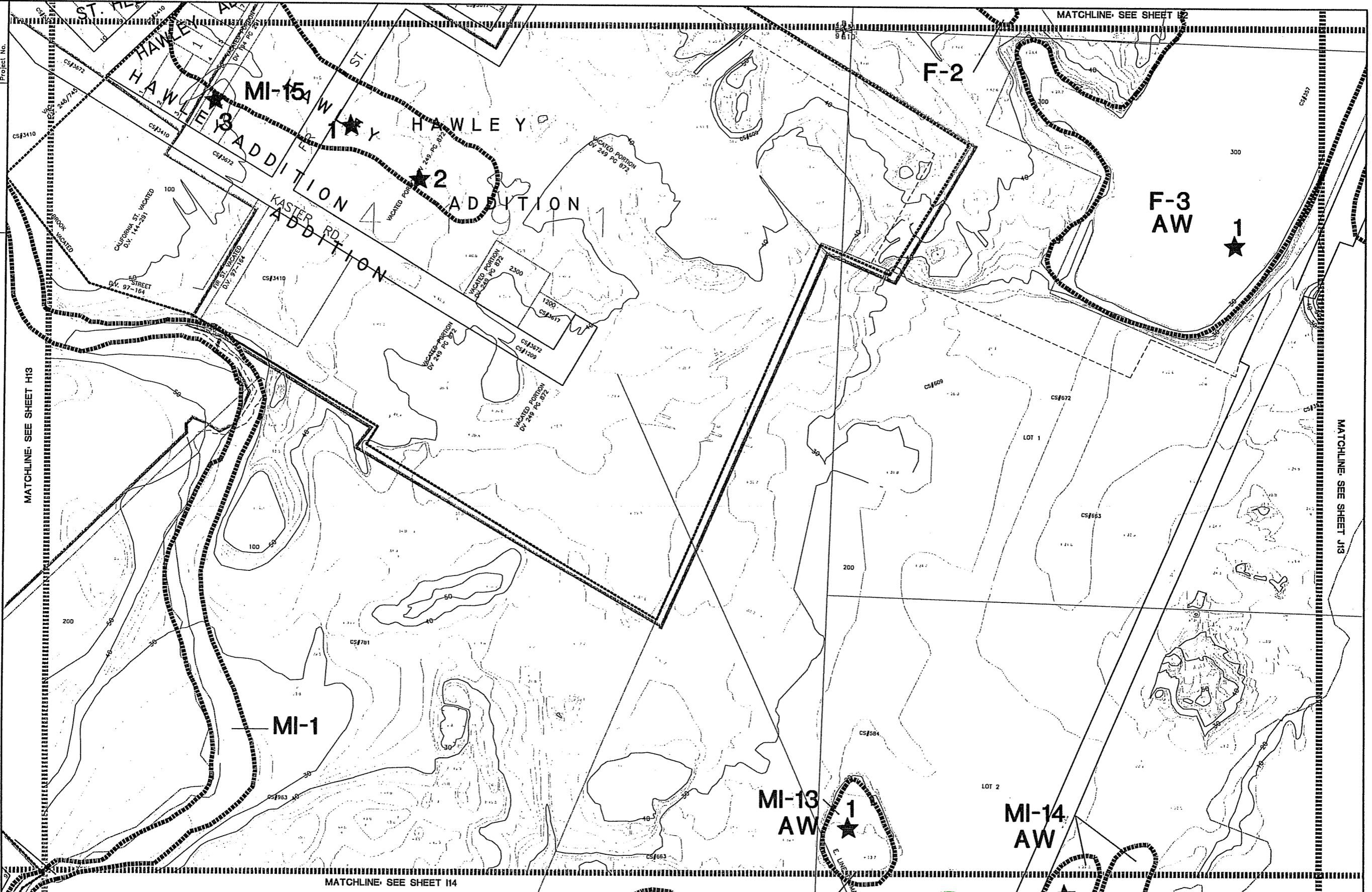
Consultants:



PALSA, L.L.C.  
 Environmental  
 Science & Policy

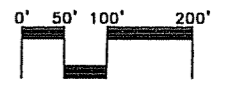
113

Sheet No.  
 L7813.L01  
 Project No.



## LEGEND

- |           |                       |            |                        |
|-----------|-----------------------|------------|------------------------|
|           | Wetland Boundary      | <b>OD</b>  | Off-Site Determination |
|           | Data Point            | <b>AW</b>  | Artificial Wetland     |
| <b>WU</b> | Wetland/Upland Mosaic | <b>(4)</b> | Wetland Code           |



# St. Helens Local Wetland Inventory Map

City of St. Helens  
 City Hall  
 265 Strand St.  
 St. Helens, OR 97051

Information shown on this map is of a generalized nature. In all cases, actual field conditions determine wetland boundaries. There may be unmapped wetlands subject to regulation.

Current LWI Mapping  
 Completed 11/11/97

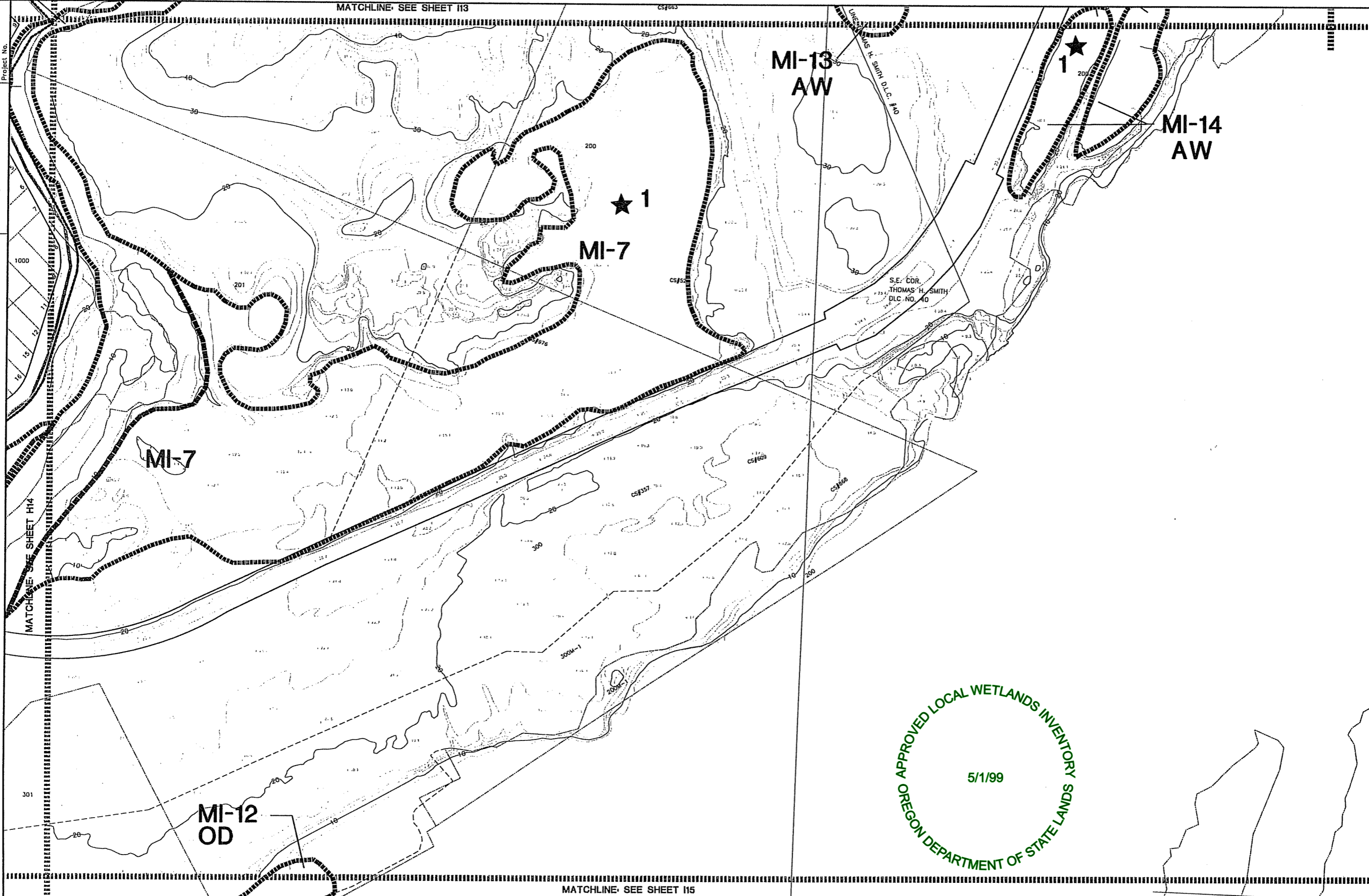
114

PAUSA, L.L.C.  
 Science & Policy



Consultants:

Sheet No. L7813.L01  
 Project No.



## LEGEND



Wetland Boundary  
 Data Point  
 WU Wetland/Upland Mosaic

OD  
 AW  
 (4)

Off-Site Determination  
 Artificial Wetland  
 Wetland Code



# St. Helens Local Wetland Inventory Map

City of St. Helens  
 City Hall  
 265 Strand St.  
 St. Helens, OR 97051

Information shown on this map is of a generalized nature. In all cases, actual field conditions determine wetland boundaries. There may be unmapped wetlands subject to regulation.

Current L.W. Mapping Completed 11/11/97

Consultants:



PALSA, L.L.C.  
 Environmental Science & Policy

115

Sheet No. L7813.L01  
 Project No.

MATCHLINE- SEE SHEET 114

MATCHLINE- SEE SHEET 115

MI-11  
 OD

MI-12  
 OD

9910  
 16015

100

100

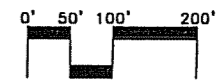
## LEGEND



Wetland Boundary  
 Data Point  
 WU Wetland/Upland Mosaic

OD  
 AW  
 (4)

Off-Site Determination  
 Artificial Wetland  
 Wetland Code




# St. Helens Local Wetland Inventory Map

City of St. Helens  
 City Hall  
 265 Strand St.  
 St. Helens, OR 97051

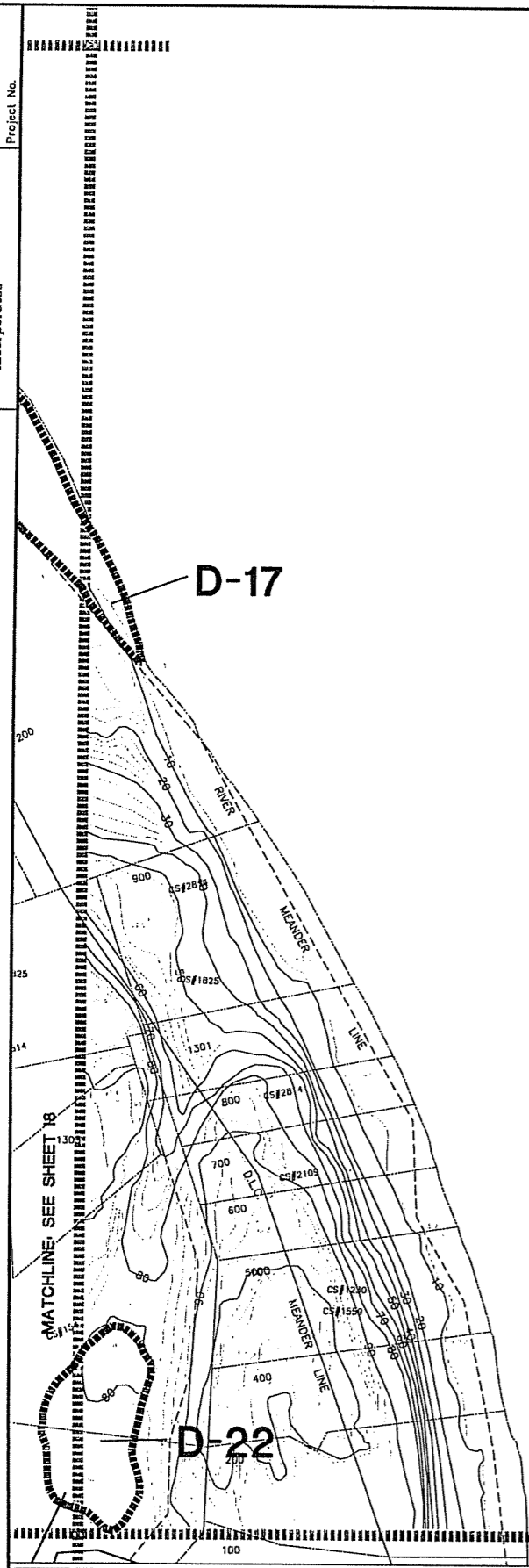
Information shown on this map is of a generalized nature. In all cases, actual field conditions determine wetland boundaries. There may be unmapped wetlands subject to regulation.



Current LWI Mapping Completed 11/11/97

Consultants:  
 **otak** Incorporated  
 PALSIA, L.L.C.  
 Environmental Science & Policy

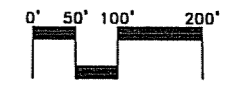
J8

Sheet No. L7813.L01  
 Project No.



<b>LEGEND</b>		Wetland Boundary	<b>OD</b>	Off-Site Determination
		Data Point	<b>AW</b>	Artificial Wetland
	<b>WU</b>	Wetland/Upland Mosaic	<b>(4)</b>	Wetland Code

MATCHLINE SEE SHEET J9




# St. Helens Local Wetland Inventory Map

City of St. Helens  
 City Hall  
 265 Strand St.  
 St. Helens, OR 97051

Information shown on this map is of a generalized nature. In all cases, actual field conditions determine wetland boundaries. There may be unmapped wetlands subject to regulation.

Current LW Mapping Completed 11/11/97

Consultants:  
 **otak** Incorporated  
 PALSIA, L.L.C.  
 Environmental Science & Policy




J9  
 Sheet No. L7813.L01  
 Project No.

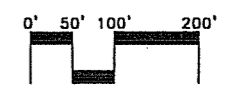


MATCHLINE SEE SHEET J8

MATCHLINE SEE SHEET J10



<b>LEGEND</b>		Wetland Boundary	<b>OD</b>	Off-Site Determination
		Data Point	<b>AW</b>	Artificial Wetland
		Wetland/Upland Mosaic	<b>(4)</b>	Wetland Code



# St. Helens Local Wetland Inventory Map

City of St. Helens  
 City Hall  
 265 Strand St.  
 St. Helens, OR 97051

Information shown on this map is of a generalized nature. In all cases, actual field conditions determine wetland boundaries. There may be unmapped wetlands subject to regulation.

Current LWI Mapping  
 Completed 11/11/97

Consultant:



PALSA, L.L.C.  
 Environmental  
 Science & Policy

J10

Sheet No.  
 L7813.L01  
 Project No.



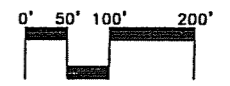
MATCHLINE- SEE SHEET J9

GLO S. 1/4 COR.  
 1/4 COR.



MATCHLINE- SEE SHEET J11

<b>LEGEND</b>	Wetland Boundary	Data Point	Off-Site Determination
	WU Wetland/Upland Mosaic	AW Artificial Wetland	(4) Wetland Code



# St. Helens Local Wetland Inventory Map

City of St. Helens  
 City Hall  
 265 Strand St.  
 St. Helens, OR 97051

Information shown on this map is of a generalized nature. In all cases, actual field conditions determine wetland boundaries. There may be unmapped wetlands subject to regulation.

Current LWI Mapping  
 Completed 11/11/97

Consultants:



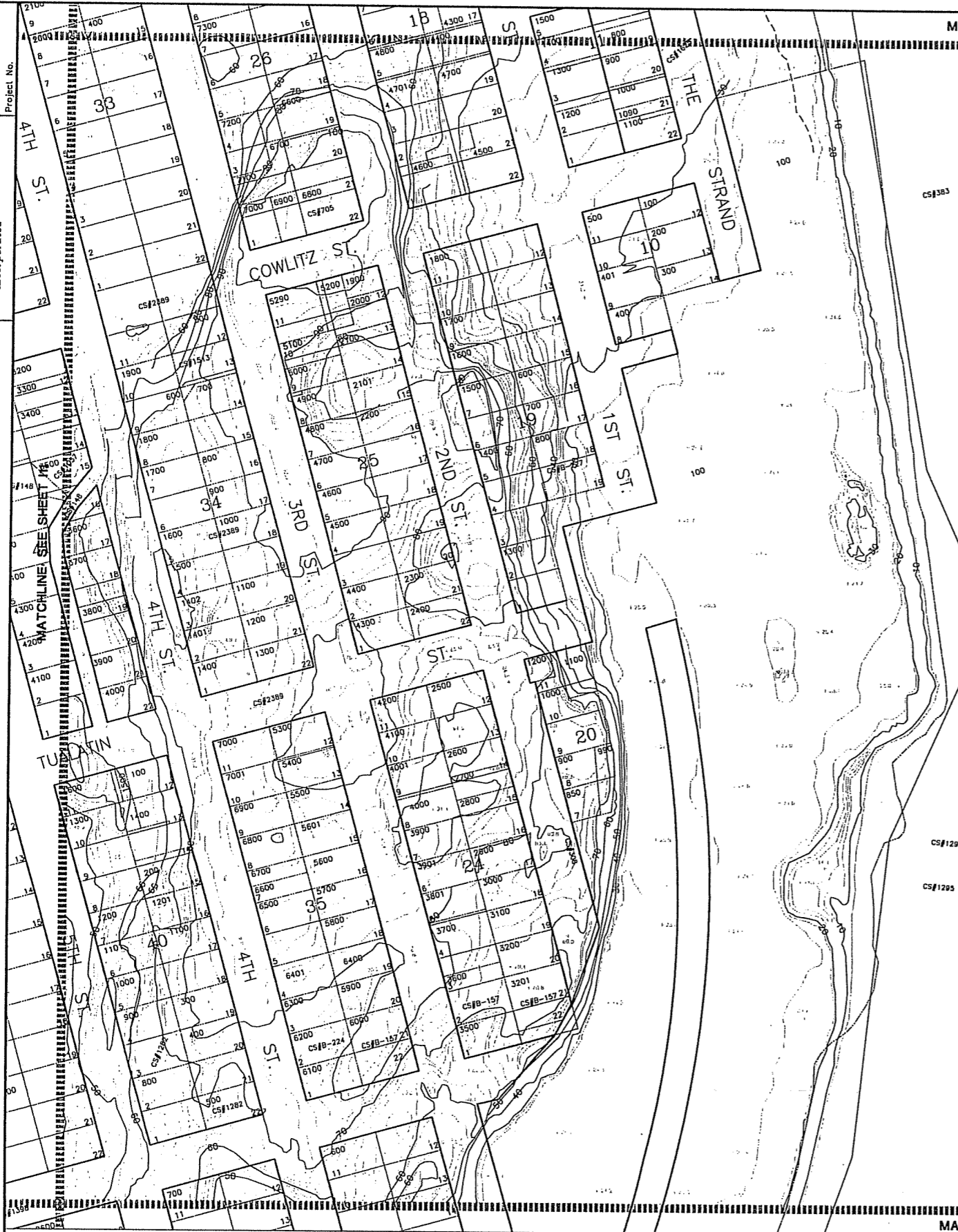
FALSA, L.L.C.  
 Environmental  
 Science & Policy

J11

Sheet No.

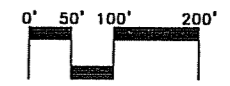
L7813.L01

Project No.



MATCHLINE SEE SHEET J10

MATCHLINE SEE SHEET J12




<b>LEGEND</b>	Wetland Boundary	<b>OD</b> Off-Site Determination
Data Point	<b>AW</b> Artificial Wetland	
Wetland/Upland Mosaic	<b>(4)</b> Wetland Code	

# St. Helens Local Wetland Inventory Map

City of St. Helens  
 City Hall  
 265 Strand St.  
 St. Helens, OR 97051

Information shown on this map is of a generalized nature. In all cases, actual field conditions determine wetland boundaries. There may be unmapped wetlands subject to regulation.

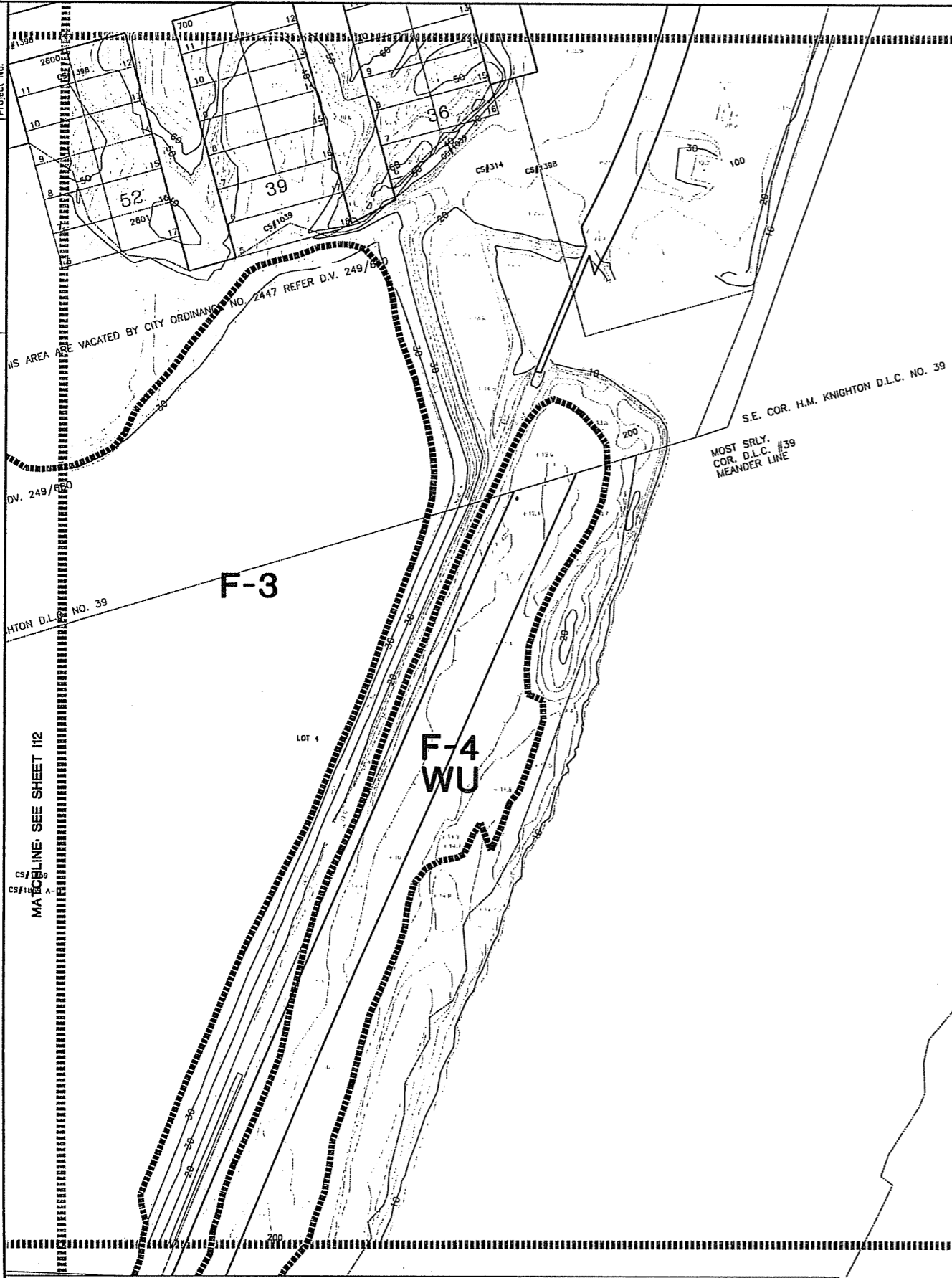
Current LWI Mapping  
 Completed 12/21/98

Consultants:  
  
 otak Incorporated

PALSA, L.L.C.  
 Science & Policy

J12

Sheet No. L7813.L01  
 Project No.



## LEGEND

-  Wetland Boundary
-  Data Point
-  Wetland/Upland Mosaic
-  Off-Site Determination
-  Artificial Wetland
-  Wetland Code



# St. Helens Local Wetland Inventory Map

City of St. Helens  
 City Hall  
 285 Strand St.  
 St. Helens, OR 97051

Information shown on this map is of a generalized nature. In all cases, actual field conditions determine wetland boundaries. There may be unmapped wetlands subject to regulation.

Current LWI Mapping  
 Completed 11/11/97

Consultants:

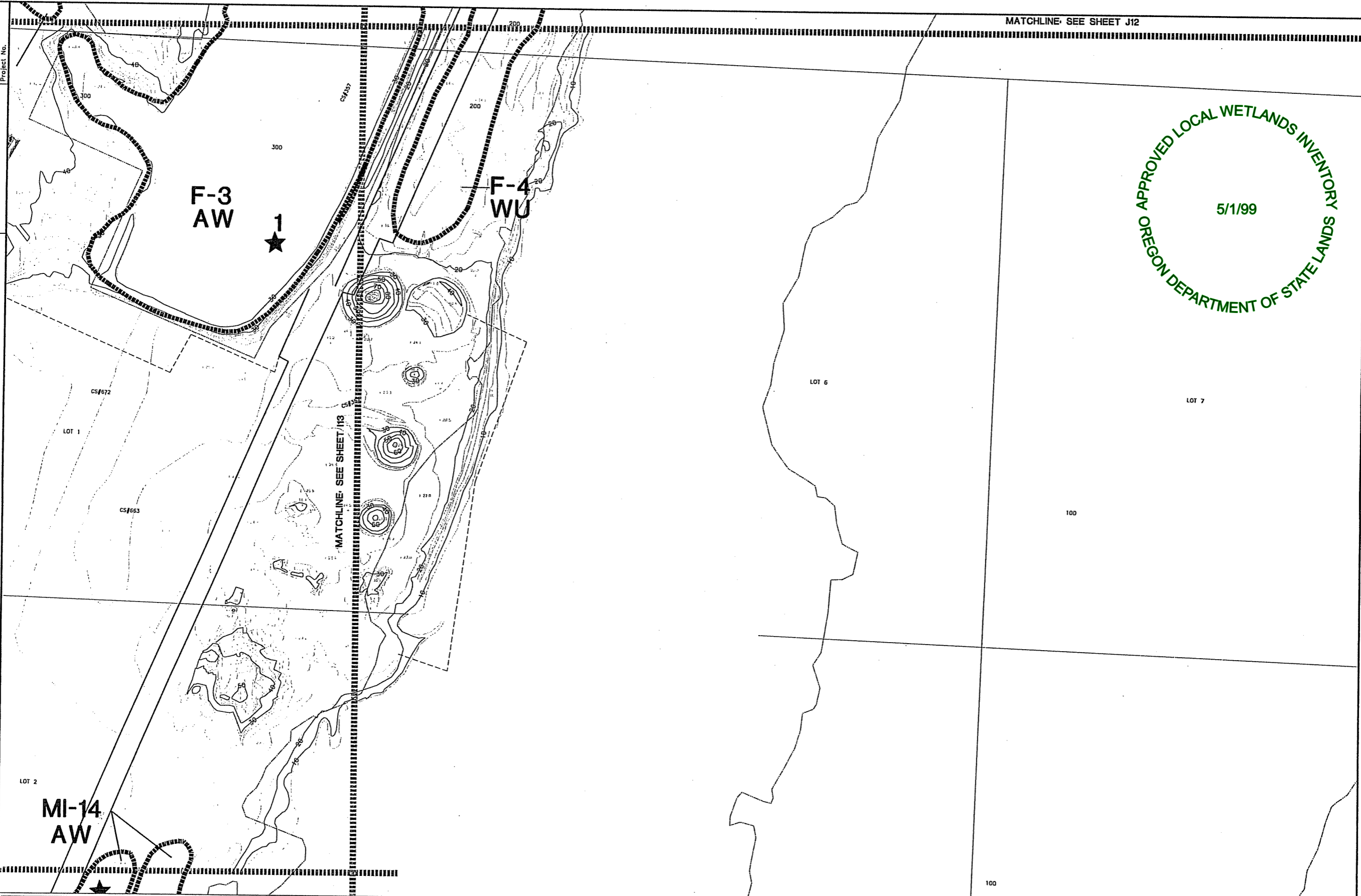


PALSA, L.L.C.  
 Environmental  
 Science & Policy

J13

Sheet No.

Project No.  
 L7813.L01



MATCHLINE SEE SHEET J12



<b>LEGEND</b>	Wetland Boundary	<b>OD</b> Off-Site Determination
	Data Point	<b>AW</b> Artificial Wetland
	<b>WU</b> Wetland/Upland Mosaic	<b>(4)</b> Wetland Code

