








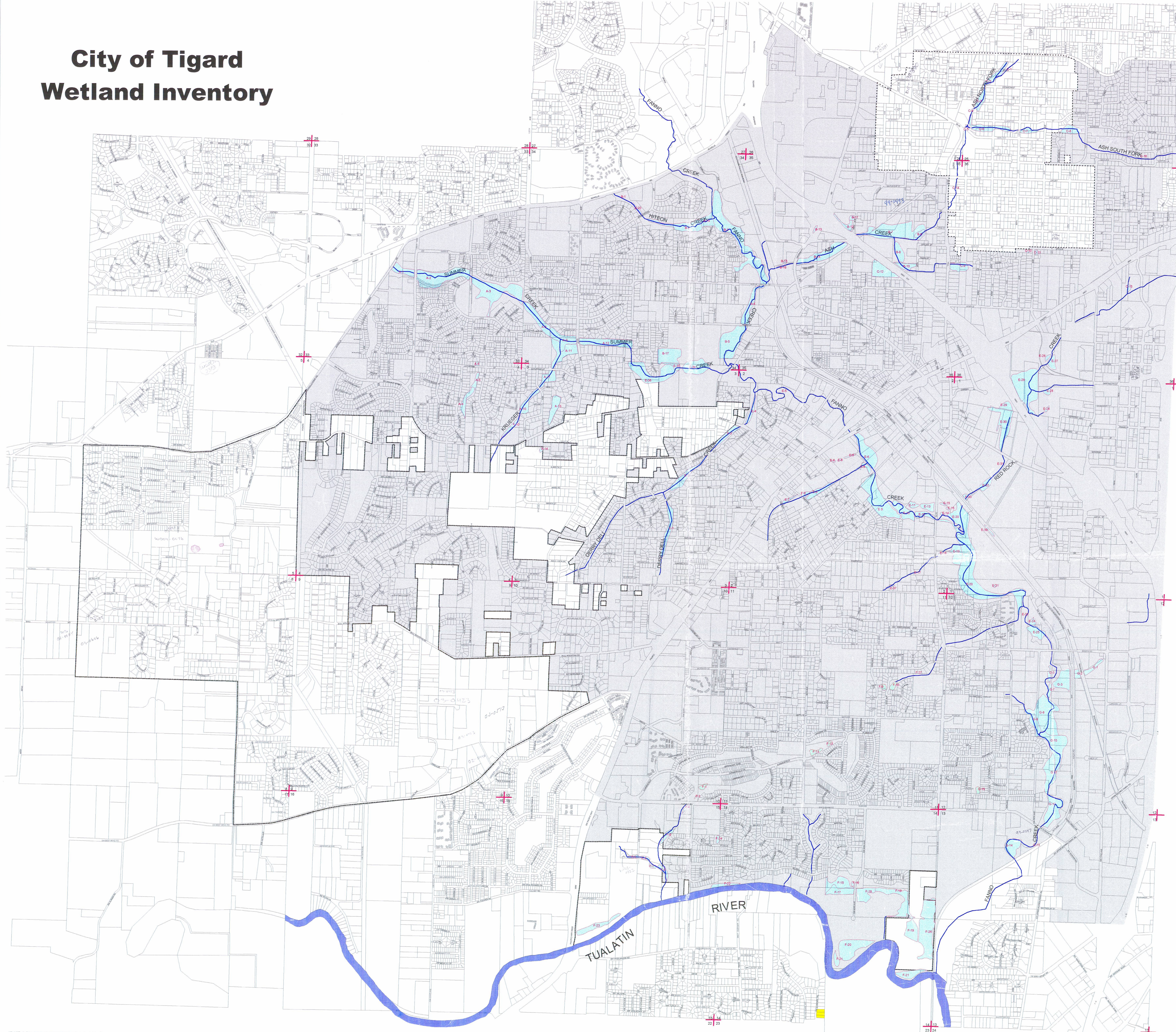
City of Tigard Wetland Inventory



The City of Tigard's
Geographic Information System

-  STREAMS
-  F-2 SIGNIFICANT WETLANDS
-  F-2 NON-SIGNIFICANT WETLANDS
-  F-2 WETLANDS INCLUDED IN THE NATIONAL WETLANDS INVENTORY (NWI) BUT NOT FIELD CHECKED
-  AREAS WITHIN THE CITY OF TIGARD
-  TIGARD'S URBAN SERVICES AREAS
-  TIGARD'S AREA OF INTEREST

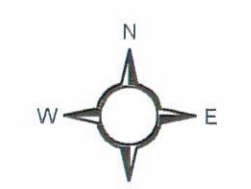
APPROVED WETLANDS INVENTORY
Oregon Division of State Lands
Meets Local Wetlands Standards
Date: 4/97. Approved by: J. McLean



This wetland inventory was formally adopted by the City of Tigard on 10/28/97.

DISCLAIMER:
Information on this map is of a generalized nature. In all cases, actual field conditions determine wetlands boundaries.

SOURCES:
Streams and Wetlands: Fishman Environmental Services 1996, 1997; Delineated from aerial photography taken by WAC on 3/27/94 at a scale of 1 inch = 400 feet.
Parcel Boundaries: Washington County Assessment & Taxation Dept.
Political Boundaries: City of Tigard
All Data is in NAD83 and Stateplane OR North.



0 800 1600 Feet
1 inch = 800 feet

Information on this map is for general location only and should be verified with the City of Tigard Development Services Division.
11121 SW 48th St.
Tigard, OR 97151
503.638.4111
http://www.cityoftigard.or.us



City of Tigard