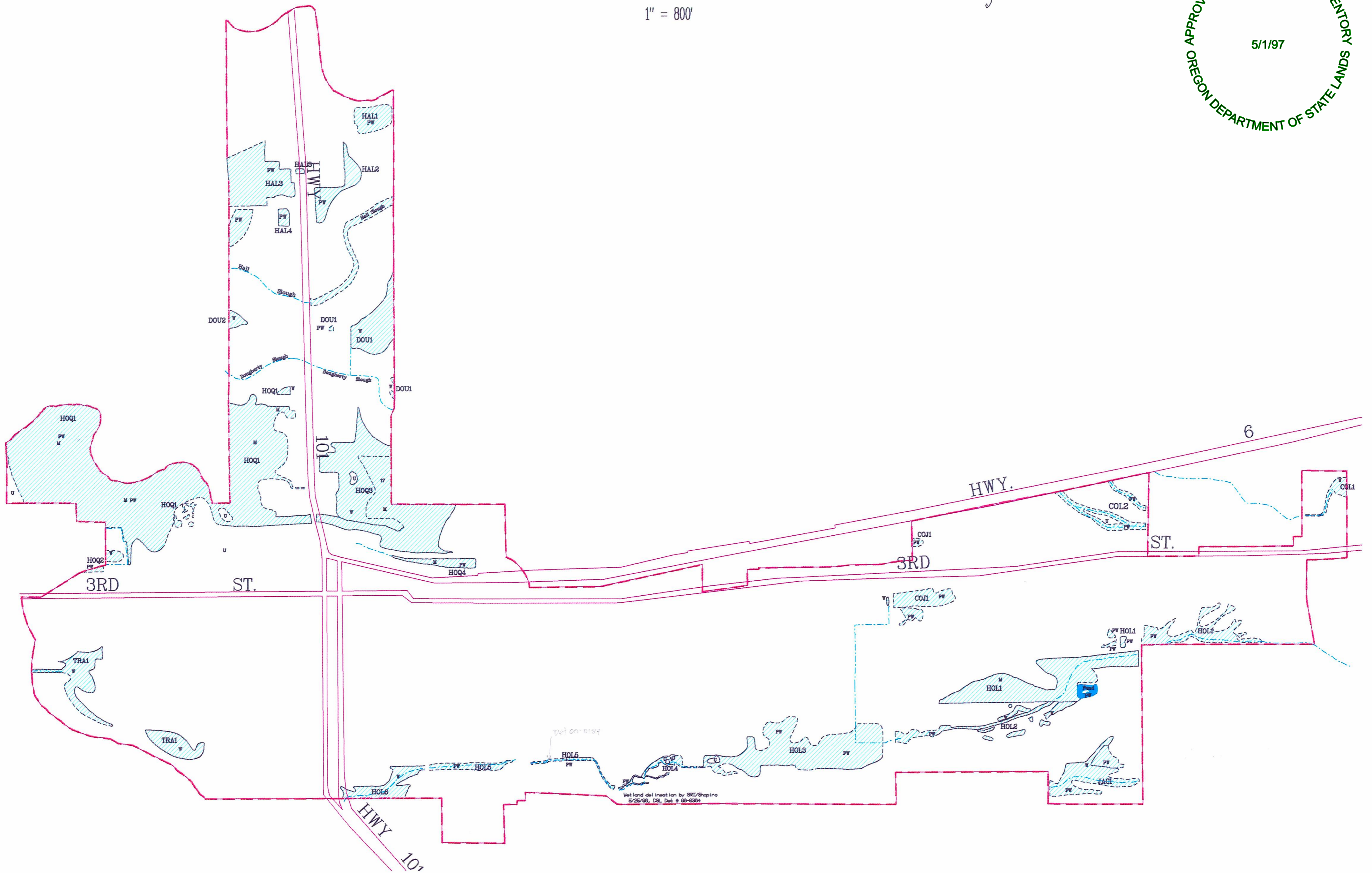


# Tillamook Local Wetland Inventory

1" = 800'



Tillamook Local Wetland Inventory December 1996  
Inventory conducted by: Loverna Wilson, Environmental Consultant, Corvallis, OR; Phil Scoles, Scoles Associates, Portland, OR; and Laura Brophy, Green Point Consulting, Corvallis, OR.

Information on this map is for planning purposes; all wetland boundaries are approximate. There may be upland areas within mapped wetlands; there may also be unmapped wetlands subject to regulation. In all cases regulators will use actual field conditions, not this map, to determine jurisdictional wetland boundaries.

Funding and assistance provided by Oregon Division of State Lands, U.S. Environmental Protection Agency, and the City of Tillamook. ☒ Cartography by: C and G White Cartography, Inc. ☒

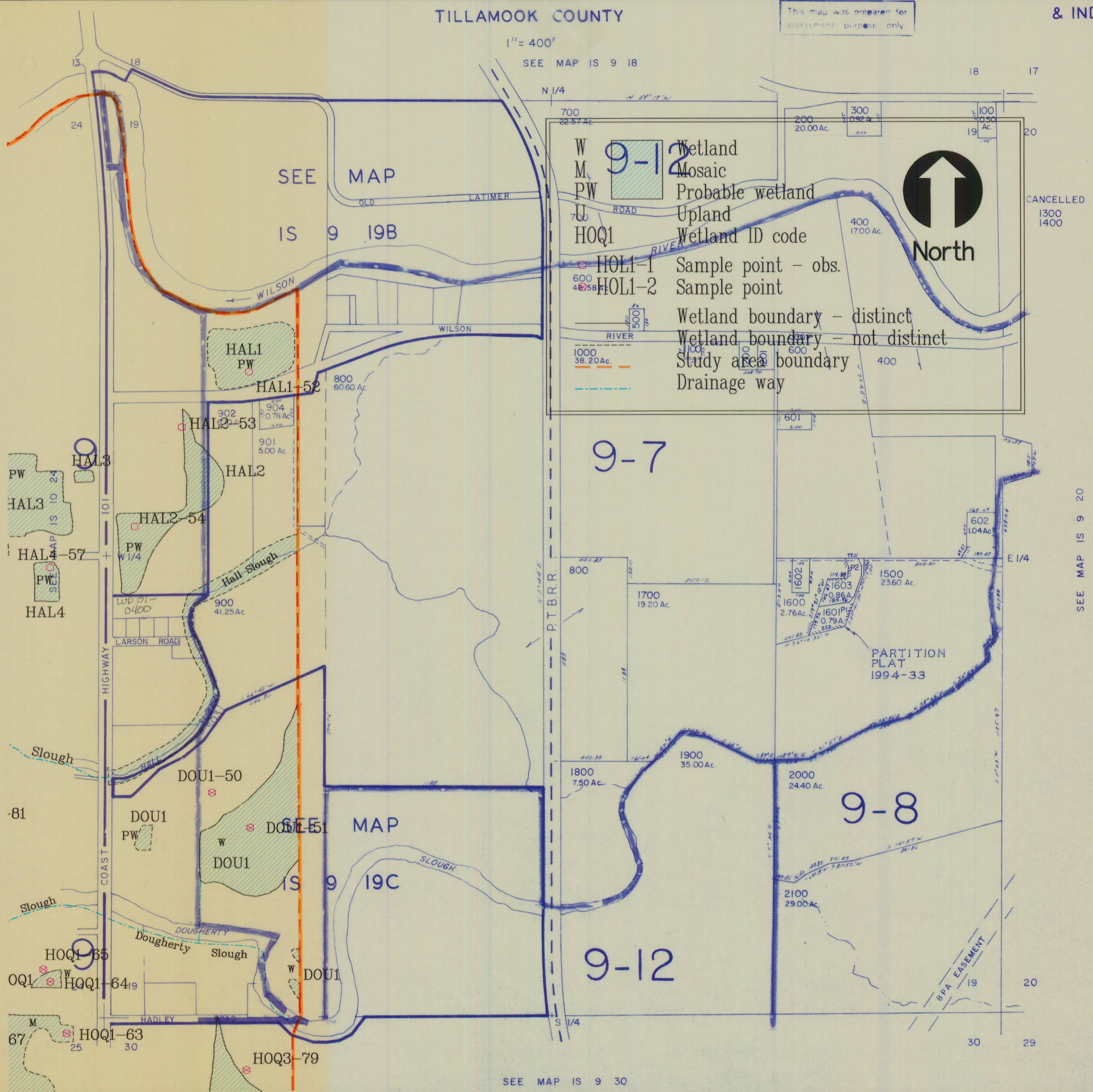


# SECTION 19 T.1S. R.9W. W.M.

TILLAMOOK COUNTY  
SECTION 19 T.1S. R.9W. W.M.

IS 9 19  
& INDEX

This map was prepared for assessment purpose only.



Tillamook Local Wetland Inventory

December 1996

IS 9 19 IS 9 19

Inventory conducted by: Loverna Wilson, Environmental Consultant, Corvallis, OR; Phil Scoles, Scoles Associates, Portland, OR; and Laura Brophy, Green Point Consulting, Corvallis, OR.

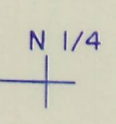
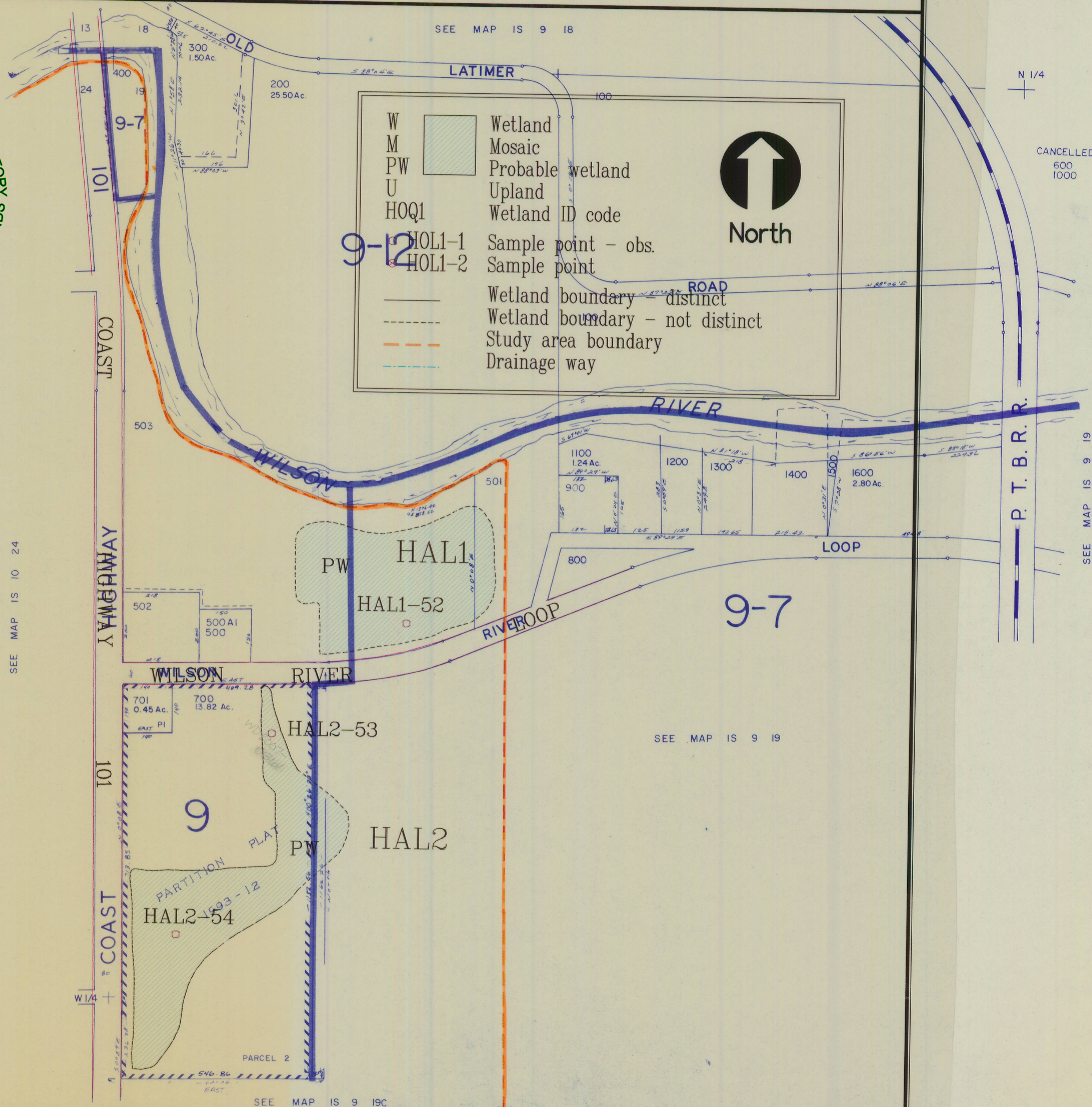
Information on this map is for planning purposes; all wetland boundaries are approximate. There may be upland areas within mapped wetlands; there may also be unmapped wetlands subject to regulation. In all cases regulators will use actual field conditions, not this map, to determine jurisdictional wetland boundaries.

Funding and assistance provided by Oregon Division of State Lands, U.S. Environmental Protection Agency, and the City of Tillamook.

Cartography by: C and G White Cartography, Inc.

This map was prepared for assessment purpose only.

APPROVED LOCAL WETLANDS INVENTORY  
 5/1/1997  
 OREGON DEPARTMENT OF STATE LANDS



North

CANCELLED  
 600  
 1000

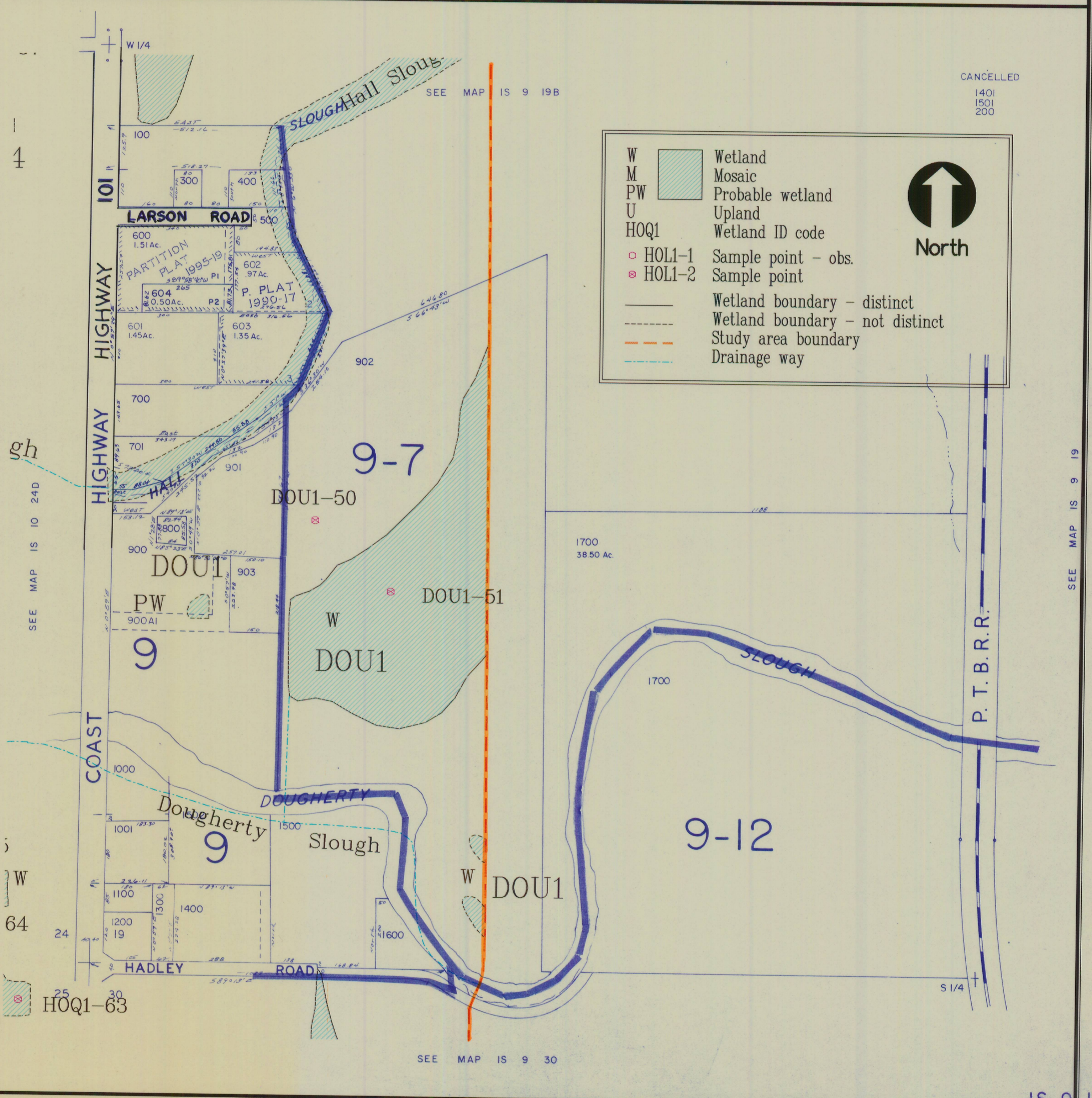
SEE MAP IS 9 19

SEE MAP IS 9 19

SEE MAP IS 9 19C

**Tillamook Local Wetland Inventory** December 1996 IS 9 19B  
 Inventory conducted by: Loverna Wilson, Environmental Consultant, Corvallis, OR; Phil Scoles, Scoles Associates, Portland, OR; and Laura Brophy, Green Point Consulting, Corvallis, OR.  
 Information on this map is for planning purposes; all wetland boundaries are approximate. There may be upland areas within mapped wetlands; there may also be unmapped wetlands subject to regulation. In all cases regulators will use actual field conditions, not this map, to determine jurisdictional wetland boundaries.  
 Funding and assistance provided by Oregon Division of State Lands, U.S. Environmental Protection Agency, and the City of Tillamook.  
 Cartography by: C and G White Cartography, Inc.

This map was prepared for assessment purpose only.



W		Wetland
M		Mosaic
PW		Probable wetland
U		Upland
HOQ1		Wetland ID code
		HOL1-1 Sample point - obs.
		HOL1-2 Sample point
		Wetland boundary - distinct
		Wetland boundary - not distinct
		Study area boundary
		Drainage way

North

CANCELLED  
 1401  
 1501  
 200

SEE MAP IS 9 19B

SEE MAP IS 9 19

SEE MAP IS 9 30

# SECTION 24 T.1S. R.10W. W.M.

TILLAMOOK COUNTY

1" = 400'

SECTION 24 T.1S. R.10W. W.M.

TILLAMOOK COUNTY

1" = 400'

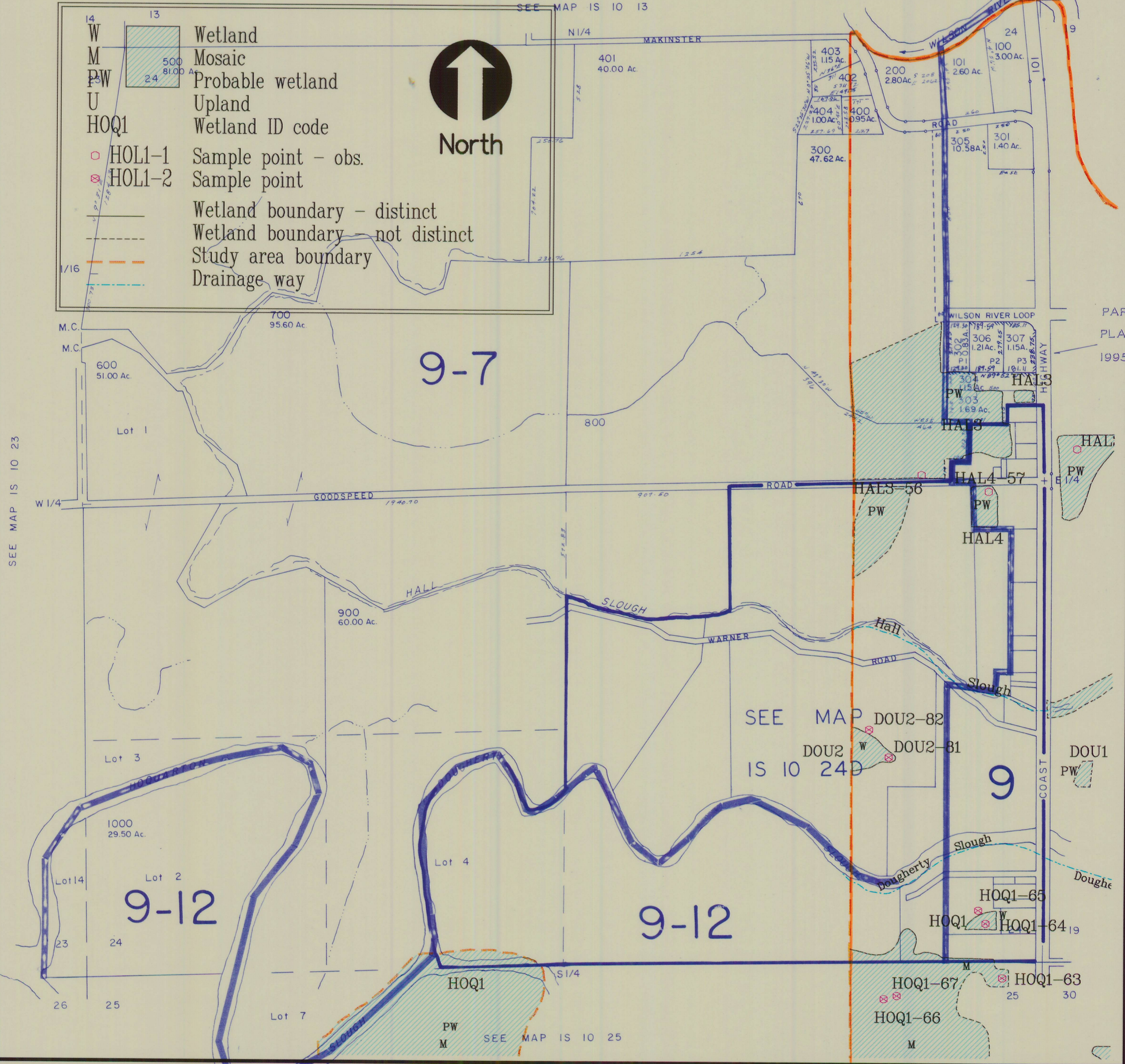

APPROVED LOCAL WETLANDS INVENTORY  
OREGON DEPARTMENT OF STATE LANDS

5/1/1997

IS 10 24  
& INDEX

This map was prepared for assessment purpose only.

W		Wetland
M		Mosaic
PW		Probable wetland
U		Upland
HOQ1		Wetland ID code
	HOL1-1	Sample point - obs.
	HOL1-2	Sample point
		Wetland boundary - distinct
		Wetland boundary - not distinct
		Study area boundary
		Drainage way



Tillamook Local Wetland Inventory

December 1996

IS 10 24

Inventory conducted by: Loverna Wilson, Environmental Consultant, Corvallis, OR; Phil Scoles, Scoles Associates, Portland, OR; and Laura Brophy, Green Point Consulting, Corvallis, OR.

Information on this map is for planning purposes; all wetland boundaries are approximate. There may be upland areas within mapped wetlands; there may also be unmapped wetlands subject to regulation. In all cases regulators will use actual field conditions, not this map, to determine jurisdictional wetland boundaries.

Funding and assistance provided by Oregon Division of State Lands, U.S. Environmental Protection Agency, and the City of Tillamook.

Cartography by: C and G White Cartography, Inc.



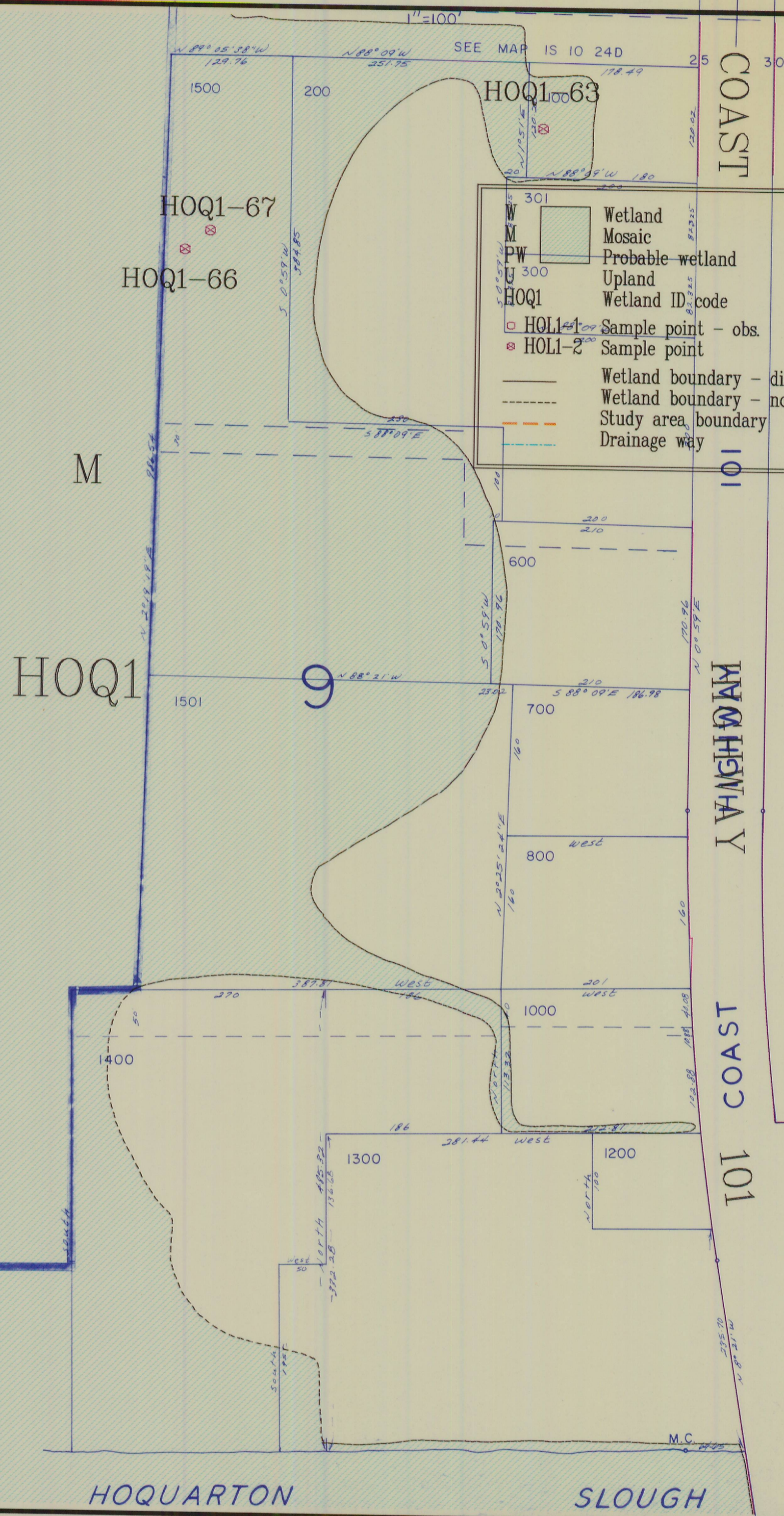
NE 1/4 NE 1/4 SEC. 25 T.1S. R.10W. W.M.

TILLAMOOK COUNTY NE 1/4 NE 1/4 SEC. 25 T.1S. R.10W. W.M.  
TILLAMOOK COUNTY  
1" = 100'

IS 10 25AA

APPROVED LOCAL WETLANDS INVENTORY  
5/1/1997  
OREGON DEPARTMENT OF STATE LANDS

This map was prepared for assessment purpose only.



SEE MAP IS 10 24D

W	Wetland
M	Mosaic
PW	Probable wetland
U	Upland
HOQ1	Wetland ID code
○	Sample point - obs.
⊗	Sample point
—	Wetland boundary - distinct
- - -	Wetland boundary - not distinct
- - - -	Study area boundary
- - - -	Drainage way

CANCELLED  
400  
500  
790  
900  
1000

North

SEE MAP IS 10 25

SEE MAP IS 9 30BB

SEE MAP IS 10 25AD

Tillamook Local Wetland Inventory

December 1996

IS 10 25AA

IS 10 25AA

Inventory conducted by: Loverna Wilson, Environmental Consultant, Corvallis, OR; Phil Scoles, Scoles Associates, Portland, OR; and Laura Brophy, Green Point Consulting, Corvallis, OR.

Information on this map is for planning purposes; all wetland boundaries are approximate. There may be upland areas within mapped wetlands; there may also be unmapped wetlands subject to regulation. In all cases regulators will use actual field conditions, not this map, to determine jurisdictional wetland boundaries.

Funding and assistance provided by Oregon Division of State Lands, U.S. Environmental Protection Agency, and the City of Tillamook.

Cartography by: C and G White Cartography, Inc.



# SE 1/4 NE 1/4 SEC. 25 T.1S. R.10W. W.M.

SW 1/4 NE 1/4 SEC. 25 T.1S. R.10W. W.M.  
 TILLAMOOK COUNTY TILLAMOOK COUNTY  
 1" = 100'

IS 10 25AC  
 TILLAMOOK

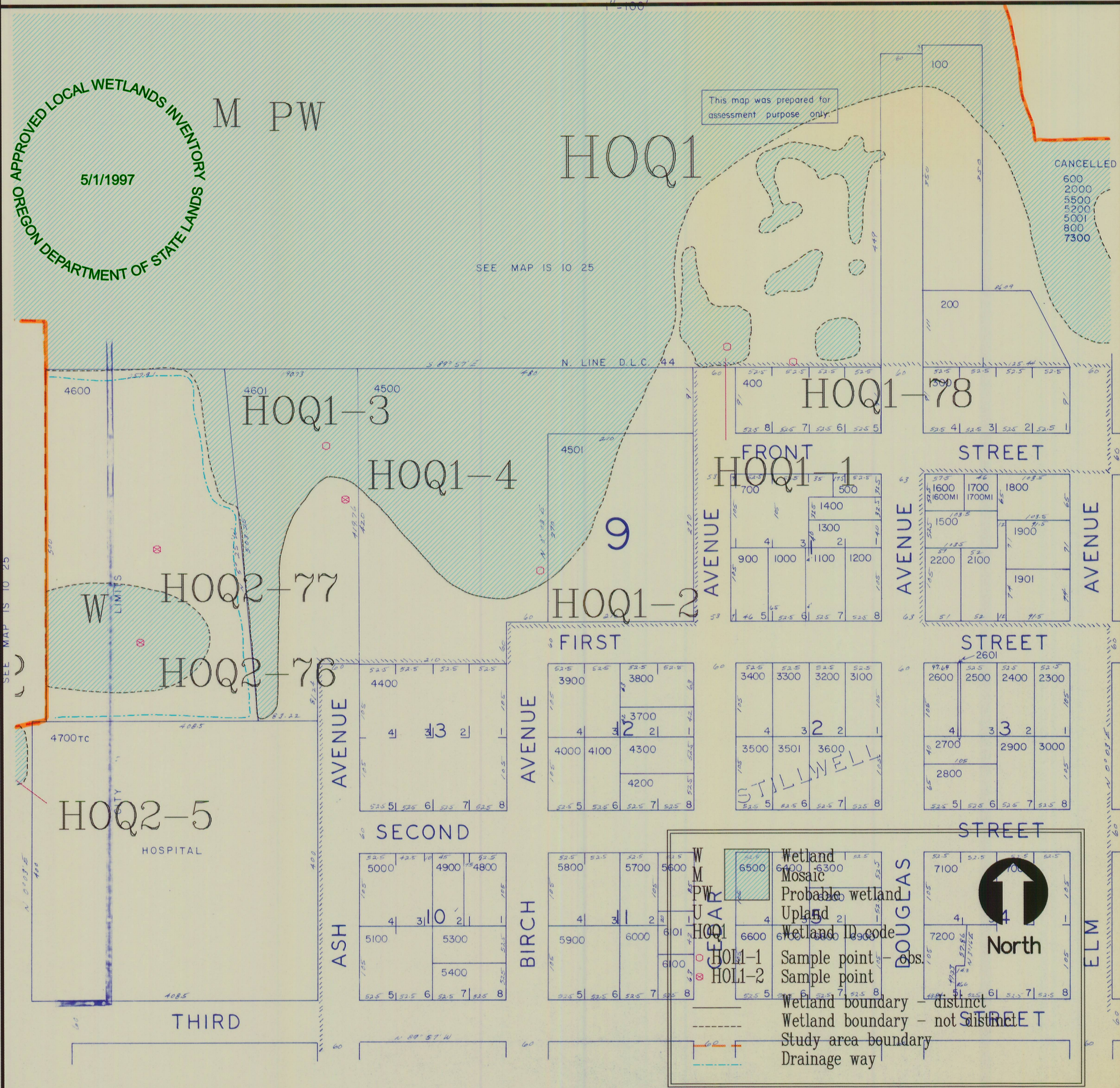
APPROVED LOCAL WETLANDS INVENTORY  
 5/1/1997  
 OREGON DEPARTMENT OF STATE LANDS

M PW

This map was prepared for assessment purpose only.

SEE MAP IS 10 25

CANCELLED  
 600  
 2000  
 5500  
 5200  
 5001  
 800  
 7300



SEE MAP IO 25DB

SEE MAP IS 10 25AD

IS 10 25AC

## Tillamook Local Wetland Inventory

December 1996

IS 10 25AC

Inventory conducted by: Loverna Wilson, Environmental Consultant, Corvallis, OR; Phil Scoles, Scoles Associates, Portland, OR; and Laura Brophy, Green Point Consulting, Corvallis, OR.

Information on this map is for planning purposes; all wetland boundaries are approximate. There may be upland areas within mapped wetlands; there may also be unmapped wetlands subject to regulation. In all cases regulators will use actual field conditions, not this map, to determine jurisdictional wetland boundaries.

Funding and assistance provided by Oregon Division of State Lands, U.S. Environmental Protection Agency, and the City of Tillamook.

Cartography by: C and G White Cartography, Inc.

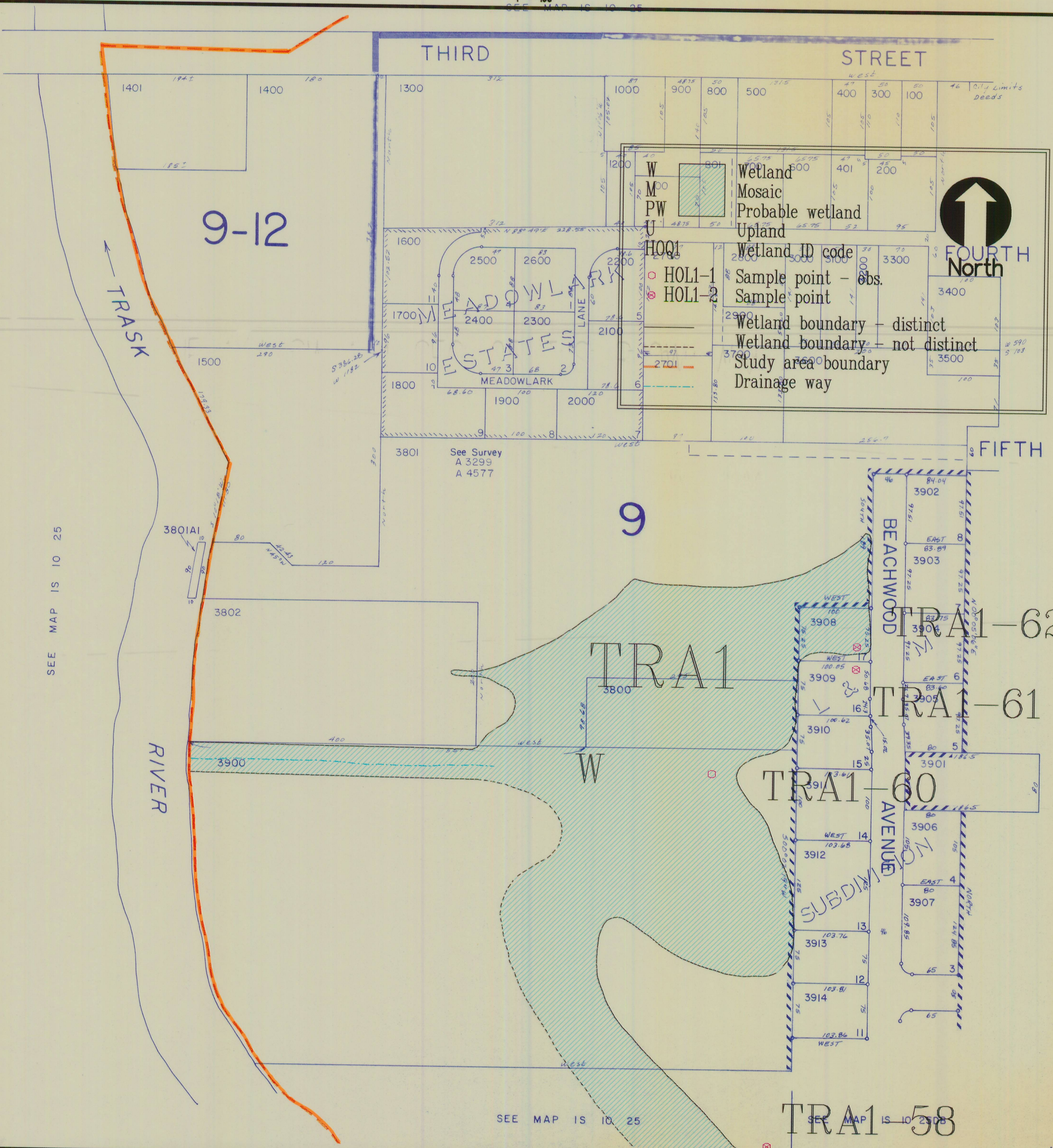
NE 1/4 SW 1/4 SEC. 25 T. 15. R. 10W. W.M.

TILLAMOOK COUNTY

1" = 100'

This map was prepared for assessment purpose only.

IS 10 25CA  
 TILLAMOOK



SEE MAP IS 10 25

SEE MAP IS 10 25

SEE MAP IS 10 25

Tillamook Local Wetland Inventory

December 1996

IS 10 25CA

Inventory conducted by: Loverna Wilson, Environmental Consultant, Corvallis, OR; Phil Scoles, Scoles Associates, Portland, OR; and Laura Brophy, Green Point Consulting, Corvallis, OR.

Information on this map is for planning purposes; all wetland boundaries are approximate. There may be upland areas within mapped wetlands; there may also be unmapped wetlands subject to regulation. In all cases regulators will use actual field conditions, not this map, to determine jurisdictional wetland boundaries.

Funding and assistance provided by Oregon Division of State Lands, U.S. Environmental Protection Agency, and the City of Tillamook.

Cartography by: C and G White Cartography, Inc.

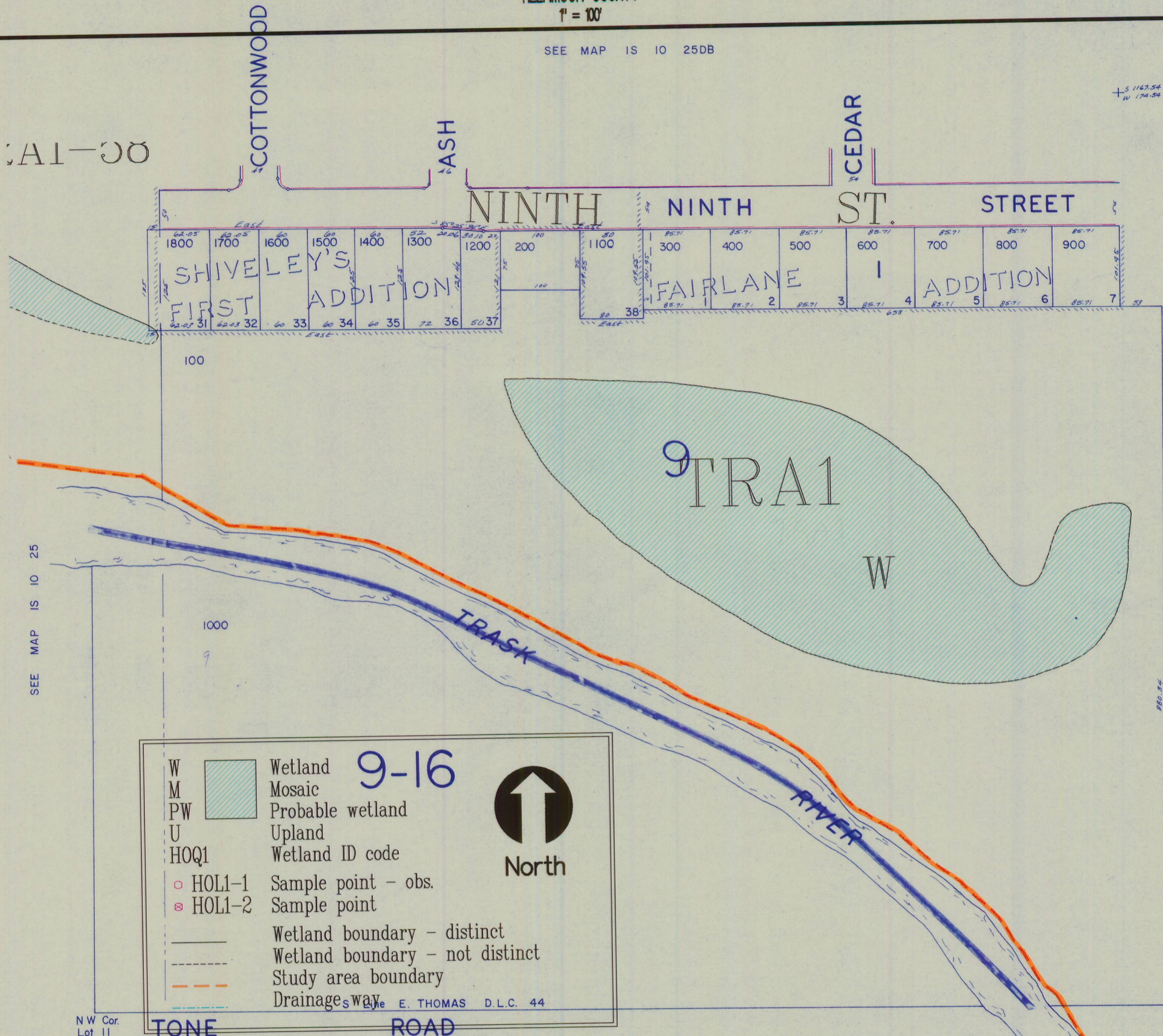
SW 1/4 SE 1/4 SEC. 25 T.1S. R.10W. W.M.  
TILLAMOOK COUNTY

IS 10 25DC  
TILLAMOOK

This map was prepared for  
assessment purpose only.

TILLAMOOK COUNTY  
1" = 100'

SEE MAP IS 10 25DB



APPROVED LOCAL WETLANDS INVENTORY  
5/1/1997  
OREGON DEPARTMENT OF STATE LANDS

SEE MAP IS 10 36

IS 10 25DC

# Tillamook Local Wetland Inventory

December 1996

IS 10 25DC

Inventory conducted by: Loverna Wilson, Environmental Consultant, Corvallis, OR; Phil Scoles, Scoles Associates, Portland, OR; and Laura Brophy, Green Point Consulting, Corvallis, OR.

Information on this map is for planning purposes; all wetland boundaries are approximate. There may be upland areas within mapped wetlands; there may also be unmapped wetlands subject to regulation. In all cases regulators will use actual field conditions, not this map, to determine jurisdictional wetland boundaries.

Funding and assistance provided by Oregon Division of State Lands, U.S. Environmental Protection Agency, and the City of Tillamook.

Cartography by: C and G White Cartography, Inc.

5/1/1997  
 OREGON DEPARTMENT OF STATE LANDS  
 APPROVED LOCAL WETLANDS INVENTORY

# SECTION 28 T.1S. R.9W. W.M.

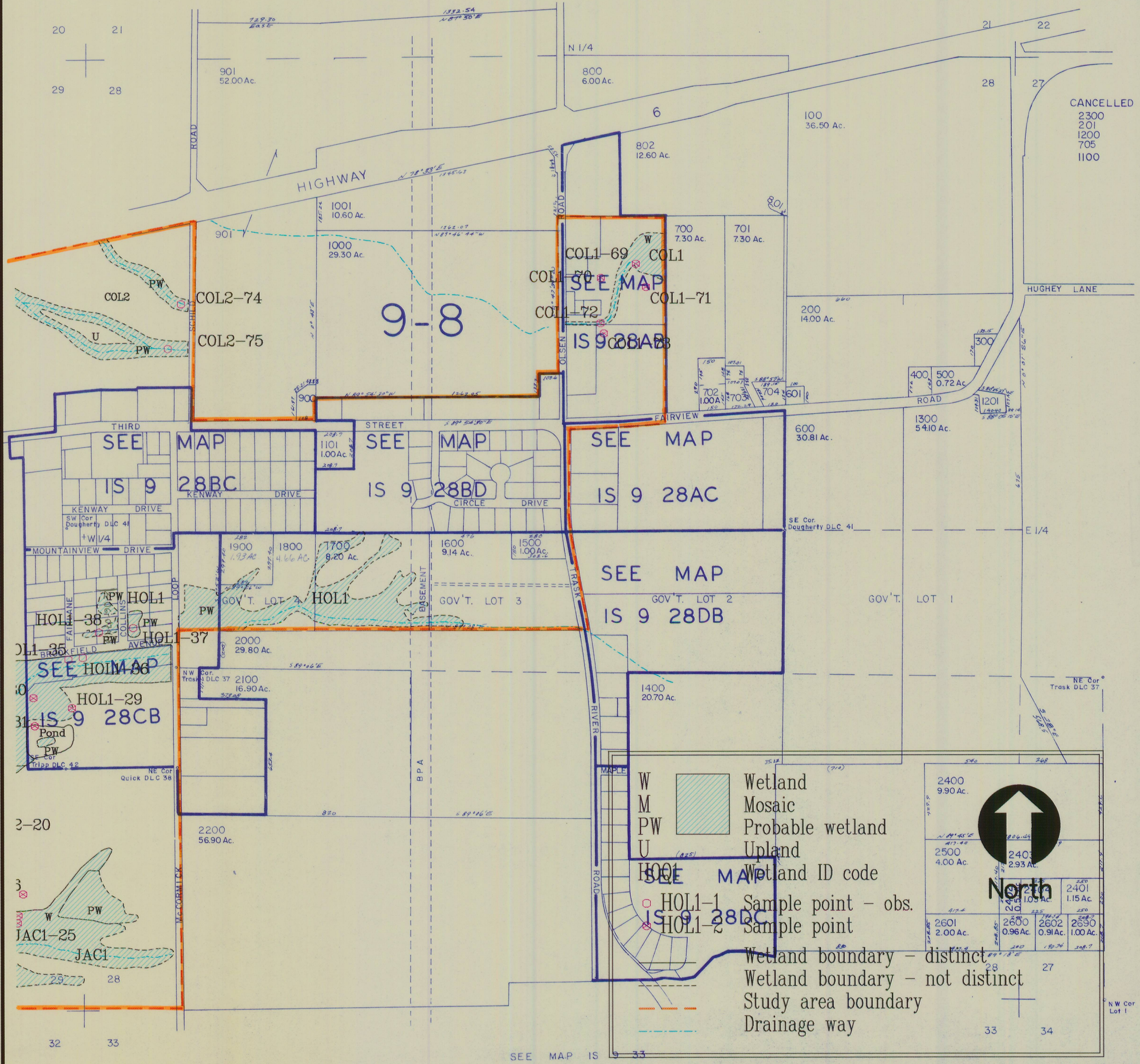
SECTION 28 T.1S. R.9W. W.M.  
 TILLAMOOK COUNTY  
 TILLAMOOK COUNTY

IS 9 28  
 & INDEX

This map was prepared for  
 assessment purposes only

1" = 400'

SEE MAP IS 9 21



SEE MAP IS 9 29

SEE MAP IS 9 27

IS 9 28

## Tillamook Local Wetland Inventory

December 1996

IS 9 28

Inventory conducted by: Loverna Wilson, Environmental Consultant, Corvallis, OR; Phil Scoles, Scoles Associates, Portland, OR; and Laura Brophy, Green Point Consulting, Corvallis, OR.

Information on this map is for planning purposes; all wetland boundaries are approximate. There may be upland areas within mapped wetlands; there may also be unmapped wetlands subject to regulation. In all cases regulators will use actual field conditions, not this map, to determine jurisdictional wetland boundaries.

Funding and assistance provided by Oregon Division of State Lands, U.S. Environmental Protection Agency, and the City of Tillamook.

Cartography by: C and G White Cartography, Inc.

# NW 1/4 NE 1/4 SEC. 28 T.1S. R.9W. W.M.


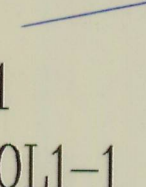
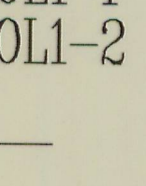

TILLAMOOK COUNTY

NW 1/4 NE 1/4 SEC. 28 T.1S. R.9W. W.M.

1" = 100'

IS 9 28AB

TILLAMOOK COUNTY


- |       |   |                                 |
|-------|---|---------------------------------|
| W     |  | Wetland                         |
| M     |  | Mosaic                          |
| PW    |  | Probable wetland                |
| U     |  | Upland                          |
| HOQ1  |   | Wetland ID code                 |
| ○     |   | HOL1-1 Sample point - obs.      |
| ⊗     |   | HOL1-2 Sample point             |
| —     |   | Wetland boundary - distinct     |
| - - - |   | Wetland boundary - not distinct |
| - - - |   | Study area boundary             |
| - - - |   | Drainage way                    |

1" = 100'

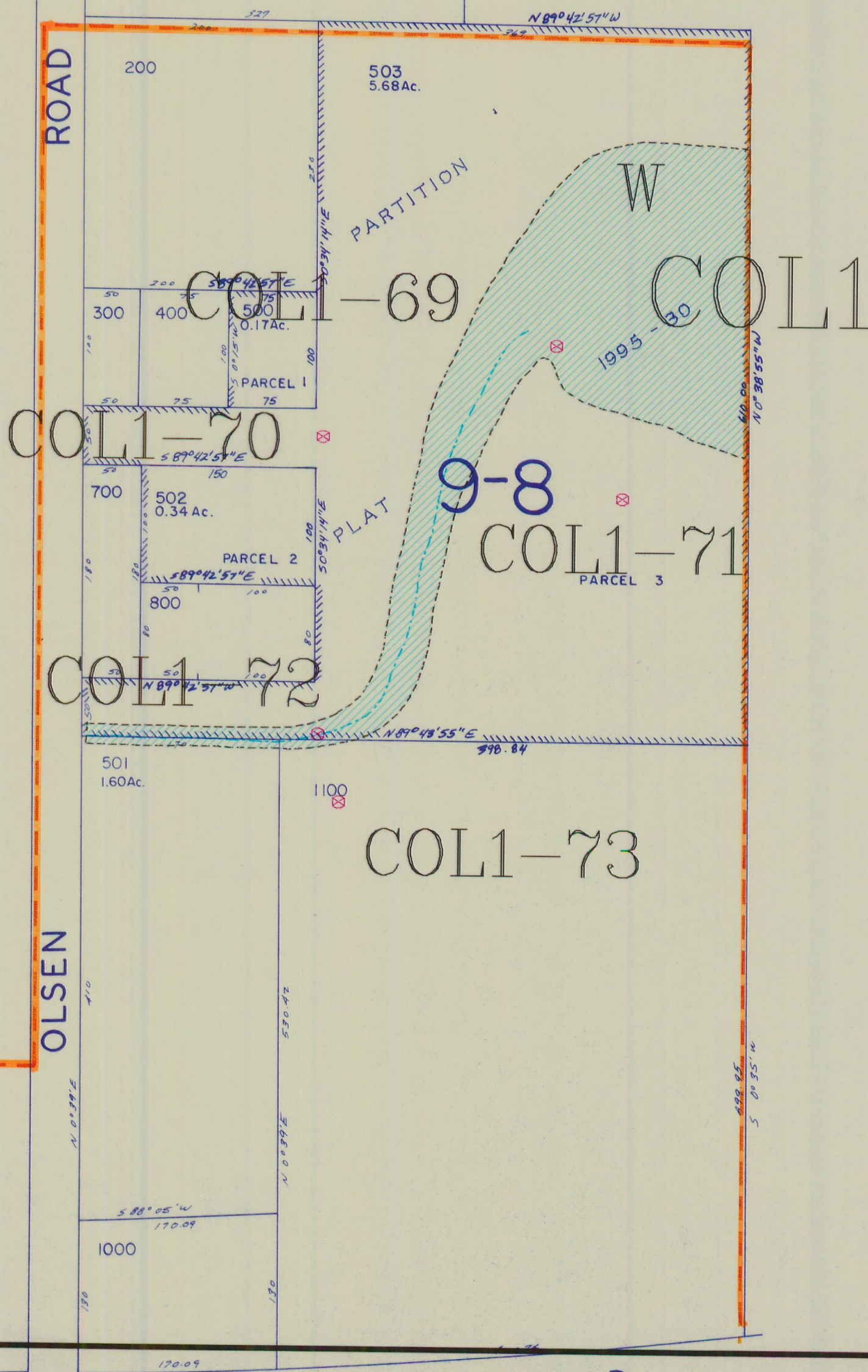


This map was prepared for assessment purpose only.

CANCELLED  
600  
900



SEE MAP IS 9 28



SEE MAP IS 9 28

## Tillamook Local Wetland Inventory December 1996 IS 9 28AB IS 9 28AB

Inventory conducted by: Loverna Wilson, Environmental Consultant, Corvallis, OR; Phil Scoles, Scoles Associates, Portland, OR; and Laura Brophy, Green Point Consulting, Corvallis, OR.

Information on this map is for planning purposes; all wetland boundaries are approximate. There may be upland areas within mapped wetlands; there may also be unmapped wetlands subject to regulation. In all cases regulators will use actual field conditions, not this map, to determine jurisdictional wetland boundaries.

Funding and assistance provided by Oregon Division of State Lands, U.S. Environmental Protection Agency, and the City of Tillamook.

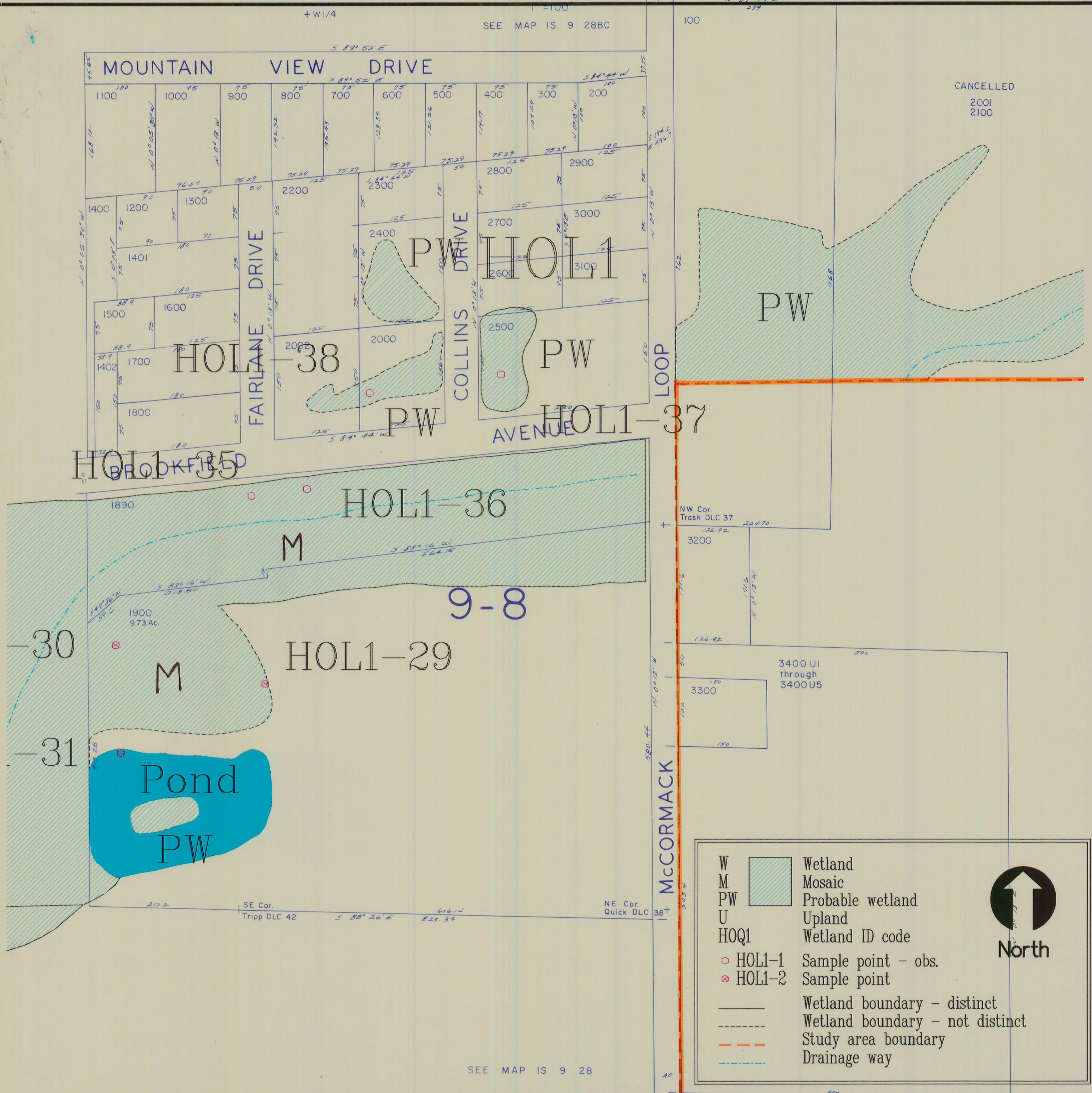
Cartography by: C and G White Cartography, Inc.

NW 1/4 SW 1/4 SEC. 28 T.1S. R.9W. W.M.

TILLAMOOK COUNTY  
 TILLAMOOK COUNTY

This map was prepared for assessment purpose only.

IS 9 28CB



W		Wetland
M		Mosaic
PW		Probable wetland
U		Upland
HQ01		Wetland ID code
		HOL1-1 Sample point - obs.
		HOL1-2 Sample point
		Wetland boundary - distinct
		Wetland boundary - not distinct
		Study area boundary
		Drainage way

**North**

Inventory conducted by: Loverna Wilson, Environmental Consultant, Corvallis, OR; Phil Scoles, Scoles Associates, Portland, OR; and Laura Brophy, Green Point Consulting, Corvallis, OR.

Information on this map is for planning purposes; all wetland boundaries are approximate. There may be upland areas within mapped wetlands; there may also be unmapped wetlands subject to regulation. In all cases regulators will use actual field conditions, not this map, to determine jurisdictional wetland boundaries.

Funding and assistance provided by Oregon Division of State Lands, U.S. Environmental Protection Agency, and the City of Tillamook.

Cartography by: C and G White Cartography, Inc.

This map was prepared for  
assessment purpose only.

N. Line Haynes D.L.C.

SW 1/4 NE 1/4 SEC. 29 T.1S. R.9W. W.M.

TILLAMOOK COUNTY  
1" = 100'

APPROVED LOCAL WETLANDS INVENTORY  
5/1/1997  
OREGON DEPARTMENT OF STATE LANDS

CANCELLED  
100

SEE MAP IS 9 29

N. Line Tripp D.L.C.

NW Cor.  
Tripp D.L.C. 42

6 HIGHWAY

WILSON RIVER

200U1  
200U2  
200U3  
200U4

WILSON RIVER

9-8  
COJ

PW  
PARTITION

PLAT

PARCEL 3

W Wetland  
M Mosaic  
PW Probable wetland  
U Upland  
Wetland ID code



North

H001  
401  
H01-1 Sample point - obs.  
H01-2 Sample point

Wetland boundary - distinct  
Wetland boundary - not distinct  
Study area boundary  
Drainage way

SEE MAP IS 9 29CA

SEE MAP IS 9 29

IS 9 29AC

# Tillamook Local Wetland Inventory

December 1996

IS 9 29AC

Inventory conducted by: Loverna Wilson, Environmental Consultant, Corvallis, OR; Phil Scoles, Scoles Associates, Portland, OR; and Laura Brophy, Green Point Consulting, Corvallis, OR.

Information on this map is for planning purposes; all wetland boundaries are approximate. There may be upland areas within mapped wetlands; there may also be unmapped wetlands subject to regulation. In all cases regulators will use actual field conditions, not this map, to determine jurisdictional wetland boundaries.

Funding and assistance provided by Oregon Division of State Lands, U.S. Environmental Protection Agency, and the City of Tillamook.

Cartography by: C and G White Cartography, Inc.

SEE MAP IS 9 29

APPROVED LOCAL WETLANDS INVENTORY  
 OREGON DEPARTMENT OF STATE LANDS

5/1/1997

# SECTION 29 T.1S. R.9W. W.M.

SECTION 29 T.1S. R.9W. W.M.

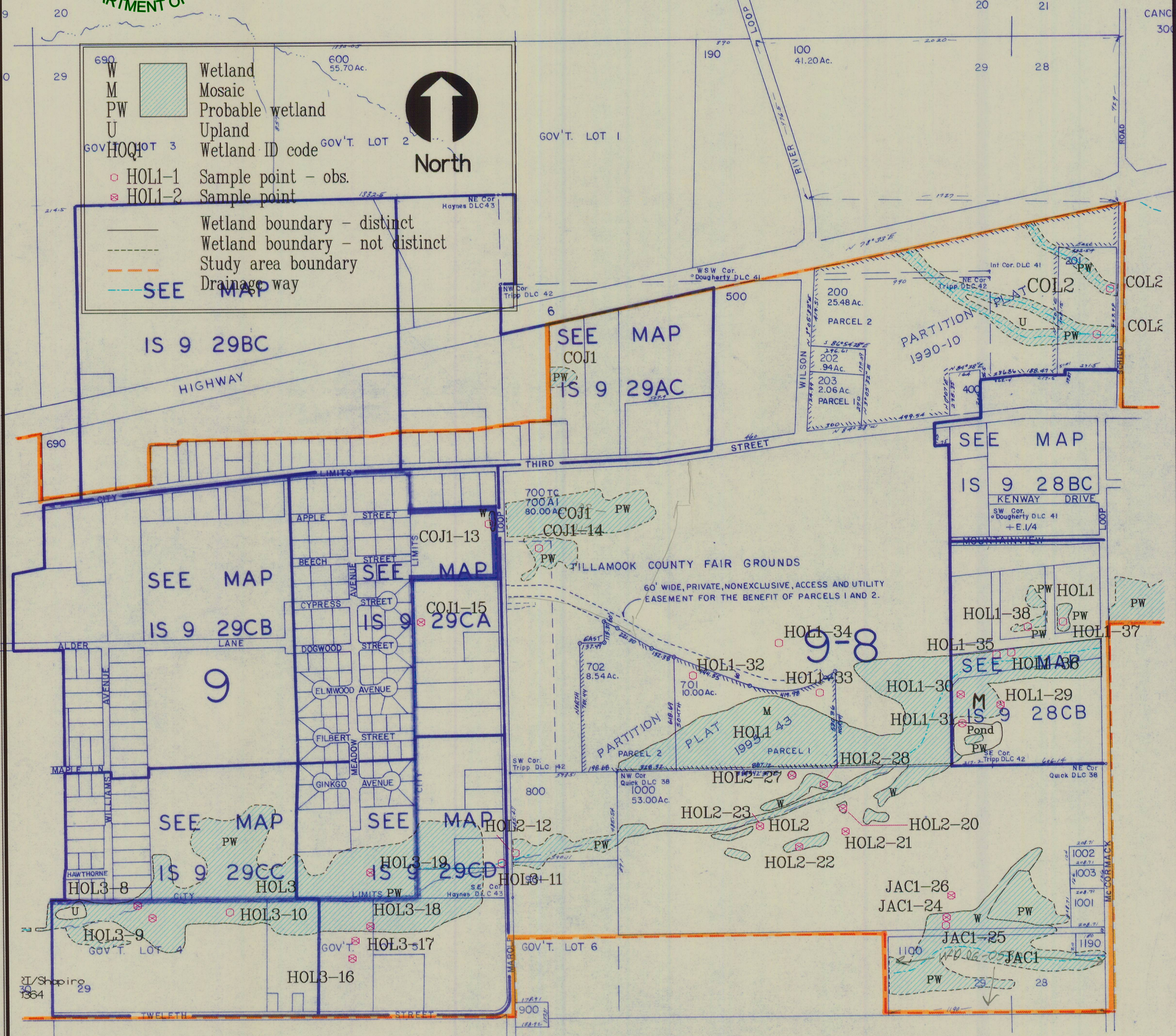
TILLAMOOK COUNTY  
 TILLAMOOK COUNTY

1" = 400'

This map was prepared for  
 assessment purpose only.

IS 9 29  
 & INDEX

SEE MAP IS 9 20



IS 9 29BC

SEE MAP  
 COJ1  
 IS 9 29AC

SEE MAP  
 IS 9 28BC

SEE MAP  
 IS 9 29CB

SEE MAP  
 IS 9 29CA

SEE MAP  
 IS 9 28CB

SEE MAP  
 IS 9 29CC

SEE MAP  
 IS 9 29CD

SEE MAP IS 9 32

## Tillamook Local Wetland Inventory

December 1996

IS 9 29

Inventory conducted by: Loverna Wilson, Environmental Consultant, Corvallis, OR; Phil Scoles, Scoles Associates, Portland, OR; and Laura Brophy, Green Point Consulting, Corvallis, OR.

Information on this map is for planning purposes; all wetland boundaries are approximate. There may be upland areas within mapped wetlands; there may also be unmapped wetlands subject to regulation. In all cases regulators will use actual field conditions, not this map, to determine jurisdictional wetland boundaries.

Funding and assistance provided by Oregon Division of State Lands, U.S. Environmental Protection Agency, and the City of Tillamook. Cartography by: C and G White Cartography, Inc.

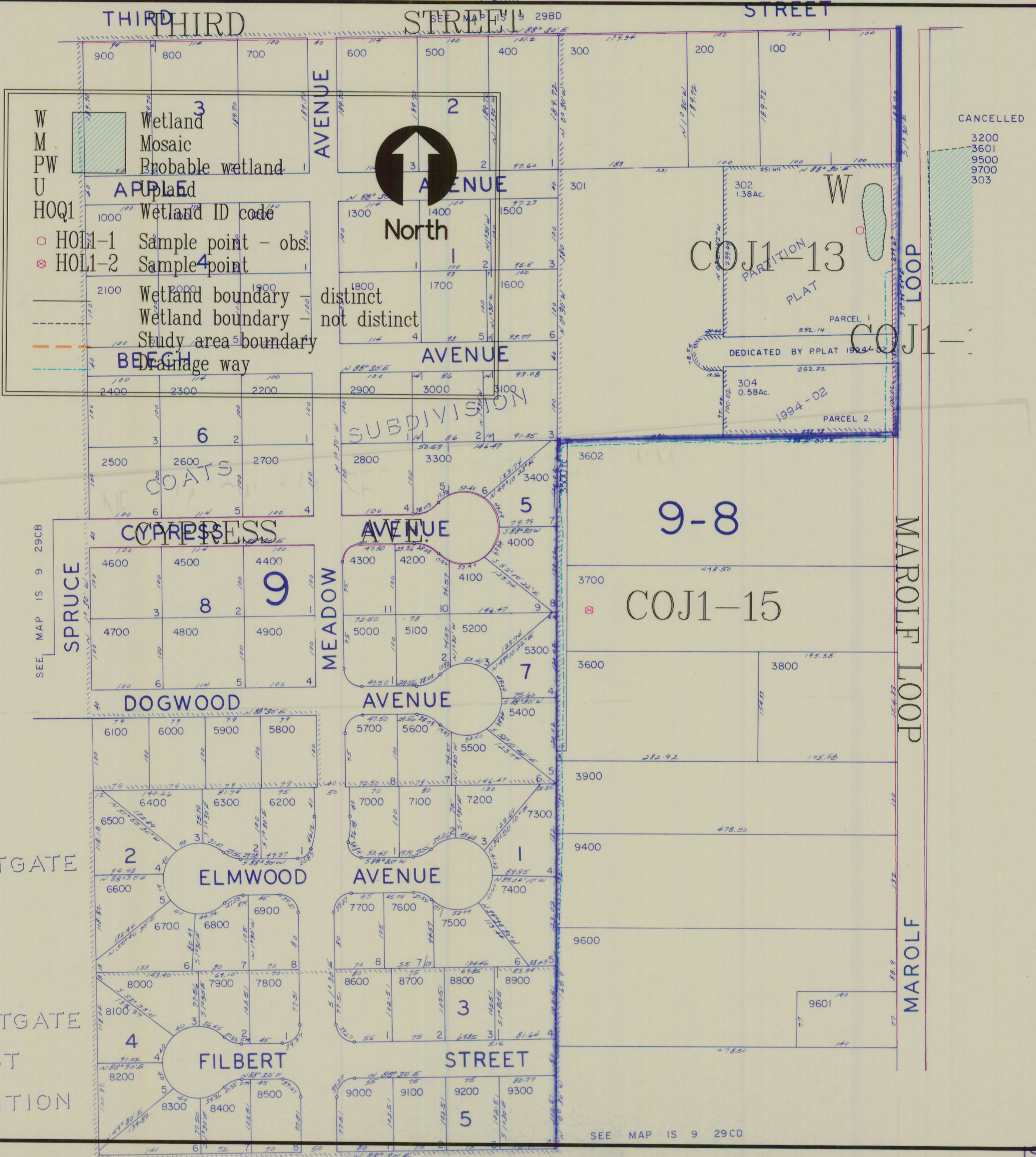
5/1/1997

NE 1/4 SW 1/4 SEC. 29 T.1S. R.9W. W.M.

TILLAMOOK COUNTY  
 TILLAMOOK COUNTY

This map was prepared for assessment purpose only.

IS 9 29CA



Tillamook Local Wetland Inventory

December 1996

IS 9 29CA

Inventory conducted by: Loverna Wilson, Environmental Consultant, Corvallis, OR; Phil Scoles, Scoles Associates, Portland, OR; and Laura Brophy, Green Point Consulting, Corvallis, OR.

Information on this map is for planning purposes; all wetland boundaries are approximate. There may be upland areas within mapped wetlands; there may also be unmapped wetlands subject to regulation. In all cases regulators will use actual field conditions, not this map, to determine jurisdictional wetland boundaries.

Funding and assistance provided by Oregon Division of State Lands, U.S. Environmental Protection Agency, and the City of Tillamook.

Cartography by: C and G White Cartography, Inc.

5/1/1997

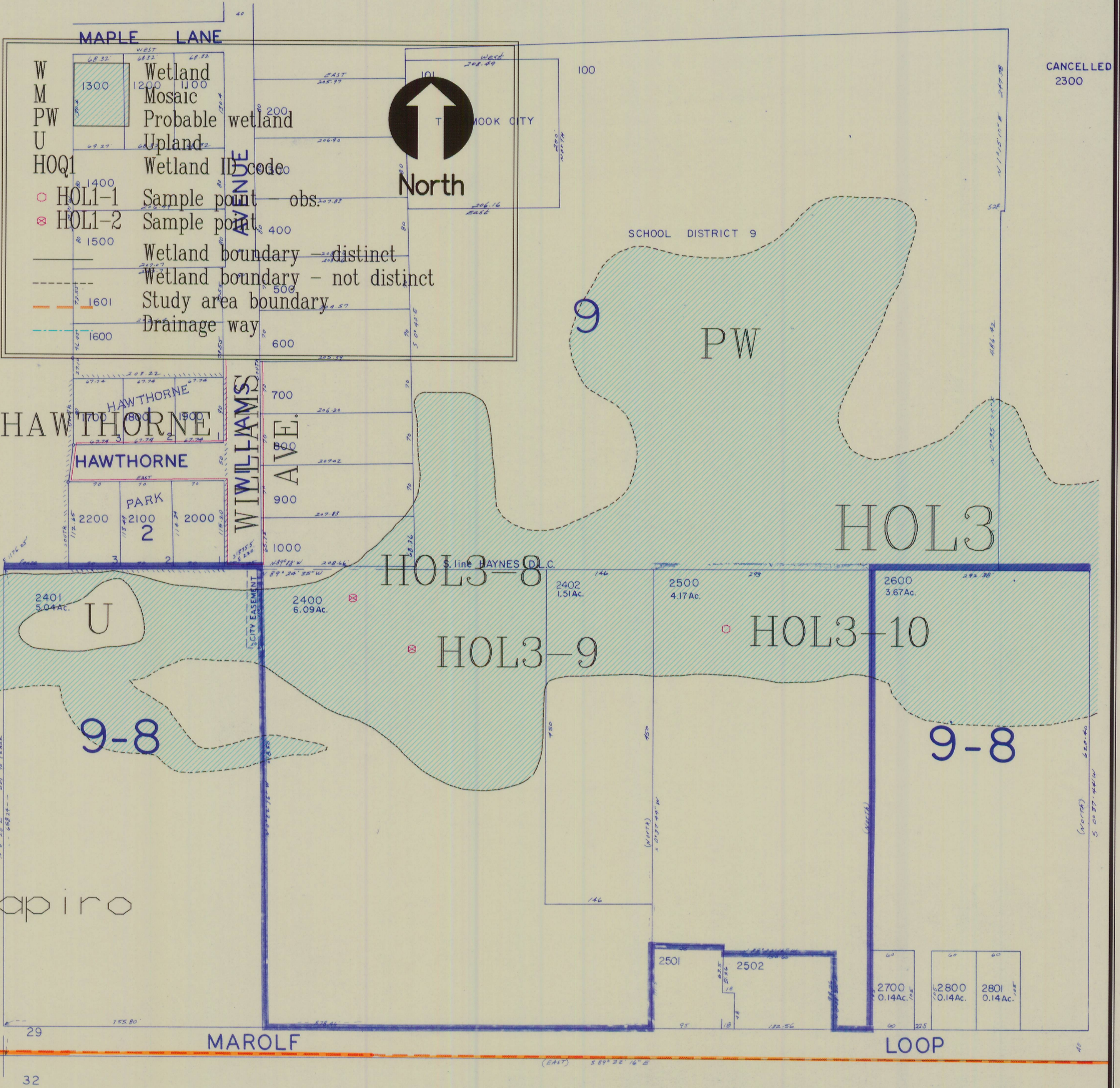
SW 1/4 SW 1/4 SEC. 29 T.1S. R.9W. W.M.

SW 1/4 SW 1/4 SEC. 29 T.1S. R.9W.W.M.  
 TILLAMOOK COUNTY  
 TILLAMOOK COUNTY  
 1" = 100'

This map was prepared for  
 assessment purpose only.

IS 9 29CC

SEE MAP IS 9 29CB



SEE MAP IS 9 30DD

SEE MAP IS 9 29CD

Shapiro  
 34

SEE MAP IS 9 32

IS 9 29CC

Tillamook Local Wetland Inventory

December 1996

IS 9 29CC

Inventory conducted by: Loverna Wilson, Environmental Consultant, Corvallis, OR; Phil Scoles, Scoles Associates, Portland, OR; and Laura Brophy, Green Point Consulting, Corvallis, OR.

Information on this map is for planning purposes; all wetland boundaries are approximate. There may be upland areas within mapped wetlands; there may also be unmapped wetlands subject to regulation. In all cases regulators will use actual field conditions, not this map, to determine jurisdictional wetland boundaries.

Funding and assistance provided by Oregon Division of State Lands, U.S. Environmental Protection Agency, and the City of Tillamook.

Cartography by: C and G White Cartography, Inc.

APPROVED LOCAL WETLANDS INVENTORY  
 OREGON DEPARTMENT OF STATE LANDS  
 5/1/1997

# SE 1/4 SW 1/4 SEC. 30 T.1S. R.9W. W.M.

TILLAMOOK COUNTY  
 SE 1/4 SW 1/4 SEC. 30 T.1S. R.9W. W.M.  
 TILLAMOOK COUNTY

IS 9 30CD  
 TILLAMOOK

1" = 100'

This map was prepared for  
 assessment purpose only.

SEE MAP IS 9 30CA

CANCELLED

1400  
 1500  
 2900  
 3000  
 3100  
 3600  
 3700  
 3800  
 3900  
 4400  
 4200

W	Wetland
M	Mosaic
PW	Probable wetland
U	Upland
H001	Wetland ID code
HOL1-1	Sample point obs.
HOL1-2	Sample point
12	Wetland boundary - distinct
13	Wetland boundary - not distinct
14	Study area boundary
15	Drainage way



SEE MAP IS 9 30CC

2500	2400	2300	2200
4	14	2	1
2600	2700	2800	
5	6	7	8

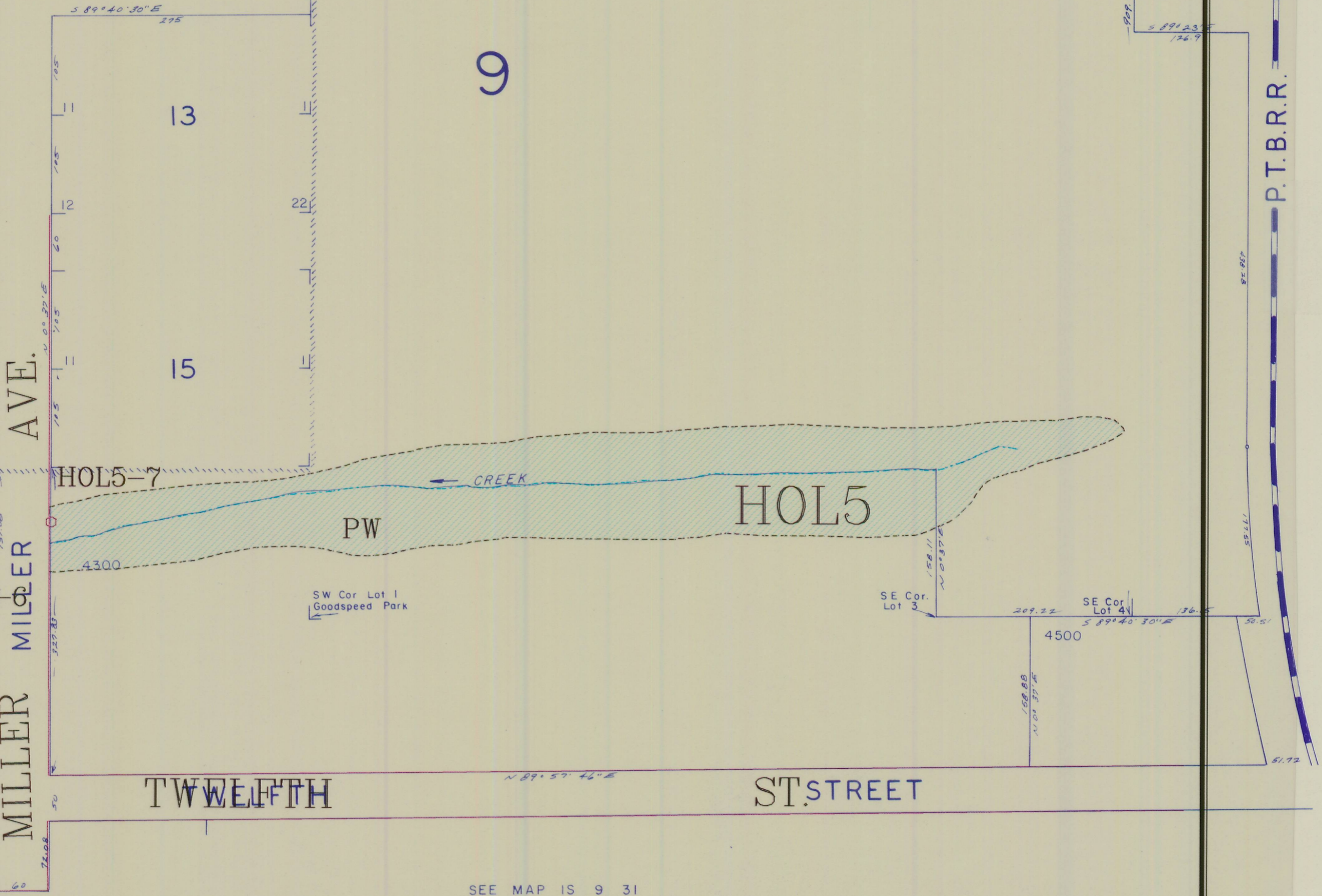
9

3500	3400	3300	3200
4	3	16	2

5	6	7	8
---	---	---	---

HOL6	HOL6	HOL6
------	------	------

4100
------



SEE MAP IS 9 31

## Tillamook Local Wetland Inventory

December 1996

IS 9 30CD

IS 9 30CD

Inventory conducted by: Loverna Wilson, Environmental Consultant, Corvallis, OR; Phil Scoles, Scoles Associates, Portland, OR; and Laura Brophy, Green Point Consulting, Corvallis, OR.

Information on this map is for planning purposes; all wetland boundaries are approximate. There may be upland areas within mapped wetlands; there may also be unmapped wetlands subject to regulation. In all cases regulators will use actual field conditions, not this map, to determine jurisdictional wetland boundaries.

Funding and assistance provided by Oregon Division of State Lands, U.S. Environmental Protection Agency, and the City of Tillamook.

Cartography by: C and G White Cartography, Inc.

APPROVED LOCAL WETLANDS INVENTORY  
 OREGON DEPARTMENT OF STATE LANDS

5/1/1997

SW 1/4 SW 1/4 SEC. 30 T.1S. R.9W. W.M.

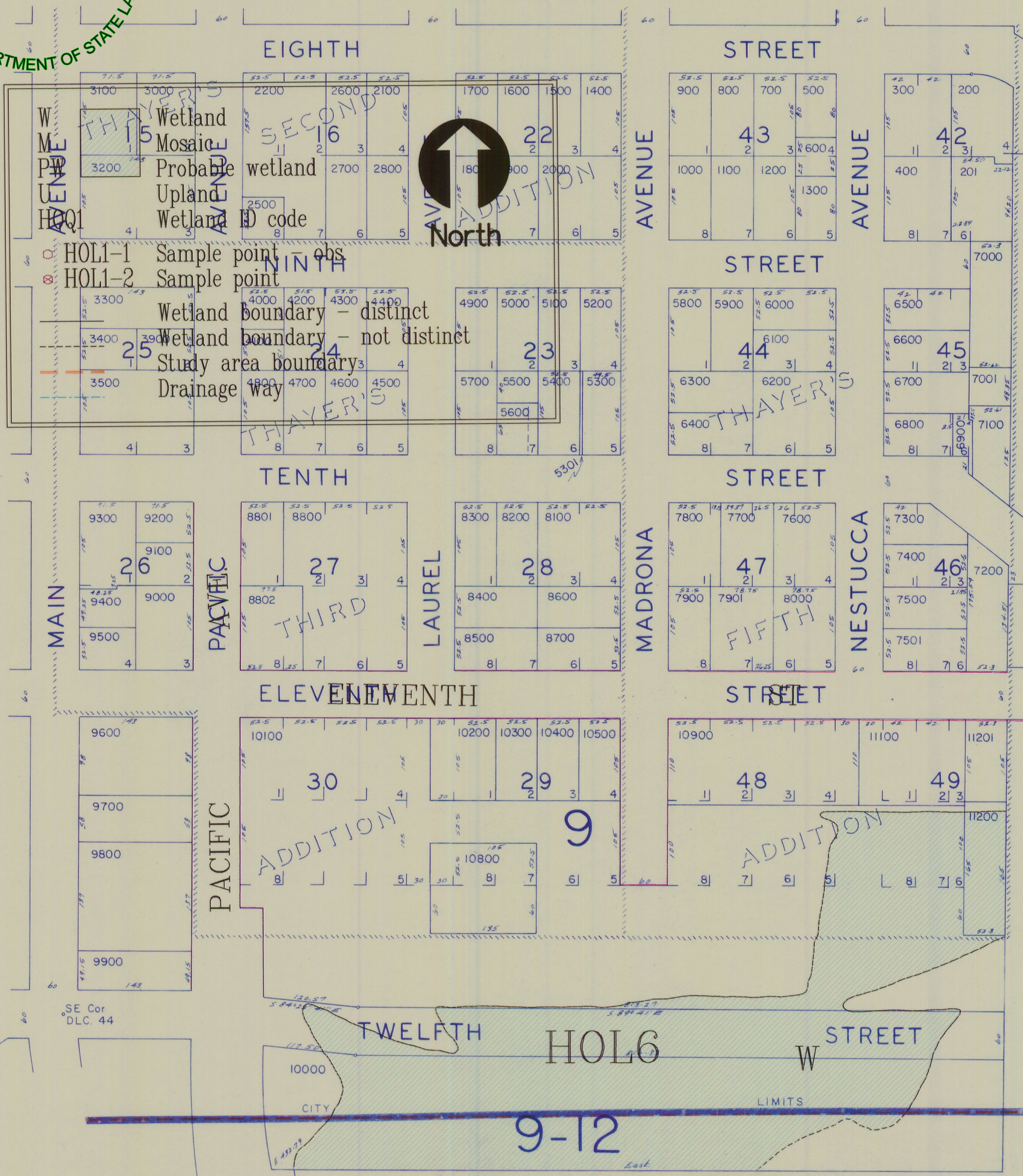
TILLAMOOK COUNTY

This map was prepared for  
 assessment purpose only.

IS 9 30CC  
 TILLAMOOK

SEE MAP IS 9 30CB

1" = 100'



CANCELLED  
 100  
 2300  
 2400  
 2900  
 3600  
 3700  
 3800  
 11000  
 8900  
 10600  
 10700  
 11001  
 11101

SEE MAP IS 9 30CD

SEE MAP IS 9 31B

IS 9 30CC

Tillamook Local Wetland Inventory

December 1996

IS 9 30CC

Inventory conducted by: Loverna Wilson, Environmental Consultant, Corvallis, OR; Phil Scoles, Scoles Associates, Portland, OR; and Laura Brophy, Green Point Consulting, Corvallis, OR.

Information on this map is for planning purposes; all wetland boundaries are approximate. There may be upland areas within mapped wetlands; there may also be unmapped wetlands subject to regulation. In all cases regulators will use actual field conditions, not this map, to determine jurisdictional wetland boundaries.

Funding and assistance provided by Oregon Division of State Lands, U.S. Environmental Protection Agency, and the City of Tillamook.

Cartography by: C and G White Cartography, Inc.

APPROVED LOCAL WETLANDS INVENTORY  
 OREGON DEPARTMENT OF STATE LANDS

5/1/1997

SE 1/4 SE 1/4 SEC. 30 T.1S. R.9W. W.M.

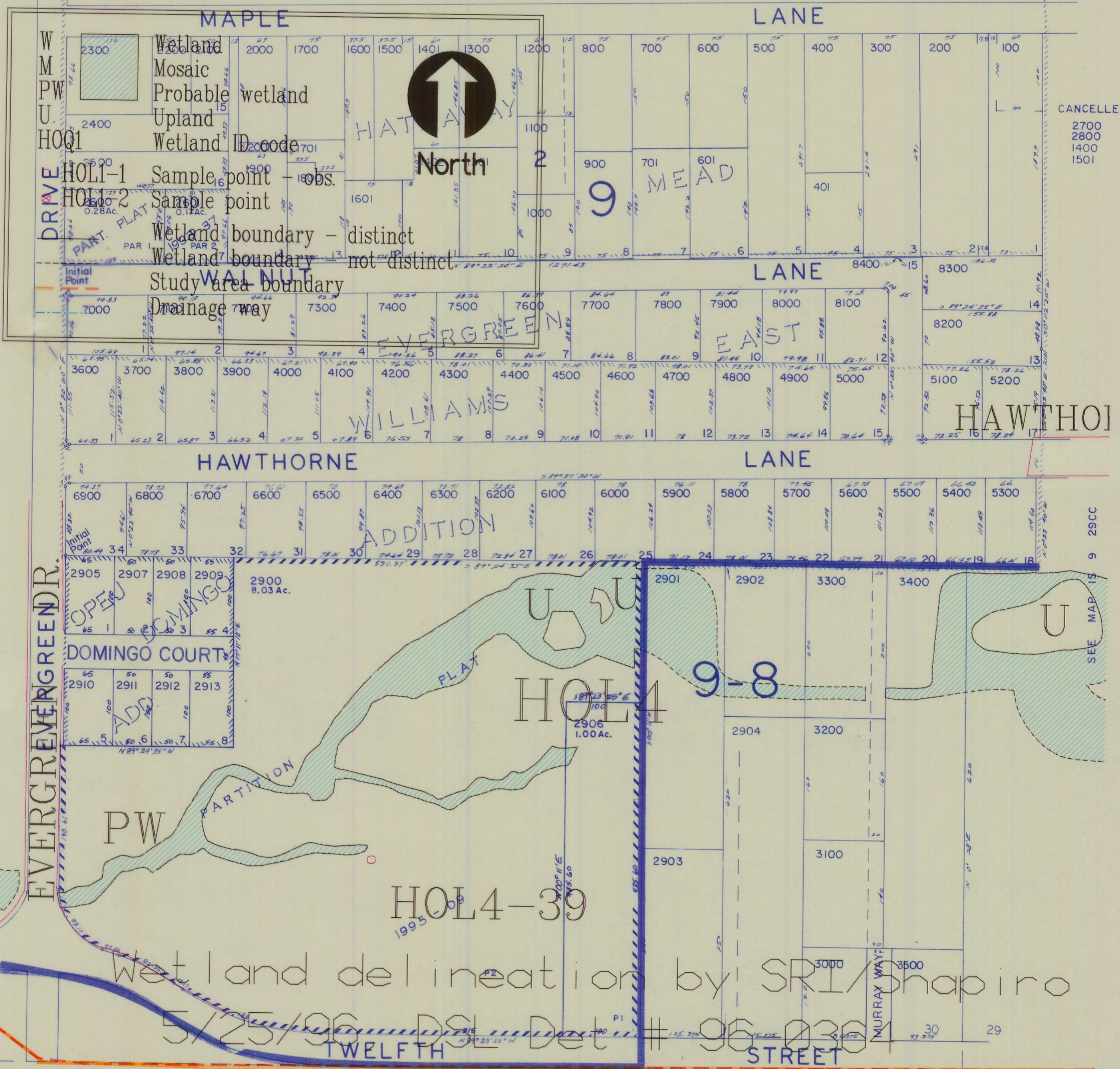
TILLAMOOK COUNTY  
 SE 1/4 SE 1/4 SEC. 30 T.1S. R.9W. W.M.

IS 9 30DD

This map was prepared for  
 assessment purpose only.

1"=100'

SEE MAP IS 9 30DA



SEE MAP IS 9 31

Tillamook Local Wetland Inventory

December 1996

IS 9 30DD

Inventory conducted by: Loverna Wilson, Environmental Consultant, Corvallis, OR; Phil Scoles, Scoles Associates, Portland, OR; and Laura Brophy, Green Point Consulting, Corvallis, OR.

Information on this map is for planning purposes; all wetland boundaries are approximate. There may be upland areas within mapped wetlands; there may also be unmapped wetlands subject to regulation. In all cases regulators will use actual field conditions, not this map, to determine jurisdictional wetland boundaries.

Funding and assistance provided by Oregon Division of State Lands, U.S. Environmental Protection Agency, and the City of Tillamook.

Cartography by: C and G White Cartography, Inc.



SE 1/4 NW 1/4 SEC. 30 T.1S. R.9W. W.M.

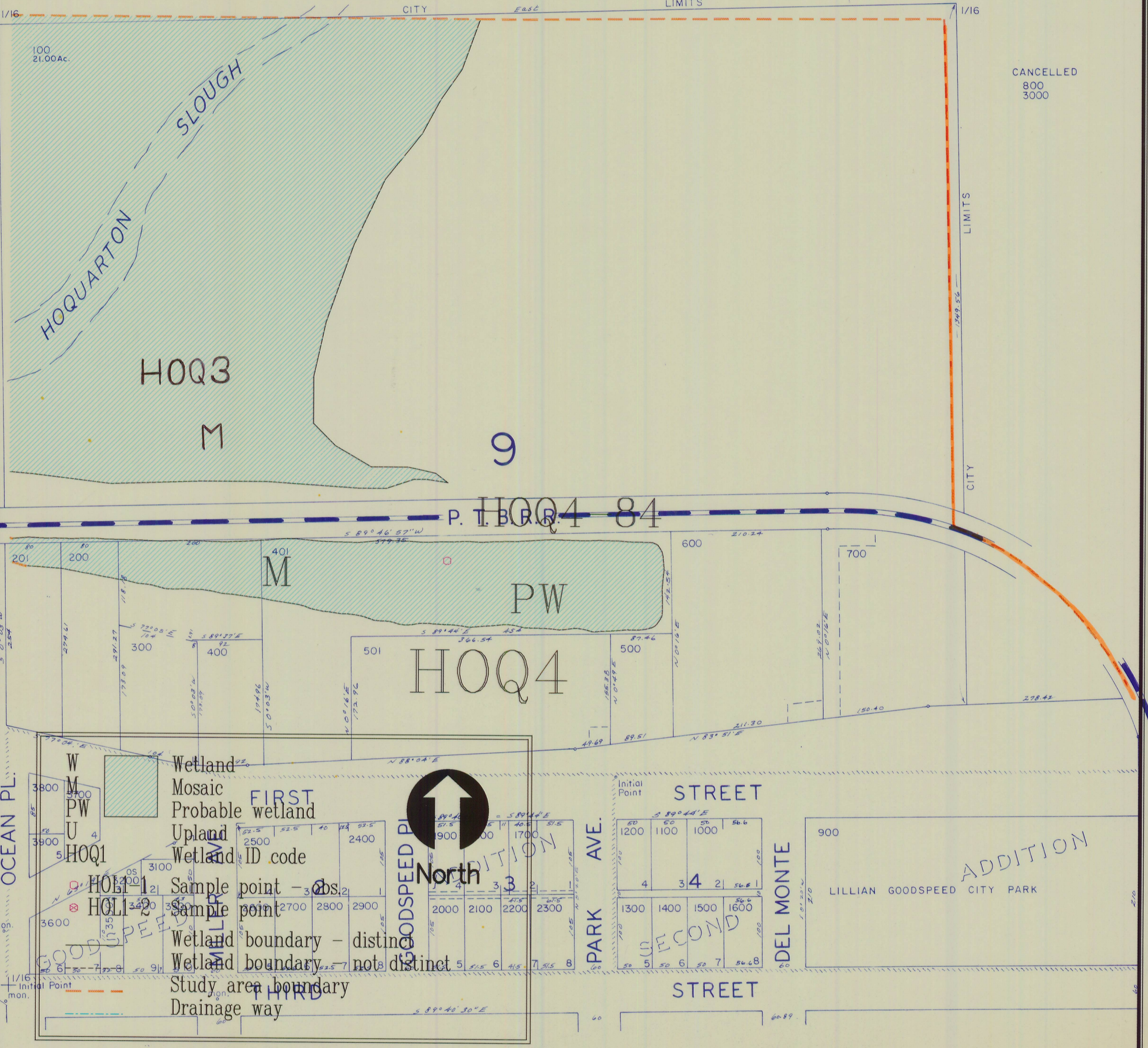
SE 1/4 NW 1/4 SEC. 30 T.1S. R.9W. W.M.  
TILLAMOOK COUNTY

IS 9 30BD  
TILLAMOOK

This map was prepared for assessment purpose only.

1"=100'

SEE MAP IS 9 30



SEE MAP IS 9 30CA

Tillamook Local Wetland Inventory

December 1996

IS 9 30BD

Inventory conducted by: Loverna Wilson, Environmental Consultant, Corvallis, OR; Phil Scoles, Scoles Associates, Portland, OR; and Laura Brophy, Green Point Consulting, Corvallis, OR.

Information on this map is for planning purposes; all wetland boundaries are approximate. There may be upland areas within mapped wetlands; there may also be unmapped wetlands subject to regulation. In all cases regulators will use actual field conditions, not this map, to determine jurisdictional wetland boundaries.

Funding and assistance provided by Oregon Division of State Lands, U.S. Environmental Protection Agency, and the City of Tillamook.

Cartography by: C and G White Cartography, Inc.

SEE MAP IS 9 30

IS 9 30B

# SW 1/4 NW 1/4 SEC. 30 T.1S. R.9W. W.M.

TILLAMOOK COUNTY  
1" = 100'

APPROVED LOCAL WETLANDS INVENTORY  
5/1/1997  
OREGON DEPARTMENT OF STATE LANDS

SW 1/4 NW 1/4 SEC. 30 T.1S. R.9W. W.M.  
TILLAMOOK COUNTY  
1" = 100'

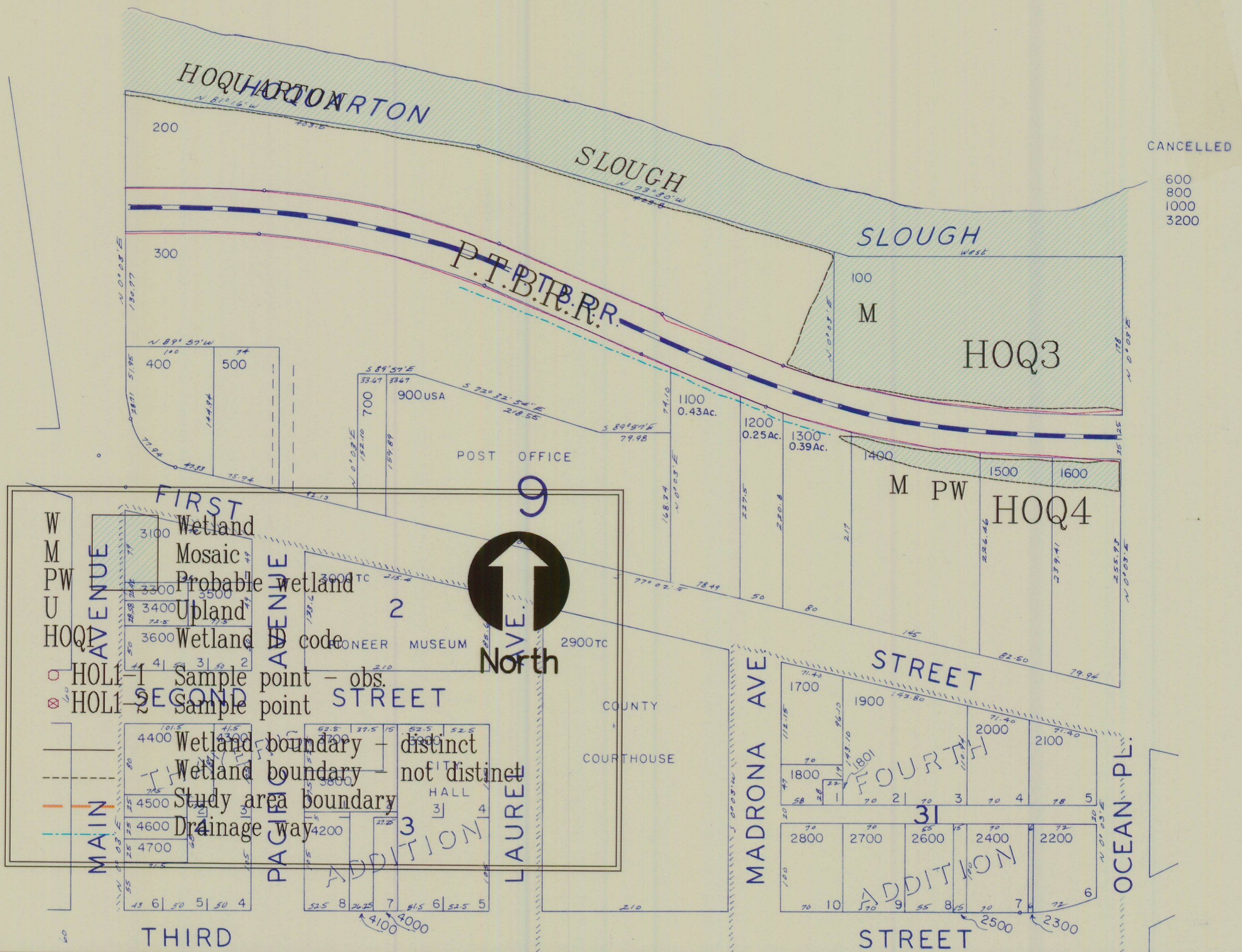
IS 9 30BC  
TILLAMOOK

This map was prepared for  
assessment purpose only.

SEE MAP IS 9 30BB

SEE MAP IS 10 25AD

SEE MAP IS 9 30BD



Tillamook Local Wetland Inventory

December 1996

IS 9 30BC

Inventory conducted by: Loverna Wilson, Environmental Consultant, Corvallis, OR; Phil Scoles, Scoles Associates, Portland, OR; and Laura Brophy, Green Point Consulting, Corvallis, OR.

Information on this map is for planning purposes; all wetland boundaries are approximate. There may be upland areas within mapped wetlands; there may also be unmapped wetlands subject to regulation. In all cases regulators will use actual field conditions, not this map, to determine jurisdictional wetland boundaries.

Funding and assistance provided by Oregon Division of State Lands, U.S. Environmental Protection Agency, and the City of Tillamook.

Cartography by: C and G White Cartography, Inc.

IS 9 30BC

# NW 1/4 NW 1/4 SEC. 30 T.1S. R.9W. W.M.

NW1/4 NW1/4 SEC 30 T.1S. R.9W. W.M.

TILLAMOOK COUNTY

1" = 100'

5/11/1997  
 OREGON DEPARTMENT OF STATE LANDS  
 APPROVED LOCAL WETLANDS INVENTORY

IS 9 30BB

24

19

HADLEY

ROAD

DOUGHERTY SLOUGH

25

30

400

200

100

- W Wetland
- M Mosaic
- PW Probable wetland
- U Upland
- HOQ1 Wetland ID code



North

- HOL1-1 Sample point - obs.
- ⊗ HOL1-2 Sample point

- Wetland boundary - distinct
- - - Wetland boundary - not distinct
- - - Study area boundary
- - - Drainage way

This map was prepared for assessment purpose only

CANCELLED  
 300  
 500  
 1000  
 1100  
 1300  
 1400  
 1600

SEE MAP IS 10 20AA

HIGHWAY

HIGHWAY

101

M.C.

M.C.

HOOBARTON SLOUGH

Tillamook Local Wetland Inventory

December 1996

IS 9 30BB

Inventory conducted by: Loverna Wilson, Environmental Consultant, Corvallis, OR; Phil Scoles, Scoles Associates, Portland, OR; and Laura Brophy, Green Point Consulting, Corvallis, OR.

Information on this map is for planning purposes; all wetland boundaries are approximate. There may be upland areas within mapped wetlands; there may also be unmapped wetlands subject to regulation. In all cases regulators will use actual field conditions, not this map, to determine jurisdictional wetland boundaries.

Funding and assistance provided by Oregon Division of State Lands, U.S. Environmental Protection Agency, and the City of Tillamook.

Cartography by: C and G White Cartography, Inc.

SEE MAP IS 9 30



APPROVED LOCAL WETLANDS INVENTORY  
 OREGON DEPARTMENT OF STATE LANDS

5/1/1997

SW 1/4 SE 1/4 SEC. 30 T.1S. R.9W. W.M.

SW 1/4 SE 1/4 SEC. 30 T.1S. R.9W. W.M.  
 TILLAMOOK COUNTY  
 TILLAMOOK COUNTY

IS 9 30DC  
 TILLAMOOK

This map was prepared for  
 assessment purpose only.

SEE MAP IS 9 30CD

SEE MAP IS 9 30DB

W		Wetland
M		Mosaic
PW		Probable wetland
U		Upland
HOQ1		Wetland ID code
		Sample point - obs.
		Sample point
		Wetland boundary - distinct
		Wetland boundary - not distinct
		Study area boundary
		Drainage way

North

CANCELLED  
 1800  
 2100  
 2200  
 2500  
 2600  
 2700  
 2500  
 200

SEE MAP IS 9 30DD

TWELFTH CITY LIMITS STREET

SEE MAP IS 9 31

9-8

9-12

IS 9 30DC

Tillamook Local Wetland Inventory

December 1996

IS 9 30DC

Inventory conducted by: Loverna Wilson, Environmental Consultant, Corvallis, OR; Phil Scoles, Scoles Associates, Portland, OR; and Laura Brophy, Green Point Consulting, Corvallis, OR.

Information on this map is for planning purposes; all wetland boundaries are approximate. There may be upland areas within mapped wetlands; there may also be unmapped wetlands subject to regulation. In all cases regulators will use actual field conditions, not this map, to determine jurisdictional wetland boundaries.

Funding and assistance provided by Oregon Division of State Lands, U.S. Environmental Protection Agency, and the City of Tillamook.

Cartography by: C and G White Cartography, Inc.