

**SATRE ASSOCIATES, P.C.**  
Planners & Landscape Architects  
E2 East Broadway, Suite 536  
Eugene, Oregon 97401  
(541) 465-4721 - Fax (541) 465-4722 - 1-800-662-7094



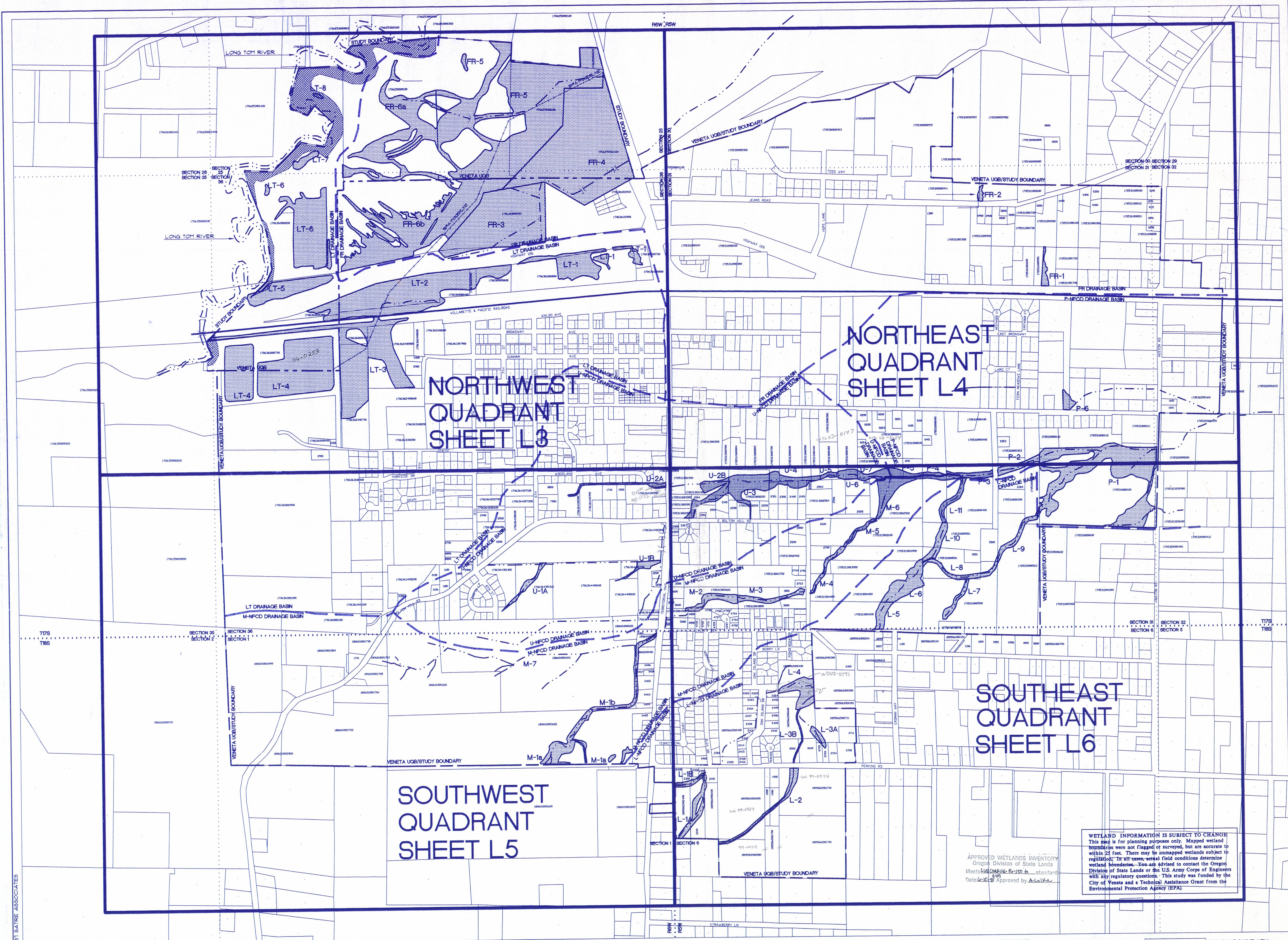
**WETLAND SPECIALTIES, INC.**  
1425 BROADWAY, SUITE 423  
EUGENE, OREGON, 97401  
(541) 683-6627, FAX (541) 683-6627

**Veneta Local Wetland Inventory**  
Veneta, Oregon

INDEX PLAN

JOB #	9-931
DATE	9-18-98
DRAWN	KGC
CHECKED	AM
REVISED	AM


SHEET  
**L1**  
OF



WETLAND INFORMATION IS SUBJECT TO CHANGE. This map is for planning purposes only. Mapped wetland boundaries were not flagged or surveyed, but are accurate to within 25 feet. There may be unmapped wetlands subject to regulation. In all cases, actual field conditions determine wetland boundaries. You are advised to contact the Oregon Division of State Lands or the U.S. Army Corps of Engineers with any regulatory questions. This study was funded by the City of Veneta and a Technical Assistance Grant from the Environmental Protection Agency (EPA).

APPROVED WETLANDS INVENTORY  
Oregon Division of State Lands  
Meets National Wetlands Inventory Standard  
Date 10/13/98 Approved by A.S.A.V.S.

INDEX PLAN



LEGEND

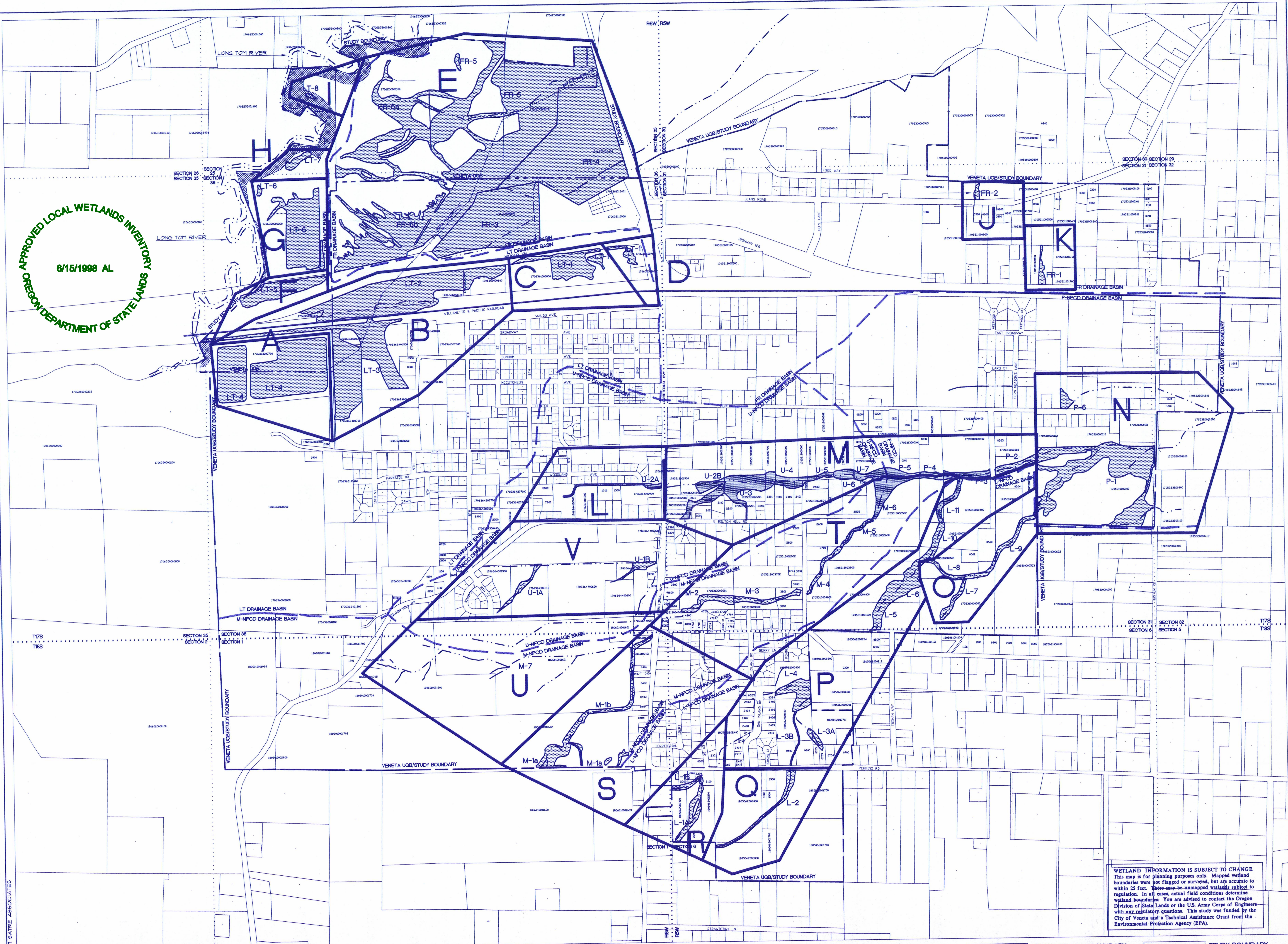
- INDICATES DRAINAGE BASIN
- FR-1 INDICATES WETLAND NUMBER
- INDICATES TOWNSHIP
- INDICATES RANGE
- INDICATES SECTION
- DRAINAGE BASIN BOUNDARY
- DRAINAGE WAY
- WETLAND BOUNDARY
- STUDY BOUNDARY
- VENETA URBAN GROWTH BOUNDARY
- RIPARIAN AREA

Z:\1999\031\Wetmap-fina\ILT-itr.dwg Wed Mar 18 09:52:25 1998

COPYRIGHT 1997 SATRE ASSOCIATES

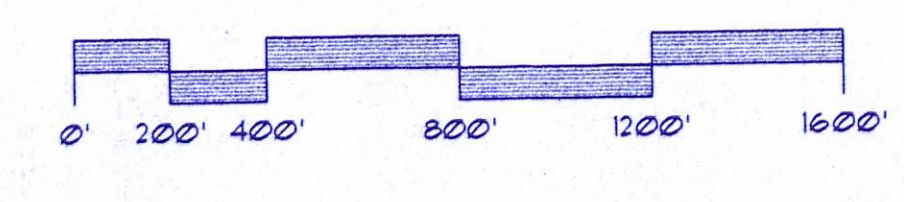
APPROVED LOCAL WETLANDS INVENTORY  
6/15/1998 AL  
OREGON DEPARTMENT OF STATE LANDS

COPYRIGHT 1991 SATRE ASSOCIATES  
Z:\1997\9731\wetmap1.mxd\12-wetl.dwg Plot Date: 10/25/98 10:25:35 1998



WETLAND INFORMATION IS SUBJECT TO CHANGE  
This map is for planning purposes only. Mapped wetland boundaries were not flagged or surveyed, but are accurate to within 25 feet. There may be unmaped wetlands subject to regulation. In all cases, actual field conditions determine wetland boundaries. You are advised to contact the Oregon Division of State Lands or the U.S. Army Corps of Engineers with any regulatory questions. This study was funded by the City of Veneta and a Technical Assistance Grant from the Environmental Protection Agency (EPA).

WETLAND ASSESSMENT UNITS




LEGEND

- A WETLAND ASSESSMENT UNIT
- FR-1 INDICATES WETLAND NUMBER
- INDICATES DRAINAGE BASIN
- INDICATES WETLAND NUMBER
- DRAINAGE BASINS: FR - FISH RICE; LT - LONG TOM; U-FCO - UPPER NORTH FORK COYOTE CREEK; M-FCO - MIDDLE NORTH FORK COYOTE CREEK; L-NCO - LOWER NORTH FORK COYOTE CREEK; P-NCO - PRIMARY NORTH FORK COYOTE CREEK
- TOWNSHIP
- RANGE
- SECTION
- DRAINAGE BASIN BOUNDARY
- DRAINAGE WAY
- WETLAND BOUNDARY
- STUDY BOUNDARY
- VENETA URBAN GROWTH BOUNDARY
- RIPARIAN AREA



**SATRE ASSOCIATES, P.C.**  
Planners & Landscape Architects  
132 East Broadway, Suite 536  
Eugene, Oregon 97401  
(541) 465-4721 • Fax (541) 465-4722 • 1-800-662-7094



**WETLAND SPECIALTIES, INC.**  
132 EAST BROADWAY, SUITE 423  
EUGENE, OREGON 97401  
(541) 685-6627, FAX (541) 685-6627

# Veneta Local Wetland Inventory

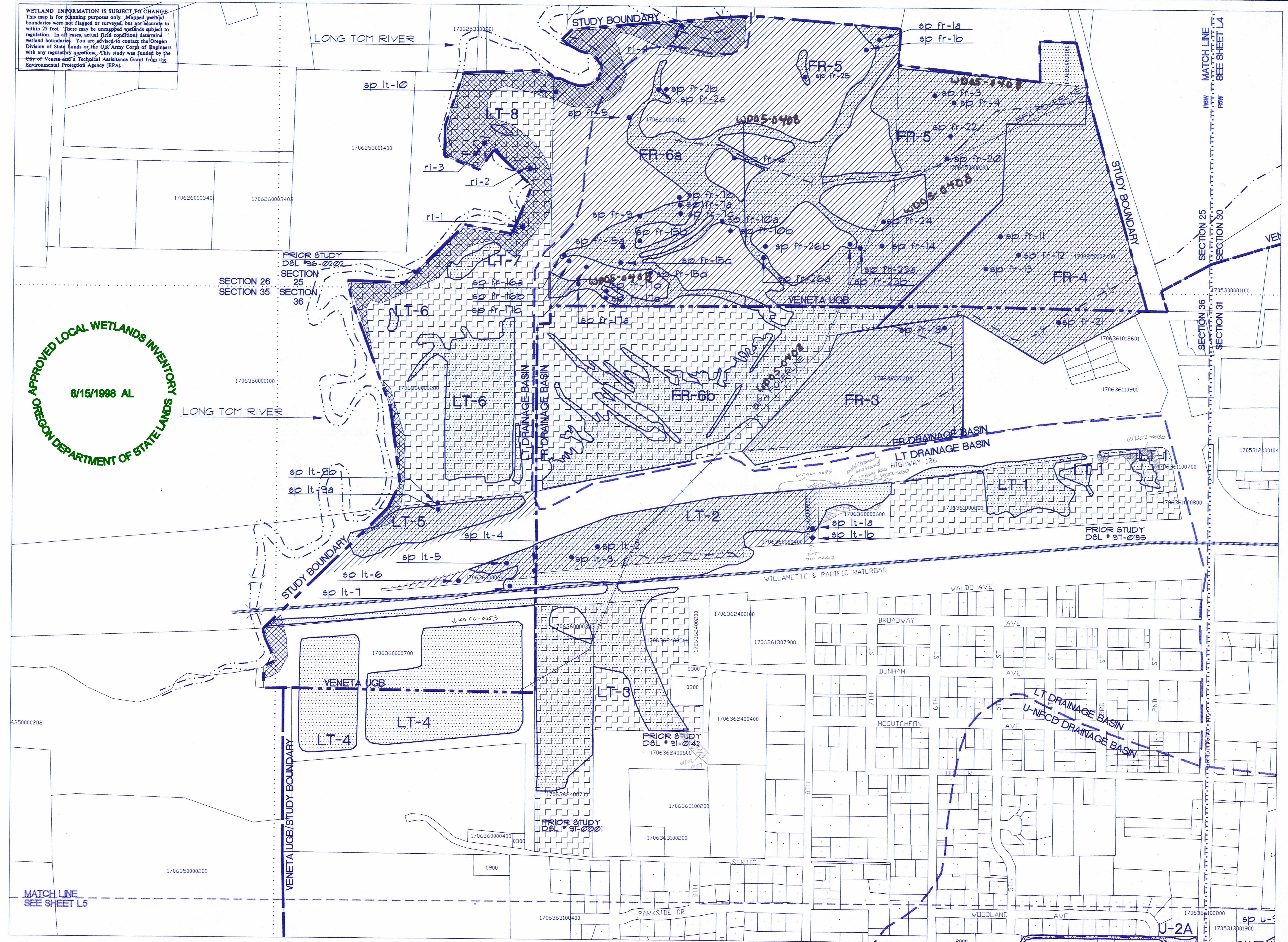
WETLAND ASSESSMENT UNITS

JOB # 9731  
DATE 3-18-98  
DRAWN RJC  
CHECKED RJC  
REVISED:

SHEET  
**L2**  
OF 6

WETLAND INFORMATION IS SUBJECT TO CHANGE  
 This map is for planning purposes only. Mapped wetland boundaries were not flagged or surveyed, but are accurate to within 25 feet. There may be unmapped wetlands subject to regulation. In all cases, actual field conditions determine wetland boundaries. You are advised to contact the Oregon Division of State Lands or the US Army Corps of Engineers with any regulatory questions. This study was funded by the City of Veneta and a Technical Assistance Grant from the Environmental Protection Agency (EPA).

APPROVED LOCAL WETLANDS INVENTORY  
 6/15/1998 AL  
 OREGON DEPARTMENT OF STATE LANDS



**NORTHWEST QUADRANT**

**LEGEND**

- INDICATES DRAINAGE BASIN
- INDICATES WETLAND NUMBER
- FR-1
- FR-2
- FR-3
- FR-4
- FR-5
- FR-6a
- FR-6b
- FR-6c
- FR-6d
- FR-6e
- FR-6f
- FR-6g
- FR-6h
- FR-6i
- FR-6j
- FR-6k
- FR-6l
- FR-6m
- FR-6n
- FR-6o
- FR-6p
- FR-6q
- FR-6r
- FR-6s
- FR-6t
- FR-6u
- FR-6v
- FR-6w
- FR-6x
- FR-6y
- FR-6z
- FR-6aa
- FR-6ab
- FR-6ac
- FR-6ad
- FR-6ae
- FR-6af
- FR-6ag
- FR-6ah
- FR-6ai
- FR-6aj
- FR-6ak
- FR-6al
- FR-6am
- FR-6an
- FR-6ao
- FR-6ap
- FR-6aq
- FR-6ar
- FR-6as
- FR-6at
- FR-6au
- FR-6av
- FR-6aw
- FR-6ax
- FR-6ay
- FR-6az
- FR-6ba
- FR-6bb
- FR-6bc
- FR-6bd
- FR-6be
- FR-6bf
- FR-6bg
- FR-6bh
- FR-6bi
- FR-6bj
- FR-6bk
- FR-6bl
- FR-6bm
- FR-6bn
- FR-6bo
- FR-6bp
- FR-6bq
- FR-6br
- FR-6bs
- FR-6bt
- FR-6bu
- FR-6bv
- FR-6bw
- FR-6bx
- FR-6by
- FR-6bz
- FR-6ca
- FR-6cb
- FR-6cc
- FR-6cd
- FR-6ce
- FR-6cf
- FR-6cg
- FR-6ch
- FR-6ci
- FR-6cj
- FR-6ck
- FR-6cl
- FR-6cm
- FR-6cn
- FR-6co
- FR-6cp
- FR-6cq
- FR-6cr
- FR-6cs
- FR-6ct
- FR-6cu
- FR-6cv
- FR-6cw
- FR-6cx
- FR-6cy
- FR-6cz
- FR-6da
- FR-6db
- FR-6dc
- FR-6dd
- FR-6de
- FR-6df
- FR-6dg
- FR-6dh
- FR-6di
- FR-6dj
- FR-6dk
- FR-6dl
- FR-6dm
- FR-6dn
- FR-6do
- FR-6dp
- FR-6dq
- FR-6dr
- FR-6ds
- FR-6dt
- FR-6du
- FR-6dv
- FR-6dw
- FR-6dx
- FR-6dy
- FR-6dz
- FR-6ea
- FR-6eb
- FR-6ec
- FR-6ed
- FR-6ee
- FR-6ef
- FR-6eg
- FR-6eh
- FR-6ei
- FR-6ej
- FR-6ek
- FR-6el
- FR-6em
- FR-6en
- FR-6eo
- FR-6ep
- FR-6eq
- FR-6er
- FR-6es
- FR-6et
- FR-6eu
- FR-6ev
- FR-6ew
- FR-6ex
- FR-6ey
- FR-6ez
- FR-6fa
- FR-6fb
- FR-6fc
- FR-6fd
- FR-6fe
- FR-6ff
- FR-6fg
- FR-6fh
- FR-6fi
- FR-6fj
- FR-6fk
- FR-6fl
- FR-6fm
- FR-6fn
- FR-6fo
- FR-6fp
- FR-6fq
- FR-6fr
- FR-6fs
- FR-6ft
- FR-6fu
- FR-6fv
- FR-6fw
- FR-6fx
- FR-6fy
- FR-6fz
- FR-6ga
- FR-6gb
- FR-6gc
- FR-6gd
- FR-6ge
- FR-6gf
- FR-6gg
- FR-6gh
- FR-6gi
- FR-6gj
- FR-6gk
- FR-6gl
- FR-6gm
- FR-6gn
- FR-6go
- FR-6gp
- FR-6gq
- FR-6gr
- FR-6gs
- FR-6gt
- FR-6gu
- FR-6gv
- FR-6gw
- FR-6gx
- FR-6gy
- FR-6gz
- FR-6ha
- FR-6hb
- FR-6hc
- FR-6hd
- FR-6he
- FR-6hf
- FR-6hg
- FR-6hh
- FR-6hi
- FR-6hj
- FR-6hk
- FR-6hl
- FR-6hm
- FR-6hn
- FR-6ho
- FR-6hp
- FR-6hq
- FR-6hr
- FR-6hs
- FR-6ht
- FR-6hu
- FR-6hv
- FR-6hw
- FR-6hx
- FR-6hy
- FR-6hz
- FR-6ia
- FR-6ib
- FR-6ic
- FR-6id
- FR-6ie
- FR-6if
- FR-6ig
- FR-6ih
- FR-6ii
- FR-6ij
- FR-6ik
- FR-6il
- FR-6im
- FR-6in
- FR-6io
- FR-6ip
- FR-6iq
- FR-6ir
- FR-6is
- FR-6it
- FR-6iu
- FR-6iv
- FR-6iw
- FR-6ix
- FR-6iy
- FR-6iz
- FR-6ja
- FR-6jb
- FR-6jc
- FR-6jd
- FR-6je
- FR-6jf
- FR-6jg
- FR-6jh
- FR-6ji
- FR-6jj
- FR-6jk
- FR-6jl
- FR-6jm
- FR-6jn
- FR-6jo
- FR-6jp
- FR-6jq
- FR-6jr
- FR-6js
- FR-6jt
- FR-6ju
- FR-6jv
- FR-6jw
- FR-6jx
- FR-6jy
- FR-6jz
- FR-6ka
- FR-6kb
- FR-6kc
- FR-6kd
- FR-6ke
- FR-6kf
- FR-6kg
- FR-6kh
- FR-6ki
- FR-6kj
- FR-6kk
- FR-6kl
- FR-6km
- FR-6kn
- FR-6ko
- FR-6kp
- FR-6kq
- FR-6kr
- FR-6ks
- FR-6kt
- FR-6ku
- FR-6kv
- FR-6kw
- FR-6kx
- FR-6ky
- FR-6kz
- FR-6la
- FR-6lb
- FR-6lc
- FR-6ld
- FR-6le
- FR-6lf
- FR-6lg
- FR-6lh
- FR-6li
- FR-6lj
- FR-6lk
- FR-6ll
- FR-6lm
- FR-6ln
- FR-6lo
- FR-6lp
- FR-6lq
- FR-6lr
- FR-6ls
- FR-6lt
- FR-6lu
- FR-6lv
- FR-6lw
- FR-6lx
- FR-6ly
- FR-6lz
- FR-6ma
- FR-6mb
- FR-6mc
- FR-6md
- FR-6me
- FR-6mf
- FR-6mg
- FR-6mh
- FR-6mi
- FR-6mj
- FR-6mk
- FR-6ml
- FR-6mm
- FR-6mn
- FR-6mo
- FR-6mp
- FR-6mq
- FR-6mr
- FR-6ms
- FR-6mt
- FR-6mu
- FR-6mv
- FR-6mw
- FR-6mx
- FR-6my
- FR-6mz
- FR-6na
- FR-6nb
- FR-6nc
- FR-6nd
- FR-6ne
- FR-6nf
- FR-6ng
- FR-6nh
- FR-6ni
- FR-6nj
- FR-6nk
- FR-6nl
- FR-6nm
- FR-6nn
- FR-6no
- FR-6np
- FR-6nq
- FR-6nr
- FR-6ns
- FR-6nt
- FR-6nu
- FR-6nv
- FR-6nw
- FR-6nx
- FR-6ny
- FR-6nz
- FR-6oa
- FR-6ob
- FR-6oc
- FR-6od
- FR-6oe
- FR-6of
- FR-6og
- FR-6oh
- FR-6oi
- FR-6oj
- FR-6ok
- FR-6ol
- FR-6om
- FR-6on
- FR-6oo
- FR-6op
- FR-6oq
- FR-6or
- FR-6os
- FR-6ot
- FR-6ou
- FR-6ov
- FR-6ow
- FR-6ox
- FR-6oy
- FR-6oz
- FR-6pa
- FR-6pb
- FR-6pc
- FR-6pd
- FR-6pe
- FR-6pf
- FR-6pg
- FR-6ph
- FR-6pi
- FR-6pj
- FR-6pk
- FR-6pl
- FR-6pm
- FR-6pn
- FR-6po
- FR-6pp
- FR-6pq
- FR-6pr
- FR-6ps
- FR-6pt
- FR-6pu
- FR-6pv
- FR-6pw
- FR-6px
- FR-6py
- FR-6pz
- FR-6qa
- FR-6qb
- FR-6qc
- FR-6qd
- FR-6qe
- FR-6qf
- FR-6qg
- FR-6qh
- FR-6qi
- FR-6qj
- FR-6qk
- FR-6ql
- FR-6qm
- FR-6qn
- FR-6qo
- FR-6qp
- FR-6qq
- FR-6qr
- FR-6qs
- FR-6qt
- FR-6qu
- FR-6qv
- FR-6qw
- FR-6qx
- FR-6qy
- FR-6qz
- FR-6ra
- FR-6rb
- FR-6rc
- FR-6rd
- FR-6re
- FR-6rf
- FR-6rg
- FR-6rh
- FR-6ri
- FR-6rj
- FR-6rk
- FR-6rl
- FR-6rm
- FR-6rn
- FR-6ro
- FR-6rp
- FR-6rq
- FR-6rr
- FR-6rs
- FR-6rt
- FR-6ru
- FR-6rv
- FR-6rw
- FR-6rx
- FR-6ry
- FR-6rz
- FR-6sa
- FR-6sb
- FR-6sc
- FR-6sd
- FR-6se
- FR-6sf
- FR-6sg
- FR-6sh
- FR-6si
- FR-6sj
- FR-6sk
- FR-6sl
- FR-6sm
- FR-6sn
- FR-6so
- FR-6sp
- FR-6sq
- FR-6sr
- FR-6ss
- FR-6st
- FR-6su
- FR-6sv
- FR-6sw
- FR-6sx
- FR-6sy
- FR-6sz
- FR-6ta
- FR-6tb
- FR-6tc
- FR-6td
- FR-6te
- FR-6tf
- FR-6tg
- FR-6th
- FR-6ti
- FR-6tj
- FR-6tk
- FR-6tl
- FR-6tm
- FR-6tn
- FR-6to
- FR-6tp
- FR-6tq
- FR-6tr
- FR-6ts
- FR-6tt
- FR-6tu
- FR-6tv
- FR-6tw
- FR-6tx
- FR-6ty
- FR-6tz
- FR-6ua
- FR-6ub
- FR-6uc
- FR-6ud
- FR-6ue
- FR-6uf
- FR-6ug
- FR-6uh
- FR-6ui
- FR-6uj
- FR-6uk
- FR-6ul
- FR-6um
- FR-6un
- FR-6uo
- FR-6up
- FR-6uq
- FR-6ur
- FR-6us
- FR-6ut
- FR-6uu
- FR-6uv
- FR-6uw
- FR-6ux
- FR-6uy
- FR-6uz
- FR-6va
- FR-6vb
- FR-6vc
- FR-6vd
- FR-6ve
- FR-6vf
- FR-6vg
- FR-6vh
- FR-6vi
- FR-6vj
- FR-6vk
- FR-6vl
- FR-6vm
- FR-6vn
- FR-6vo
- FR-6vp
- FR-6vq
- FR-6vr
- FR-6vs
- FR-6vt
- FR-6vu
- FR-6vv
- FR-6vw
- FR-6vx
- FR-6vy
- FR-6vz
- FR-6wa
- FR-6wb
- FR-6wc
- FR-6wd
- FR-6we
- FR-6wf
- FR-6wg
- FR-6wh
- FR-6wi
- FR-6wj
- FR-6wk
- FR-6wl
- FR-6wm
- FR-6wn
- FR-6wo
- FR-6wp
- FR-6wq
- FR-6wr
- FR-6ws
- FR-6wt
- FR-6wu
- FR-6wv
- FR-6ww
- FR-6wx
- FR-6wy
- FR-6wz
- FR-6xa
- FR-6xb
- FR-6xc
- FR-6xd
- FR-6xe
- FR-6xf
- FR-6xg
- FR-6xh
- FR-6xi
- FR-6xj
- FR-6xk
- FR-6xl
- FR-6xm
- FR-6xn
- FR-6xo
- FR-6xp
- FR-6xq
- FR-6xr
- FR-6xs
- FR-6xt
- FR-6xu
- FR-6xv
- FR-6xw
- FR-6xx
- FR-6xy
- FR-6xz
- FR-6ya
- FR-6yb
- FR-6yc
- FR-6yd
- FR-6ye
- FR-6yf
- FR-6yg
- FR-6yh
- FR-6yi
- FR-6yj
- FR-6yk
- FR-6yl
- FR-6ym
- FR-6yn
- FR-6yo
- FR-6yp
- FR-6yq
- FR-6yr
- FR-6ys
- FR-6yt
- FR-6yu
- FR-6yv
- FR-6yw
- FR-6yx
- FR-6yy
- FR-6yz
- FR-6za
- FR-6zb
- FR-6zc
- FR-6zd
- FR-6ze
- FR-6zf
- FR-6zg
- FR-6zh
- FR-6zi
- FR-6zj
- FR-6zk
- FR-6zl
- FR-6zm
- FR-6zn
- FR-6zo
- FR-6zp
- FR-6zq
- FR-6zr
- FR-6zs
- FR-6zt
- FR-6zu
- FR-6zv
- FR-6zw
- FR-6zx
- FR-6zy
- FR-6zz

INDICATES DRAINAGE BASIN

INDICATES WETLAND NUMBER

FR-1

FR-2

FR-3

FR-4

FR-5

FR-6a

FR-6b

FR-6c

FR-6d

FR-6e

FR-6f

FR-6g

FR-6h

FR-6i

FR-6j

FR-6k

FR-6l

FR-6m

FR-6n

FR-6o

FR-6p

FR-6q

FR-6r

FR-6s

FR-6t

FR-6u

FR-6v

FR-6w

FR-6x

FR-6y

FR-6z

FR-6aa

FR-6ab

FR-6ac

FR-6ad

FR-6ae

FR-6af

FR-6ag

FR-6ah

FR-6ai

FR-6aj

FR-6ak

FR-6al

FR-6am

FR-6an

FR-6ao

FR-6ap

FR-6aq

FR-6ar

FR-6as

FR-6at

FR-6au

FR-6av

FR-6aw

FR-6ax

FR-6ay

FR-6az

FR-6ba

FR-6bb

FR-6bc

FR-6bd

FR-6be

FR-6bf

FR-6bg

FR-6bh

FR-6bi

FR-6bj

FR-6bk

FR-6bl

FR-6bm

FR-6bn

FR-6bo

FR-6bp

FR-6bq

FR-6br

FR-6bs

FR-6bt

FR-6bu

FR-6bv

FR-6bw

FR-6bx

FR-6by

FR-6bz

FR-6ca

FR-6cb

FR-6cc

FR-6cd

FR-6ce

FR-6cf

FR-6cg

FR-6ch

FR-6ci

FR-6cj

FR-6ck

FR-6cl

FR-6cm

FR-6cn

FR-6co

FR-6cp

FR-6cq

FR-6cr

FR-6cs

FR-6ct

FR-6cu

FR-6cv

FR-6cw

FR-6cx

FR-6cy

FR-6cz

FR-6da

FR-6db

FR-6dc

FR-6dd

FR-6de

FR-6df

FR-6dg

FR-6dh

FR-6di

FR-6dj

FR-6dk

FR-6dl

FR-6dm

FR-6dn

FR-6do

FR-6dp

FR-6dq

FR-6dr

FR-6ds

FR-6dt

FR-6du

FR-6dv

FR-6dw

FR-6dx

FR-6dy

FR-6dz

FR-6ea

FR-6eb

FR-6ec

FR-6ed

FR-6ee

FR-6ef

FR-6eg

FR-6eh

FR-6ei

FR-6ej

FR-6ek

FR-6el

FR-6em

FR-6en

FR-6eo

FR-6ep

FR-6eq

FR-6er

FR-6es

FR-6et

FR-6eu

FR-6ev

FR-6ew

FR-6ex

FR-6ey

FR-6ez

FR-6fa

FR-6fb

FR-6fc

FR-6fd

FR-6fe

FR-6ff

FR-6fg

FR-6fh

FR-6fi

FR-6fj

FR-6fk

FR-6fl

FR-6fm

FR-6fn

FR-6fo

FR-6fp

FR-6fq

FR-6fr

FR-6fs

FR-6ft

FR-6fu

FR-6fv

FR-6fw

FR-6fx

FR-6fy

FR-6fz

FR-6ga

FR-6gb

FR-6gc

FR-6gd

FR-6ge

FR-6gf

FR-6gg

FR-6gh

FR-6gi

FR-6gj

FR-6gk

FR-6gl

FR-6gm

FR-6gn

FR-6go

FR-6gp

FR-6gq

FR-6gr

FR-6gs

FR-6gt

FR-6gu

FR-6gv

FR-6gw

FR-6gx

FR-6gy

FR-6gz

FR-6ha

FR-6hb

FR-6hc

FR-6hd

FR-6he

FR-6hf

FR-6hg

FR-6hi

FR-6hj

FR-6hk

FR-6hl

FR-6hm

FR-6hn

FR-6ho

FR-6hp

FR-6hq

FR-6hr

FR-6hs

FR-6ht

FR-6hu

FR-6hv

FR-6hw

FR-6hx

FR-6hy

FR-6hz

FR-6ia

FR-6ib

FR-6ic

FR-6id

FR-6ie

FR-6if

FR-6ig

FR-6ih

FR-6ii

FR-6ij

FR-6ik

FR-6il

FR-6im

FR-6in

FR-6io

FR-6ip

FR-6iq

FR-6ir

FR-6is

FR-6it

FR-6iu

FR-6iv

FR-6iw

FR-6ix

FR-6iy

FR-6iz

FR-6ja

FR-6jb

FR-6jc

FR-6jd

FR-6je

FR-6jf

FR-6jg

FR-6jh

FR-6ji

FR-6jj

FR-6jk

FR-6jl

FR-6jm

FR-6jn

FR-6jo

FR-6jp

FR-6jq

FR-6jr

FR-6js

FR-6jt

FR-6ju

FR-6jv

FR-6jw

FR-6jx

FR-6jy

FR-6jz

FR-6ka

FR-6kb

FR-6kc

FR-6kd

FR-6ke

FR-6kf

FR-6kg

FR-6kh

FR-6ki

FR-6kj

FR-6kk

FR-6kl

FR-6km

FR-6kn

FR-6ko

FR-6kp

FR-6kq

FR-6kr

FR-6ks

FR-6kt

FR-6ku

FR-6kv

FR-6kw

FR-6kx

FR-6ky

FR-6kz

FR-6la

FR-6lb

FR-6lc

FR-6ld

FR-6le

FR-6lf

FR-6lg

FR-6lh

FR-6li

FR-6lj

FR-6lk

FR-6ll

FR-6lm

FR-6ln

FR-6lo

FR-6lp

FR-6lq

FR-6lr

FR-6ls

FR-6lt

FR-6lu

FR-6lv

FR-6lw

FR-6lx

FR-6ly

FR-6lz

FR-6ma

FR-6mb

FR-6mc

FR-6md

FR-6me

FR-6mf

FR-6mg

FR-6mh

FR-6mi

FR-6mj

FR-6mk

FR-6ml

FR-6mm

FR-6mn

FR-6mo

FR-6mp

FR-6mq

FR-6mr

FR-6ms

FR-6mt

FR-6mu

FR-6mv

FR-6mw

FR-6mx

FR-6my

FR-6mz

FR-6na

FR-6nb

FR-6nc

FR-6nd

FR-6ne

FR-6nf

FR-6ng

FR-6nh

FR-6ni

FR-6nj

FR-6nk

FR-6nl

FR-6nm

FR-6nn

FR-6no

FR-6np

FR-6nq

FR-6nr

FR-6ns

FR-6nt

FR-6nu

FR-6nv

FR-6nw

FR-6nx

FR-6ny

FR-6nz

FR-6oa

FR-6ob

FR-6oc

FR-6od

FR-6oe

FR-6of

FR-6og

FR-6oh

FR-6oi

FR-6oj

FR-6ok

FR-6ol

FR-6om

FR-6on

FR-6oo

FR-6op

FR-6oq

FR-6or

FR-6os

FR-6ot

FR-6ou

FR-6ov

FR-6ow

FR-6ox

FR-6oy

FR-6oz

FR-6pa

FR-6pb

FR-6pc

FR-6pd

FR-6pe

FR-6pf

FR-6pg

FR-6ph

FR-6pi

FR-6pj

FR-6pk

FR-6pl

FR-6pm

FR-6pn

FR-6po

FR-6pp

FR-6pq

FR-6pr

FR-6ps

FR-6pt

FR-6pu

FR-6pv

FR-6pw

FR-6px

FR-6py

FR-6pz

FR-6qa

FR-6qb

FR-6qc

FR-6qd

FR-6qe

FR-6qf

FR-6qg

FR-6qh

FR-6qi

FR-6qj

FR-6qk

FR-6ql

FR-6qm

FR-6qn

FR-6qo

FR-6qp

FR-6qq

FR-6qr

FR-6qs

FR-6qt

FR-6qu

FR-6qv

FR-6qw

FR-6qx

FR-6qy

FR-6qz

FR-6ra

FR-6rb

FR-6rc

FR-6rd

FR-6re



**WETLAND INFORMATION IS SUBJECT TO CHANGE**  
 This map is for planning purposes only. Mapped wetland boundaries were not flagged or surveyed, but are accurate to within 25 feet. There may be unmapped wetlands subject to regulation. In all cases, aerial field conditions determine wetland boundaries. You are advised to contact the Oregon Division of State Lands or the U.S. Army Corps of Engineers with any regulatory questions. This study was funded by the City of Veneta and a Technical Assistance Grant from the Environmental Protection Agency (EPA).

**APPROVED LOCAL WETLANDS INVENTORY**  
 6/15/1998 - AL  
 OREGON DEPARTMENT OF STATE LANDS



**SATRE ASSOCIATES, P.C.**  
 Planners & Landscape Architects  
 132 East Broadway, Suite 536  
 Eugene, Oregon 97401  
 (541) 465-4721 • Fax (541) 465-4722 • 1-800-662-7094




**WETLAND SPECIALTIES, INC.**  
 132 EAST BROADWAY SUITE 423  
 EUGENE, OREGON 97401  
 (541) 465-4627 • FAX (541) 465-4627

**Veneta Local Wetland Inventory**  
 Veneta, Oregon  
 NORTHEAST QUADRANT

JOB # 9731  
 DATE: 3-18-98  
 DRAWN: JAS  
 CHECKED: JAS  
 REVISED:

SHEET  
**L4**  
 OF 6

COPYRIGHT 1997 SATRE ASSOCIATES  
 Z:\1997\19731\Wetland-1.mxd\1\4-me.dwg Wed Mar 18 10:25:24 1998



**LEGEND**

<p>INDICATES DRAINAGE BASIN</p> <p>INDICATES WETLAND NUMBER</p>	<p>FR-1 RIPARIAN SAMPLE POINT</p> <p>SAMPLE POINT DRAINAGE BASIN</p> <p>SAMPLE POINT NUMBER</p>	<p><b>DRAINAGE BASINS</b></p> <p>FR - FERN RIDGE</p> <p>LT - LONG TOM</p> <p>U-NFCD - UPPER NORTH FORK COYOTE CREEK</p> <p>M-NFCD - MIDDLE NORTH FORK COYOTE CREEK</p> <p>L-NFCD - LOWER NORTH FORK COYOTE CREEK</p> <p>P-NFCD - PRIMARY NORTH FORK COYOTE CREEK</p>	<p>WETLAND BOUNDARY</p> <p>ON-SITE DETERMINATION</p> <p>OFF-SITE DETERMINATION</p> <p>PRIOR STUDY</p>	<p>TOWNSHIP</p> <p>RANGE</p> <p>SECTION</p>	<p>RIPIARIAN AREA</p> <p>DRAINAGE BASIN BOUNDARY</p> <p>DRAINAGE WAY</p>	<p>STUDY BOUNDARY</p> <p>VENETA URBAN GROWTH BOUNDARY</p>
---	---	--	---	---	--	---



**SATRE ASSOCIATES, P.C.**  
 Planners & Landscape Architects  
 132 East Broadway, Suite 336  
 Eugene, Oregon 97401  
 (541) 465-4721 - Fax (541) 465-4722 - 1-800-662-7094



**WETLAND SPECIALTIES, INC.**  
 132 EAST BROADWAY, SUITE 413  
 EUGENE, OREGON 97401  
 (541) 683-6671, FAX (541) 683-6627

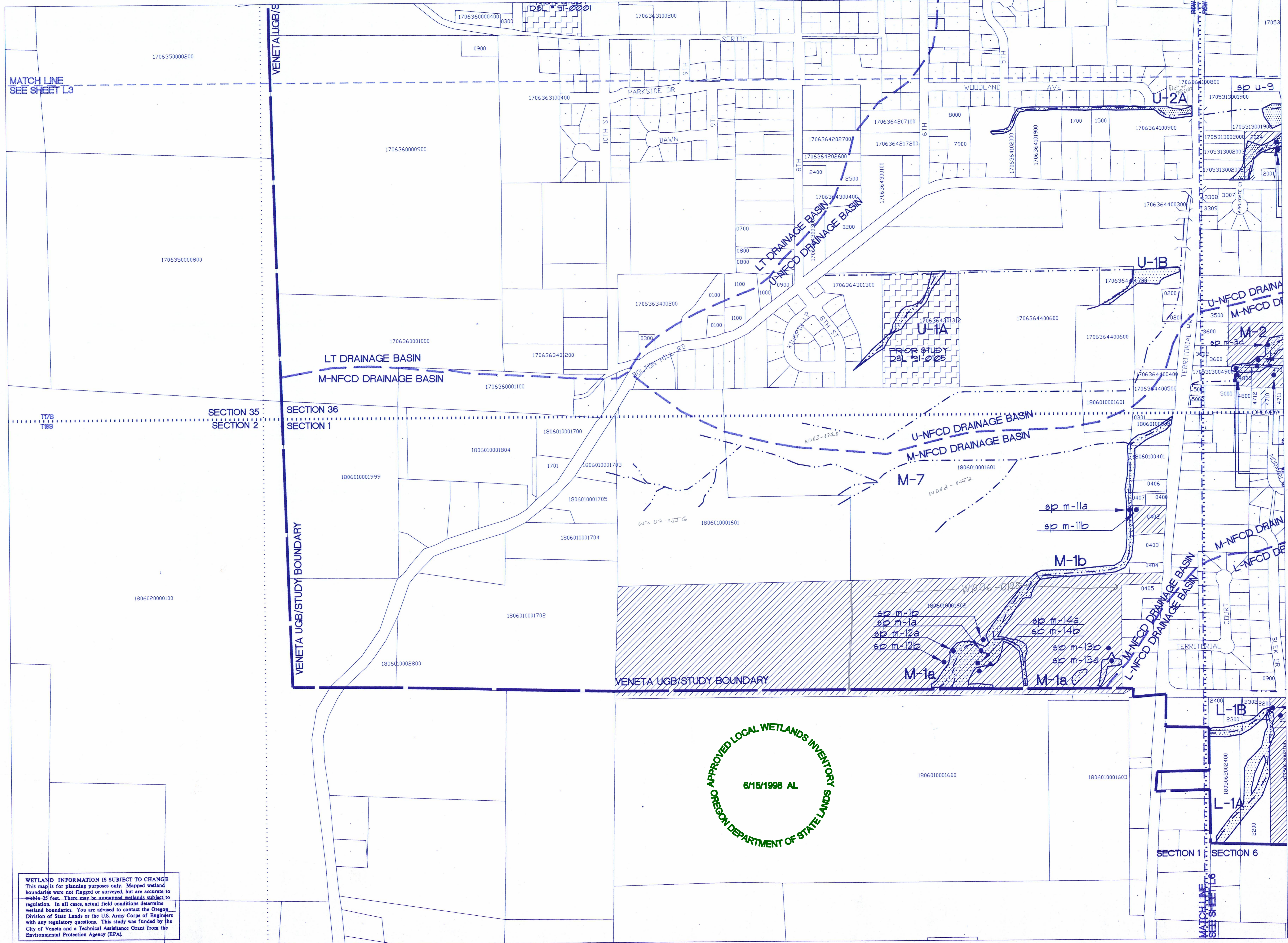
# Veneta Local Wetland Inventory

Veneta, Oregon


SOUTHWEST QUADRANT

JOB # 91-01  
 DATE 3-18-91  
 DRAWN BY K.S.B.  
 CHECKED BY J.M.B.  
 REVISED BY

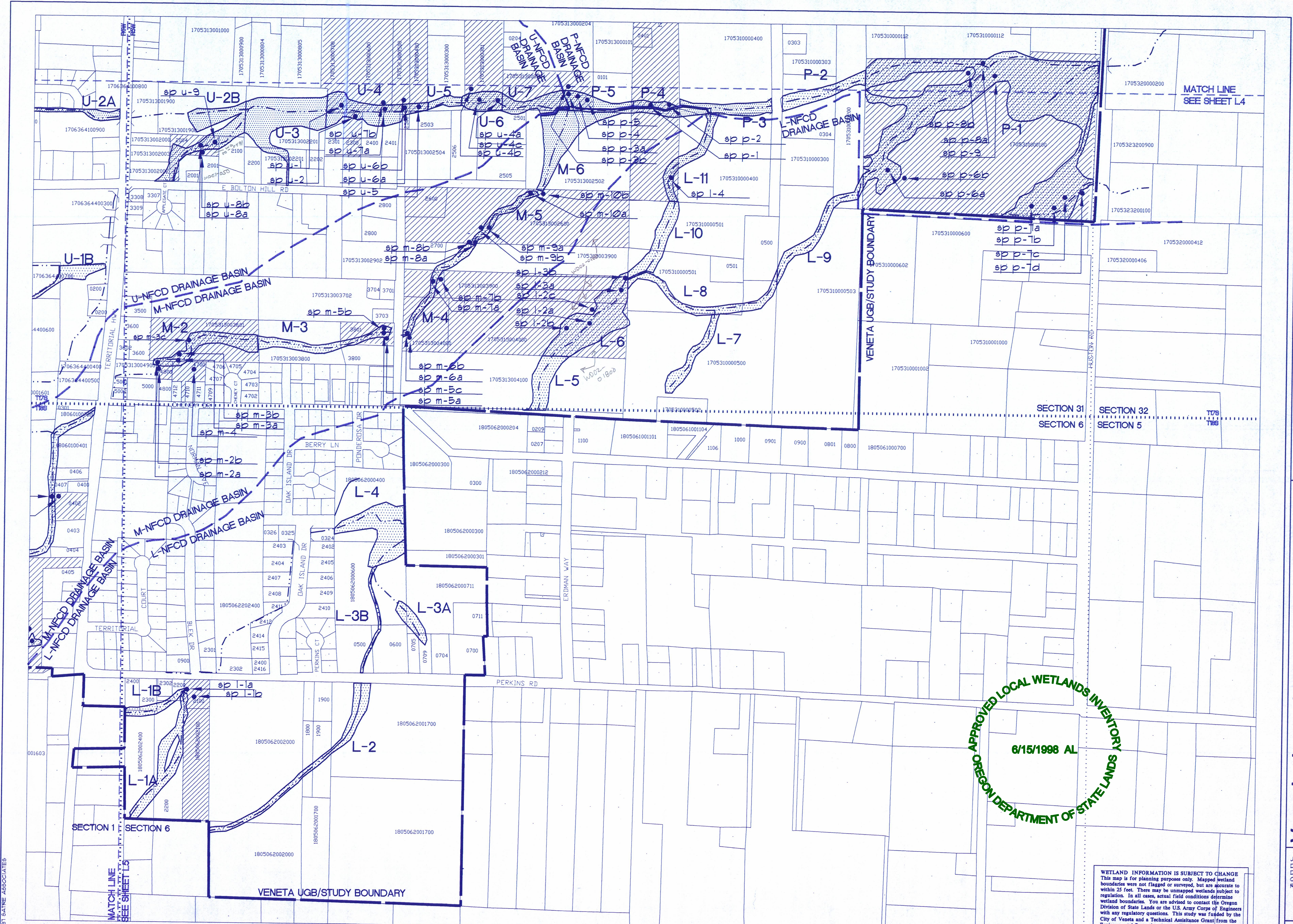
SHEET  
**L5**  
 OF 6



**WETLAND INFORMATION IS SUBJECT TO CHANGE**  
 This map is for planning purposes only. Mapped wetland boundaries were not flagged or surveyed, but are accurate to within 25 feet. There may be unmapped wetlands subject to regulation. In all cases, actual field conditions determine wetland boundaries. You are advised to contact the Oregon Division of State Lands or the U.S. Army Corps of Engineers with any regulatory questions. This study was funded by the City of Veneta and a Technical Assistance Grant from the Environmental Protection Agency (EPA).



LEGEND		*R-1 RIPARIAN SAMPLE POINT		DRAINAGE BASINS		WETLAND BOUNDARY		TOWNSHIP		RIPARIAN AREA		STUDY BOUNDARY	
INDICATES DRAINAGE BASIN	SAMPLE POINT	FR-1	FR-1	FR - FEERN RIDGE	FR - FEERN RIDGE	ON-SITE DETERMINATION	ON-SITE DETERMINATION	TOWNSHIP	WETLAND BOUNDARY	INDICATES DRAINAGE BASIN	INDICATES DRAINAGE BASIN	INDICATES DRAINAGE BASIN	INDICATES DRAINAGE BASIN
INDICATES WETLAND NUMBER	DRAINAGE BASIN	sp fr-1a	sp fr-1a	LT - LONG TOM	LT - LONG TOM	OFF-SITE DETERMINATION	OFF-SITE DETERMINATION	RANGE	ON-SITE DETERMINATION	INDICATES DRAINAGE BASIN	INDICATES DRAINAGE BASIN	INDICATES DRAINAGE BASIN	INDICATES DRAINAGE BASIN
				U-NFCD - UPPER NORTH FORK COYOTE CREEK	U-NFCD - UPPER NORTH FORK COYOTE CREEK	PRIOR STUDY	PRIOR STUDY	SECTION	OFF-SITE DETERMINATION	INDICATES DRAINAGE BASIN	INDICATES DRAINAGE BASIN	INDICATES DRAINAGE BASIN	INDICATES DRAINAGE BASIN
				M-NFCD - MIDDLE NORTH FORK COYOTE CREEK	M-NFCD - MIDDLE NORTH FORK COYOTE CREEK				PRIOR STUDY	INDICATES DRAINAGE BASIN	INDICATES DRAINAGE BASIN	INDICATES DRAINAGE BASIN	INDICATES DRAINAGE BASIN
				L-UNCD - LOWER NORTH FORK COYOTE CREEK	L-UNCD - LOWER NORTH FORK COYOTE CREEK					INDICATES DRAINAGE BASIN	INDICATES DRAINAGE BASIN	INDICATES DRAINAGE BASIN	INDICATES DRAINAGE BASIN
				P-UNCD - PRIMARY NORTH FORK COYOTE CREEK	P-UNCD - PRIMARY NORTH FORK COYOTE CREEK					INDICATES DRAINAGE BASIN	INDICATES DRAINAGE BASIN	INDICATES DRAINAGE BASIN	INDICATES DRAINAGE BASIN



APPROVED LOCAL WETLANDS INVENTORY  
6/15/1998 AL  
OREGON DEPARTMENT OF STATE LANDS

WETLAND INFORMATION IS SUBJECT TO CHANGE  
This map is for planning purposes only. Mapped wetland boundaries were not flagged or surveyed, but are accurate to within 25 feet. There may be unmapped wetlands subject to regulation. In all cases, actual field conditions determine wetland boundaries. You are advised to contact the Oregon Division of State Lands or the U.S. Army Corps of Engineers with any regulatory questions. This study was funded by the City of Veneta and a Technical Assistance Grant from the Environmental Protection Agency (EPA).

COPYRIGHT 1997 SATRE ASSOCIATES

**SOUTHEAST QUADRANT**

0' 100' 200' 400' 600' 800'

NORTH

**LEGEND**

INDICATES DRAINAGE BASIN

FR-1 WETLAND NUMBER

\*R-1 RIPARIAN SAMPLE POINT

SAMPLE POINT DRAINAGE BASIN

SAMPLE POINT NUMBER

FR-1

DRAINAGE BASINS

FR - FERN RIDGE

LT - LONG TOM

U-NFCD - UPPER NORTH FORK COYOTE CREEK

M-NFCD - MIDDLE NORTH FORK COYOTE CREEK

L-NFCD - LOWER NORTH FORK COYOTE CREEK

P-NFCD - PRIMARY NORTH FORK COYOTE CREEK

WETLAND BOUNDARY

ON-SITE DETERMINATION

OFF-SITE DETERMINATION

PRIOR STUDY

TOWNSHIP

RANGE

SECTION


RIPARIAN AREA

DRAINAGE BASIN BOUNDARY

DRAINAGE WAY

STUDY BOUNDARY

VENETA URBAN GROWTH BOUNDARY



**SATRE ASSOCIATES, P.C.**  
Planners & Landscape Architects  
132 East Broadway, Suite 506  
Eugene, Oregon 97401  
(541) 465-4721 • Fax (541) 465-7094



**WETLAND SPECIALTIES, INC.**  
132 EAST BROADWAY, SUITE 423  
EUGENE, OREGON 97401  
(541) 683-6627, FAX (541) 683-6627

**Veneta Local Wetland Inventory**  
Veneta, Oregon

SOUTHEAST QUADRANT

JOB # 9131  
DATE 3-18-98  
DRAWN KGC  
CHECKED KGC  
REVISED 4-16

SHEET

**L6**

CF