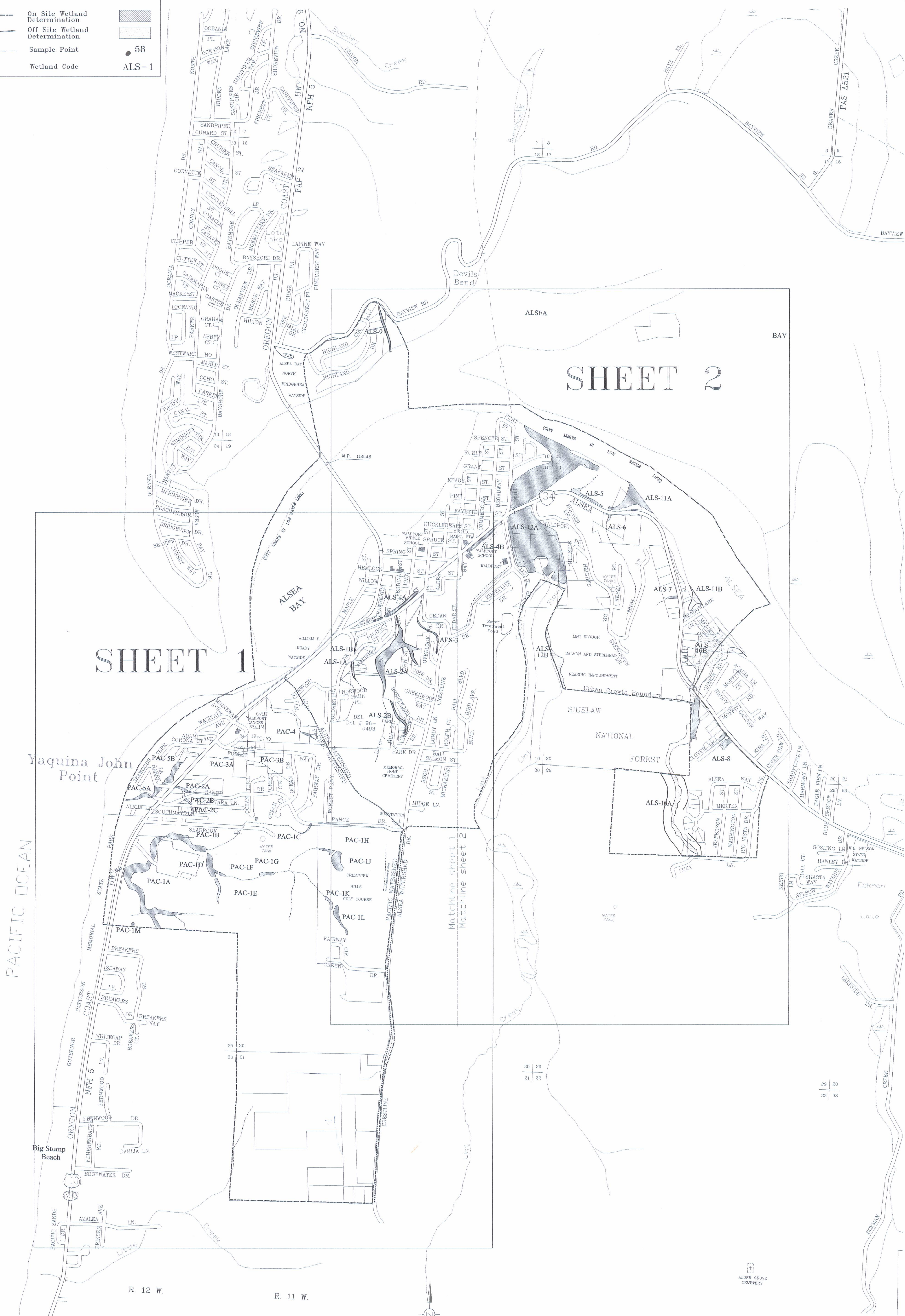


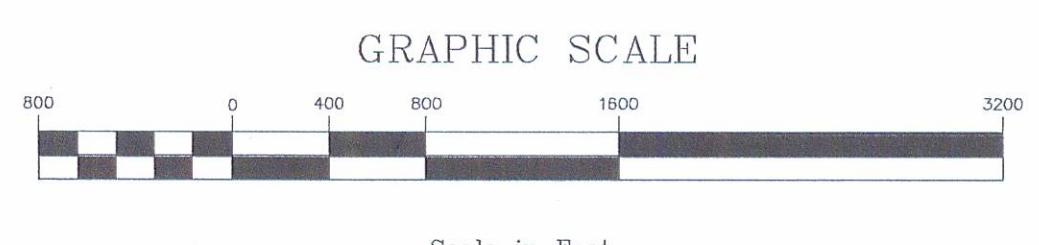
Project Boundary On Site Wetland Determination
 Watershed Boundary Off Site Wetland Determination
 Drainage Sample Point 58
 Upland Wetland Code ALS-1



APPROVED WETLANDS INVENTORY
 Oregon Division of State Lands
 Meets LWI standards
 Date 2/26/99 Approved by A. Laska

THIS MAP IS FOR PLANNING PURPOSES ONLY
 WETLAND BOUNDARIES ARE APPROXIMATE
 AND SUBJECT TO CHANGE

This map has NOT been approved by the wetland regulatory agencies for permitting purposes. You are advised to contact the Oregon Division of State Lands and the U.S. Army Corps of Engineers with any regulatory questions. There may be additional wetlands within the study area that have not been identified. All wetlands, whether mapped or not, are subject to Federal and State permit requirements. There may also be areas of non-wetland within areas identified as wetlands on this map. In all cases, Federal and State agencies will use actual field conditions, rather than this map, to determine wetland boundaries.



Funding for this project was provided by a grant from the Oregon Division of State Lands, Wetlands Planning Assistance grant program. This grant program is supported by a grant from the U.S. Environmental Protection Agency under authority of the Clean Water Act.

DATE: June 30, 1999
 BASE MAP INFO: SOURCE by ODOT, City of Waldport
 JOB NO.: 8-1664

Waldport Local Wetlands Inventory

Pacific Habitat Services, Inc.
 9450 SW Commerce Circle, Suite 180
 Wilsonville, Oregon 97070
 Phone: (503) 570-0800

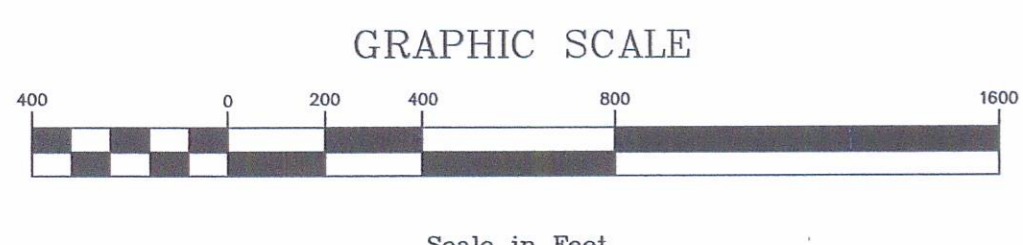
Reference Sheet

Project Boundary On Site Wetland Determination
 Watershed Boundary Off Site Wetland Determination
 Drainage Sample Point 58
 Upland Wetland Code ALS-1



Matchline sheet 1
Matchline sheet 2

APPROVED WETLANDS INVENTORY
Oregon Division of State Lands
Meets LWI standard
Date 6/30/99 Approved by A. Calka



Funding for this project was provided by a grant from the Oregon Division of State Lands, Wetlands Planning Assistance grant program. This grant program is supported by a grant from the U.S. Environmental Protection Agency under authority of the Clean Water Act.

THIS MAP IS FOR PLANNING PURPOSES ONLY
WETLAND BOUNDARIES ARE APPROXIMATE
AND SUBJECT TO CHANGE
This map has NOT been approved by the wetland regulatory agencies for permitting purposes. You are advised to contact the Oregon Division of State Lands and the U.S. Army Corps of Engineers with any regulatory questions. There may be additional wetlands within the study area that have not been identified. All wetlands, whether mapped or not, are subject to Federal and State permit requirements. There may also be areas of non-wetland within areas identified as wetlands on this map. In all cases, Federal and State agencies will use actual field conditions, rather than this map, to determine wetland boundaries.

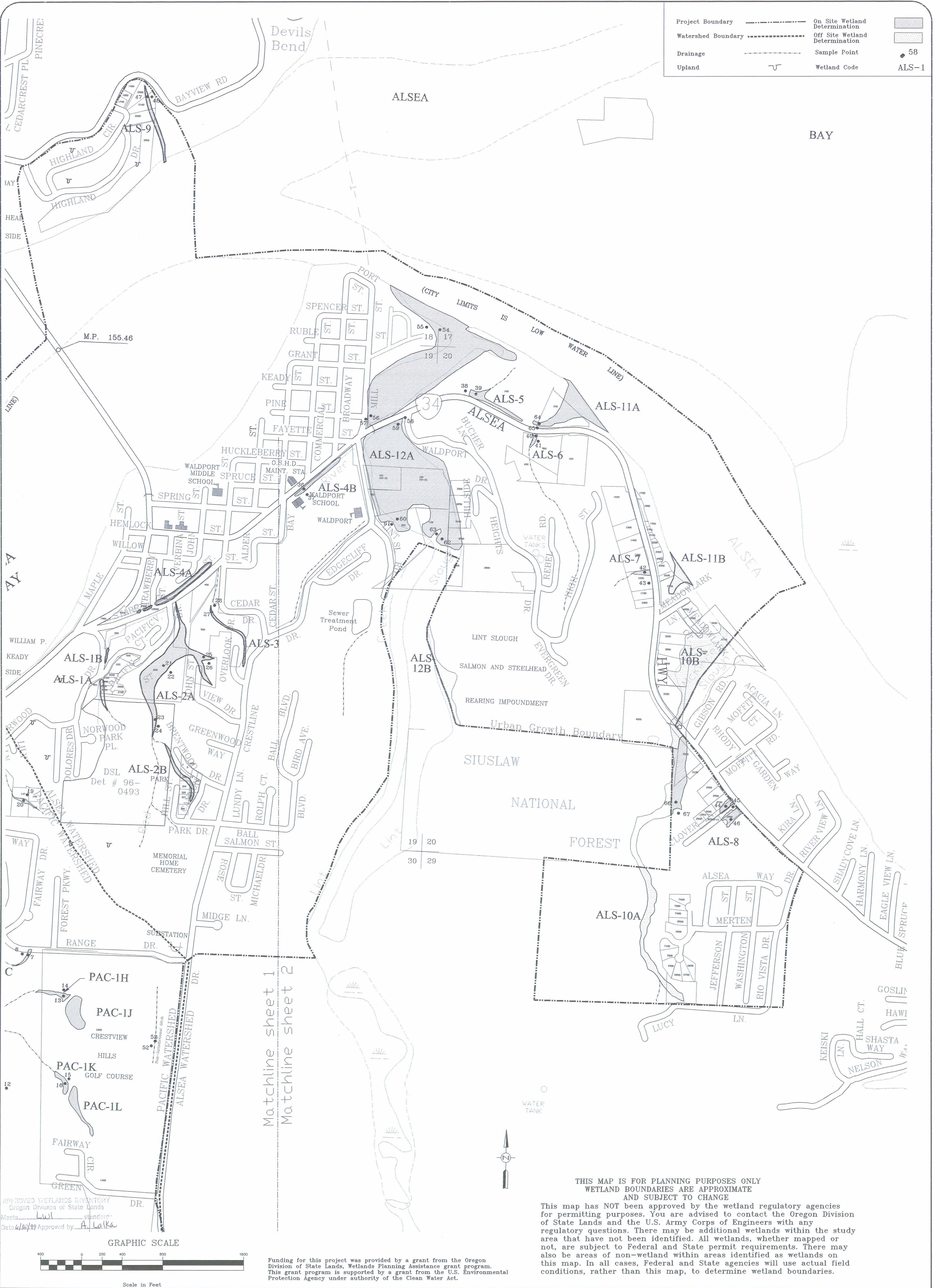
DATE: June 30, 1999
BASE MAP INFO: SOURCE by ODOT, City of Waldport
JOB NO.: 8-1664

Waldport Local Wetlands Inventory

Pacific Habitat Services, Inc.
9450 SW Commerce Circle, Suite 180
Wilsonville, Oregon 97070
Phone: (503) 570-0800



Sheet: 1
of: 2



Project Boundary	-----	On Site Wetland Determination	
Watershed Boundary	-----	Off Site Wetland Determination	
Drainage	-----	Sample Point	• 58
Upland	∩	Wetland Code	ALS-1

THIS MAP IS FOR PLANNING PURPOSES ONLY
 WETLAND BOUNDARIES ARE APPROXIMATE
 AND SUBJECT TO CHANGE

This map has NOT been approved by the wetland regulatory agencies for permitting purposes. You are advised to contact the Oregon Division of State Lands and the U.S. Army Corps of Engineers with any regulatory questions. There may be additional wetlands within the study area that have not been identified. All wetlands, whether mapped or not, are subject to Federal and State permit requirements. There may also be areas of non-wetland within areas identified as wetlands on this map. In all cases, Federal and State agencies will use actual field conditions, rather than this map, to determine wetland boundaries.

APPROVED WETLANDS INVENTORY
 Oregon Division of State Lands
 Maps: W-1 standard
 Date: 6/30/99 Approved by: A. Laska

GRAPHIC SCALE
 Scale in Feet
 0 200 400 600 800 1000 1200 1400 1600

Funding for this project was provided by a grant from the Oregon Division of State Lands, Wetlands Planning Assistance grant program. This grant program is supported by a grant from the U.S. Environmental Protection Agency under authority of the Clean Water Act.

DATE: June 30, 1999
 BASE MAP INFO: SOURCE by ODOT, City of Waldport
 JOB NO.: 8-1664

Waldport Local Wetlands Inventory

Pacific Habitat Services, Inc.
 9450 SW Commerce Circle, Suite 180
 Wilsonville, Oregon 97070
 Phone: (503) 570-0800

Sheet: 2
 of: 2