











INDEX

CITY OF WARRENTON WETLAND CONSERVATION PLAN INVENTORY

Revised 1997
This inventory supercedes previous inventories

LEGEND

-  Urban Growth Boundary
-  City Limit
-  Study Area Boundary
-  Hydrologic Basin
-  Ditch
-  Freshwater Wetland
-  Estuarine wetland
-  Waters of the U.S./State
-  Wetland Number
-  Hydrologic Basin Code

See 1993 Wetlands of Warrenton, Oregon: Wetland Conservation Plan Inventory for sample point locations.



0 1500 3000
F E E T OCTOBER 17
1997

THIS MAP IS FOR PLANNING PURPOSES ONLY
WETLAND BOUNDARIES ARE APPROXIMATE
AND SUBJECT TO CHANGE

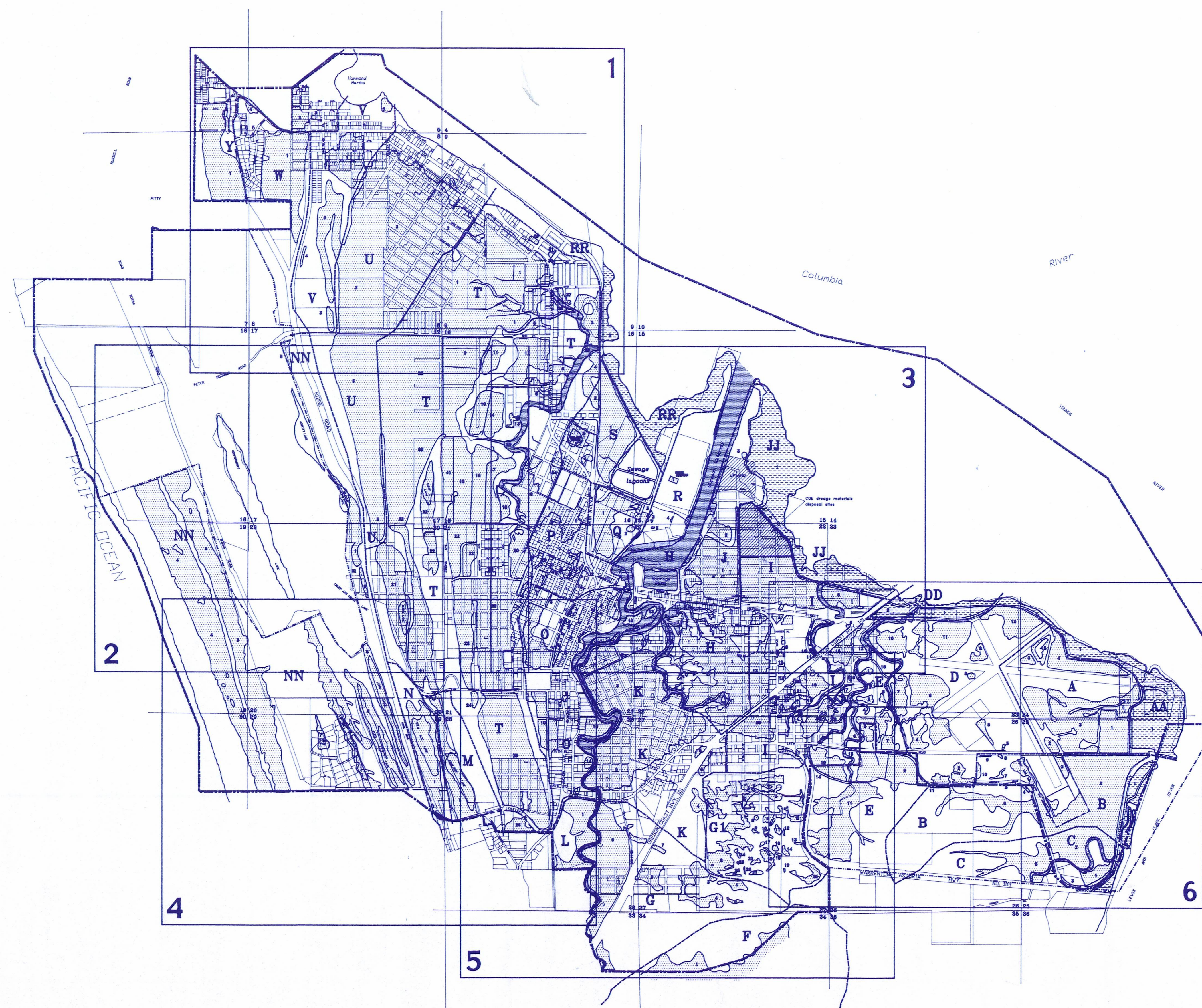
This map has NOT been approved by the wetland regulatory agencies for permitting purposes. You are advised to contact the Oregon Division of State Lands and the U.S. Army Corps of Engineers with any regulatory questions. There may be additional wetlands within the study area that have not been identified. All wetlands, whether mapped or not, are subject to Federal and State permit requirements. There may also be areas of non-wetland within areas identified as wetlands on this map. In all cases, Federal and State agencies will use actual field conditions, rather than this map, to determine wetland boundaries.

Funding provided by
The U.S. Environmental Protection Agency Region 10

SOURCES:
Wetlands of Warrenton, Oregon: Wetland Conservation Plan Inventory, SRI/Shapiro, 1993.
Warrenton Wetland Conservation Plan Inventory Update, U.S. Environmental Protection Agency, 1997.

City of Warrenton
147 South Main, P.O. Box 250
Warrenton, Oregon 97146

 SRI/SHAPIRO/AGCO
INCORPORATED








APPROVED WETLANDS INVENTORY
Oregon Division of State Lands
Meets WCPT standards
Date 5/20/98 Approved by JS

CITY OF WARRENTON WETLAND CONSERVATION PLAN INVENTORY




Revised 1997
This inventory supercedes
previous inventories

LEGEND


-  Urban Growth Boundary
-  City Limit
-  Study Area Boundary
-  Hydrologic Basin
-  Ditch


APPROVED WETLANDS INVENTORY
Oregon Division of State Lands
Meets WCPI standards
Date 5/20/98 Approved by JS

LEGEND

-  Freshwater Wetland
-  Estuarine wetland
-  Waters of the U.S./State
- 5** Wetland Number
- D** Hydrologic Basin Code

See 1993 Wetlands of Warrenton, Oregon: Wetland Conservation Plan Inventory for sample point locations.

 NORTH

 0 400 800 FEET

OCTOBER 17 1997

THIS MAP IS FOR PLANNING PURPOSES ONLY
WETLAND BOUNDARIES ARE APPROXIMATE
AND SUBJECT TO CHANGE

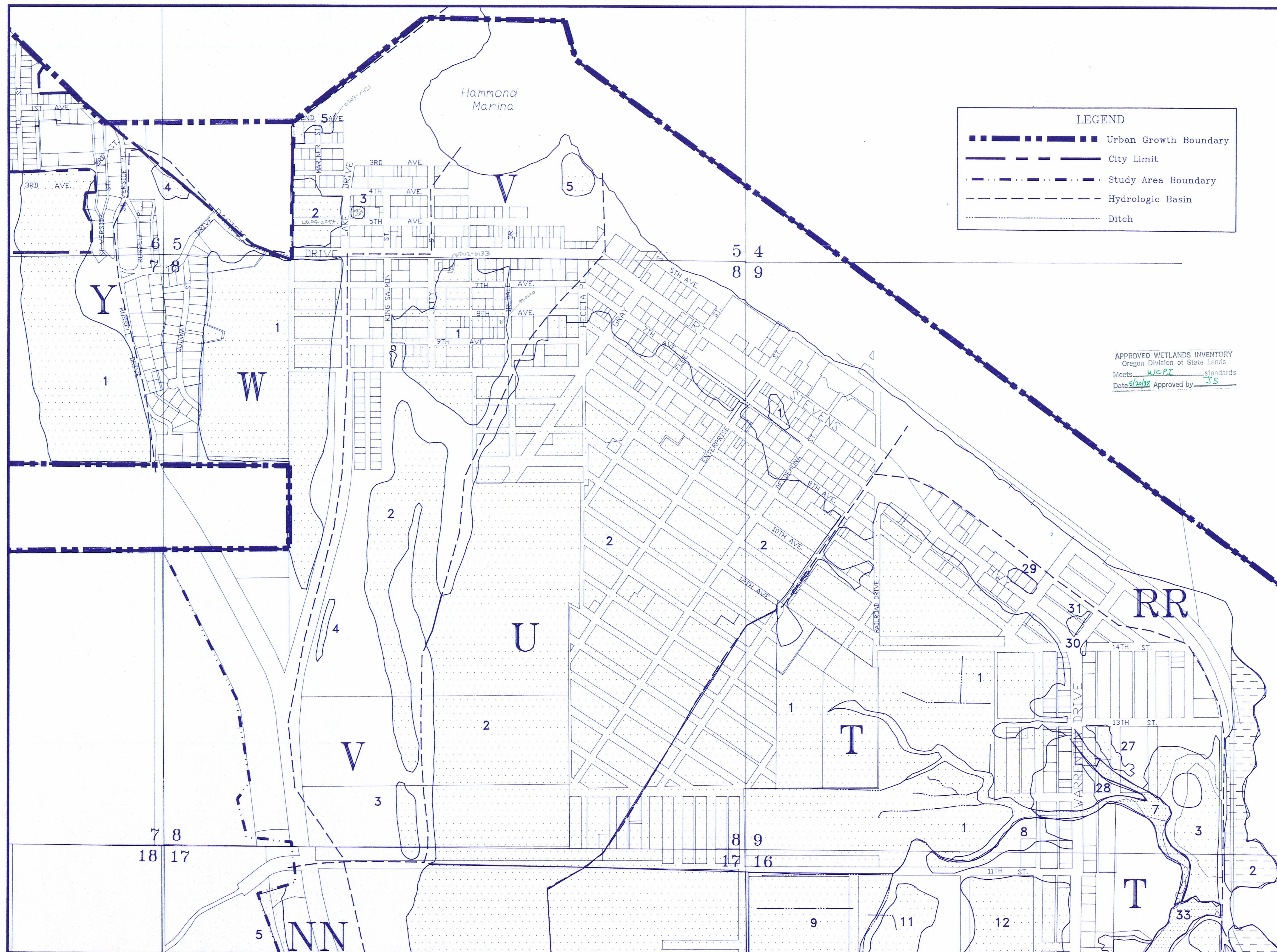
This map has NOT been approved by the wetland regulatory agencies for permitting purposes. You are advised to contact the Oregon Division of State Lands and the U.S. Army Corps of Engineers with any regulatory questions. There may be additional wetlands within the study area that have not been identified. All wetlands, whether mapped or not, are subject to Federal and State permit requirements. There may also be areas of non-wetland within areas identified as wetlands on this map. In all cases, Federal and State agencies will use actual field conditions, rather than this map, to determine wetland boundaries.

Funding provided by
The U.S. Environmental Protection Agency Region 10

SOURCES:
Wetlands of Warrenton, Oregon: Wetland Conservation Plan Inventory. SRI/Shapiro. 1993.
Warrenton Wetland Conservation Plan Inventory Update. U.S. Environmental Protection Agency. 1997.

City of Warrenton
147 South Main, P.O. Box 250
Warrenton, Oregon 97146

 SRI/SHAPIRO/AGCO
INCORPORATED



CITY OF WARRENTON WETLAND CONSERVATION PLAN INVENTORY

Revised 1997 This inventory supercedes previous inventories

LEGEND Freshwater Wetland Estuarine wetland Waters of the U.S./State Wetland Number Hydrologic Basin Code

See 1993 Wetlands of Warrenton, Oregon: Wetland Conservation Plan Inventory for sample point locations.

NORTH 0 400 800 FEET OCTOBER 17 1997

THIS MAP IS FOR PLANNING PURPOSES ONLY WETLAND BOUNDARIES ARE APPROXIMATE AND SUBJECT TO CHANGE

This map has NOT been approved by the wetland regulatory agencies for permitting purposes. You are advised to contact the Oregon Division of State Lands and the U.S. Army Corps of Engineers with any regulatory questions.

Funding provided by The U.S. Environmental Protection Agency Region 10

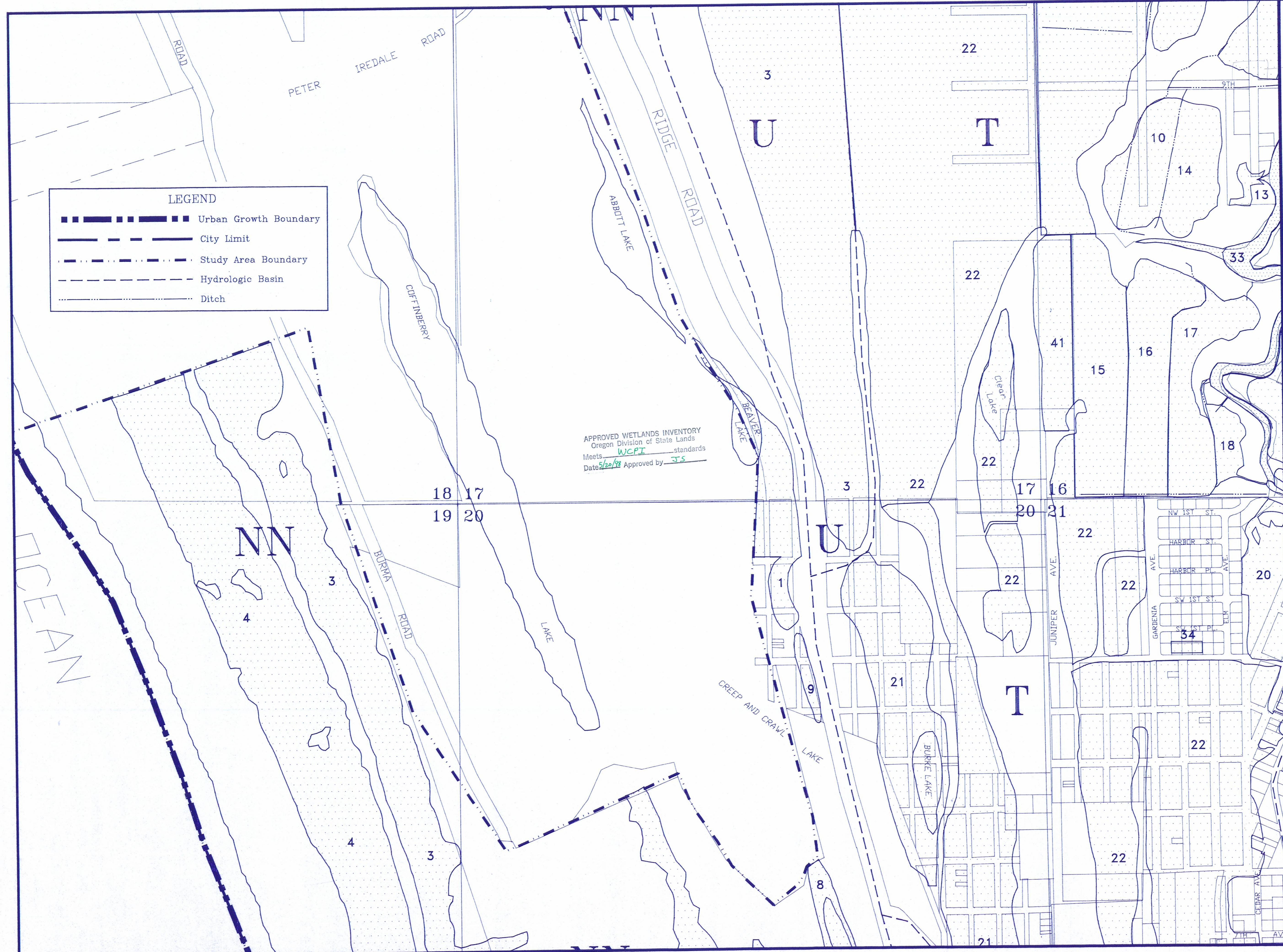
SOURCES: Wetlands of Warrenton, Oregon: Wetland Conservation Plan Inventory. SRI/Shapiro. 1993. Warrenton Wetland Conservation Plan Inventory Update. U.S. Environmental Protection Agency. 1997.

City of Warrenton 147 South Main, P.O. Box 250 Warrenton, Oregon 97146



LEGEND Urban Growth Boundary City Limit Study Area Boundary Hydrologic Basin Ditch

APPROVED WETLANDS INVENTORY Oregon Division of State Lands Meets WCPT standards Date 5/22/98 Approved by JS



CITY OF
WARRENTON
WETLAND
CONSERVATION
PLAN
INVENTORY

Revised 1997
This inventory supercedes
previous inventories

LEGEND

- Urban Growth Boundary
- City Limit
- Study Area Boundary
- Hydrologic Basin
- Ditch

APPROVED WETLANDS INVENTORY
Oregon Division of State Lands
Meets WCP standards
Date 5/21/97 Approved by J.S.

LEGEND

- Freshwater Wetland
- Estuarine wetland
- Waters of the U.S./State
- 5** Wetland Number
- D** Hydrologic Basin Code

See 1993 Wetlands of Warrenton, Oregon: Wetland Conservation Plan Inventory for sample point locations.

NORTH

0 400 800 FEET

OCTOBER 17 1997

THIS MAP IS FOR PLANNING PURPOSES ONLY
WETLAND BOUNDARIES ARE APPROXIMATE
AND SUBJECT TO CHANGE

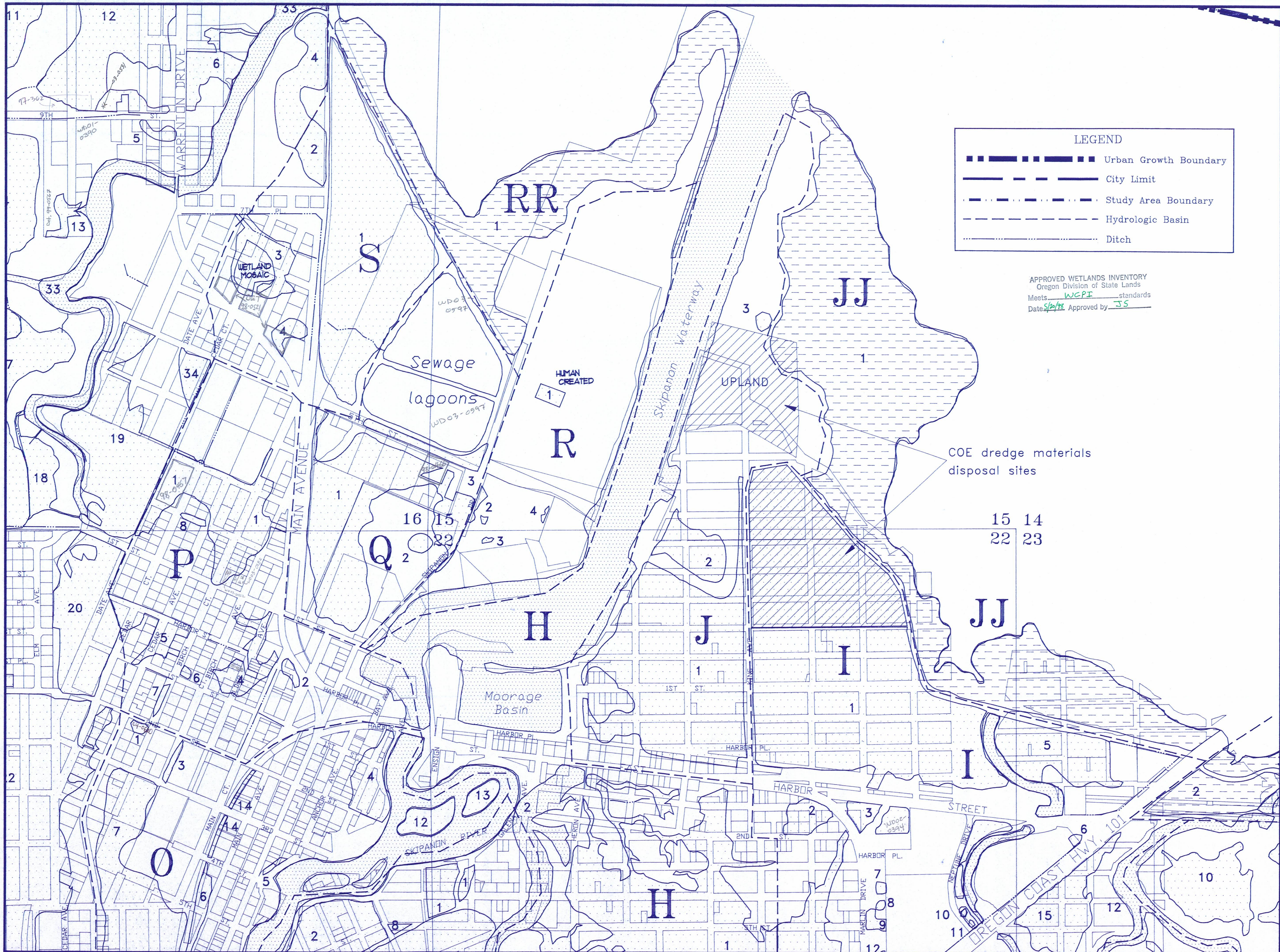
This map has NOT been approved by the wetland regulatory agencies for permitting purposes. You are advised to contact the Oregon Division of State Lands and the U.S. Army Corps of Engineers with any regulatory questions. There may be additional wetlands within the study area that have not been identified. All wetlands, whether mapped or not, are subject to Federal and State permit requirements. There may also be areas of non-wetland within areas identified as wetlands on this map. In all cases, Federal and State agencies will use actual field conditions, rather than this map, to determine wetland boundaries.

Funding provided by
The U.S. Environmental Protection Agency Region 10

SOURCES:
Wetlands of Warrenton, Oregon: Wetland Conservation Plan Inventory, SRS/Shapiro, 1993.
Warrenton Wetland Conservation Plan Inventory Update, U.S. Environmental Protection Agency, 1997.

City of Warrenton
147 South Main, P.O. Box 250
Warrenton, Oregon 97146

SRI/SHAPIRO/AGCO
INCORPORATED



COE dredge materials disposal sites

CITY OF WARRENTON WETLAND CONSERVATION PLAN INVENTORY

Revised 1997
This inventory supercedes previous inventories

LEGEND

- Freshwater Wetland
- Estuarine wetland
- Waters of the U.S./State
- 5** Wetland Number
- D** Hydrologic Basin Code

See 1993 Wetlands of Warrenton, Oregon: Wetland Conservation Plan Inventory for sample point locations.



0 400 800 OCTOBER 17 1997
FEET

THIS MAP IS FOR PLANNING PURPOSES ONLY
WETLAND BOUNDARIES ARE APPROXIMATE
AND SUBJECT TO CHANGE

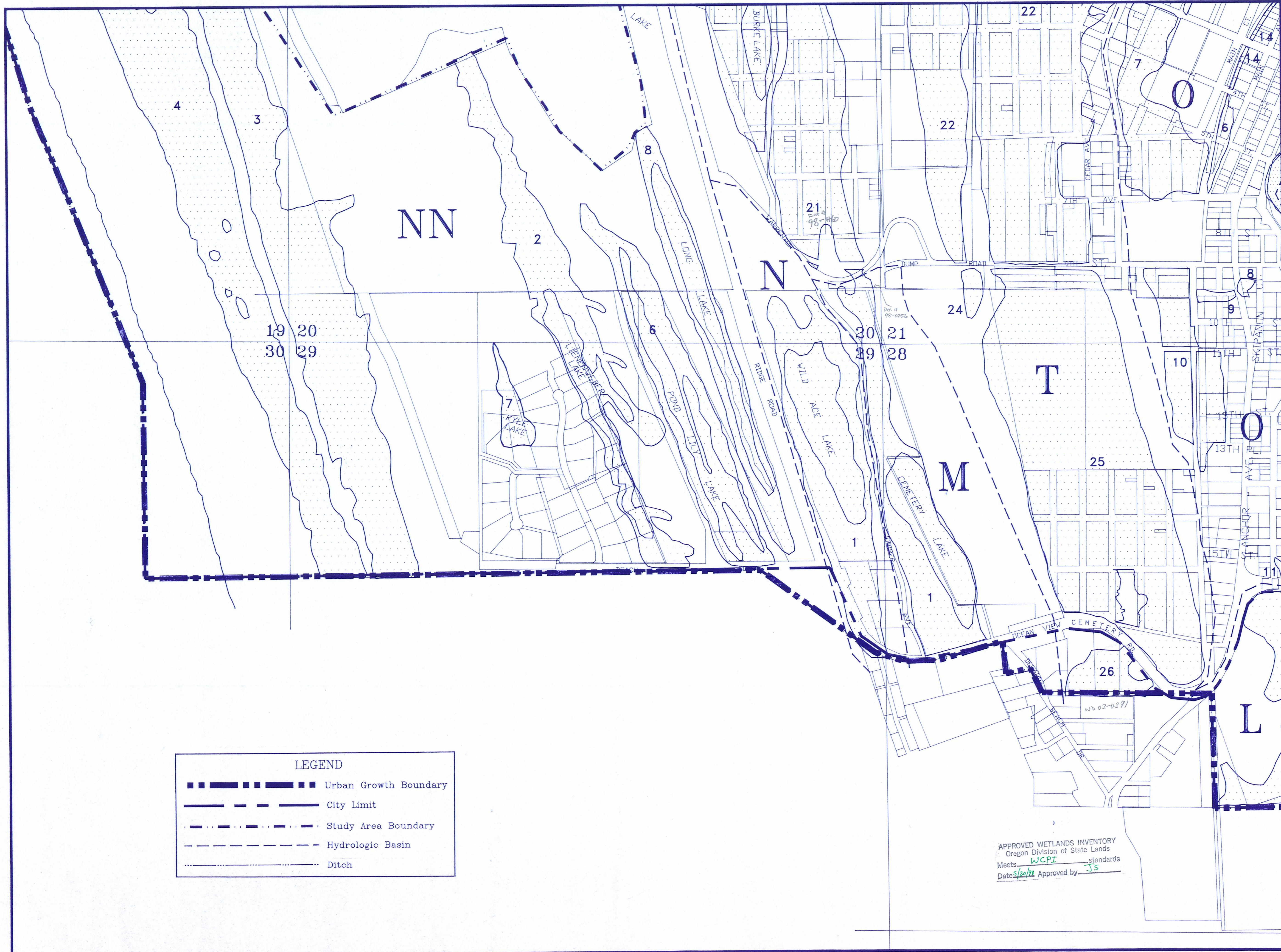
This map has NOT been approved by the wetland regulatory agencies for permitting purposes. You are advised to contact the Oregon Division of State Lands and the U.S. Army Corps of Engineers with any regulatory questions. There may be additional wetlands within the study area that have not been identified. All wetlands, whether mapped or not, are subject to Federal and State permit requirements. There may also be areas of non-wetland within areas identified as wetlands on this map. In all cases, Federal and State agencies will use actual field conditions, rather than this map, to determine wetland boundaries.

Funding provided by
The U.S. Environmental Protection Agency Region 10

SOURCES:
Wetlands of Warrenton, Oregon: Wetland Conservation Plan Inventory. SRI/Shapiro, 1993.
Warrenton Wetland Conservation Plan Inventory Update. U.S. Environmental Protection Agency, 1997.

City of Warrenton
147 South Main, P.O. Box 250
Warrenton, Oregon 97146

SRI/SHAPIRO/AGCO
INCORPORATED



LEGEND




- Urban Growth Boundary
- City Limit
- Study Area Boundary
- Hydrologic Basin
- Ditch

APPROVED WETLANDS INVENTORY
Oregon Division of State Lands
Meets WCPI standards
Date 5/22/97 Approved by J.S.

CITY OF WARRENTON WETLAND CONSERVATION PLAN INVENTORY

Revised 1997
This inventory supercedes previous inventories

LEGEND

-  Freshwater Wetland
-  Estuarine wetland
-  Waters of the U.S./State
- 5** Wetland Number
- D** Hydrologic Basin Code

See 1993 Wetlands of Warrenton, Oregon: Wetland Conservation Plan Inventory for sample point locations.



0 400 800 OCTOBER 17 1997
FEET

THIS MAP IS FOR PLANNING PURPOSES ONLY
WETLAND BOUNDARIES ARE APPROXIMATE
AND SUBJECT TO CHANGE

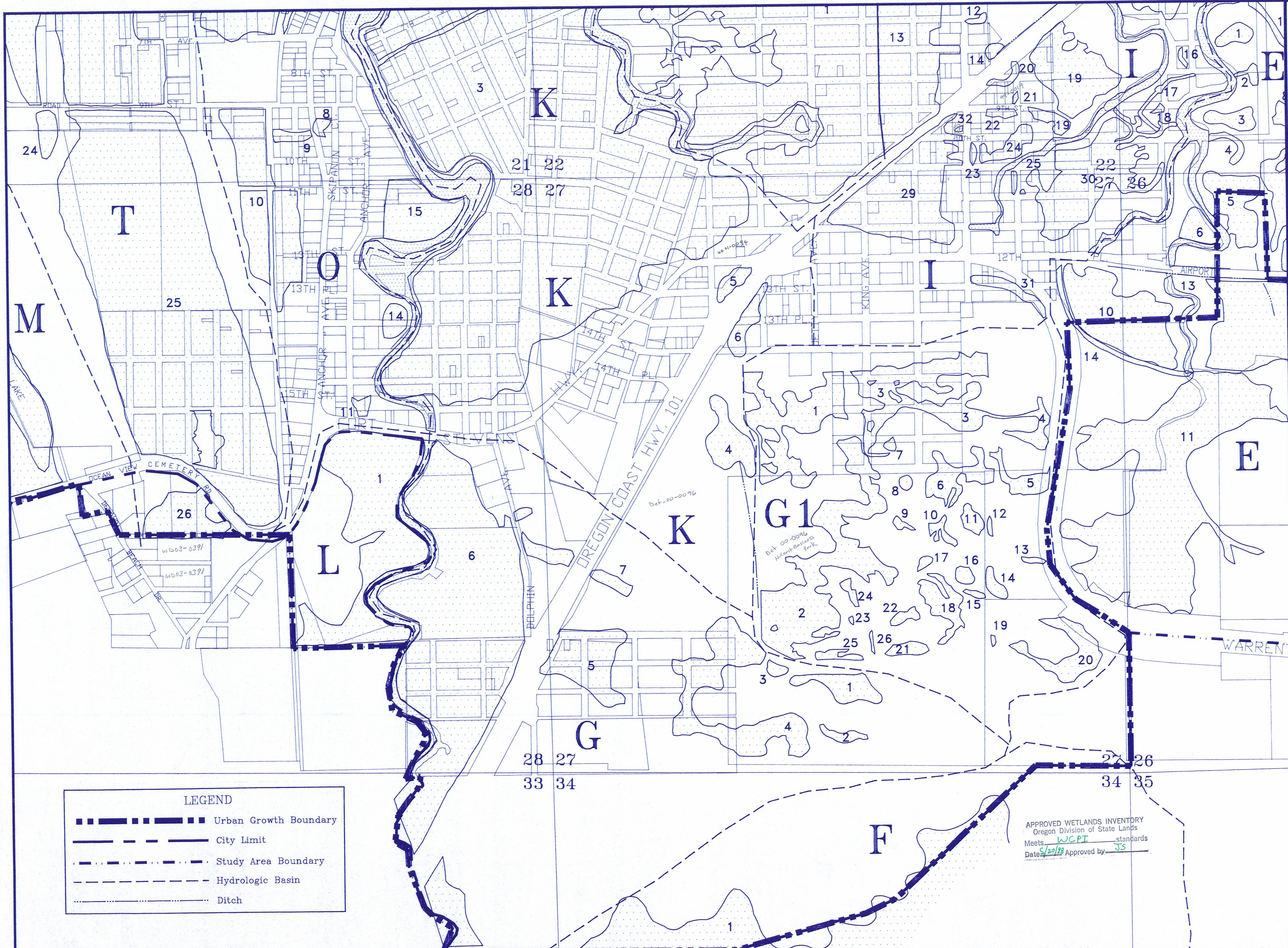
This map has NOT been approved by the wetland regulatory agencies for permitting purposes. You are advised to contact the Oregon Division of State Lands and the U.S. Army Corps of Engineers with any regulatory questions. There may be additional wetlands within the study area that have not been identified. All wetlands, whether mapped or not, are subject to Federal and State permit requirements. There may also be areas of non-wetland within areas identified as wetlands on this map. In all cases, Federal and State agencies will use actual field conditions, rather than this map, to determine wetland boundaries.

Funding provided by
The U.S. Environmental Protection Agency Region 10






SOURCES:
Wetlands of Warrenton, Oregon: Wetland Conservation Plan Inventory. SRI/Shapiro, 1993.
Warrenton Wetland Conservation Plan Inventory Update. U.S. Environmental Protection Agency, 1997.

City of Warrenton
147 South Main, P.O. Box 250
Warrenton, Oregon 97146

SRI/SHAPIRO/AGCO
INCORPORATED



LEGEND




-  Urban Growth Boundary
-  City Limit
-  Study Area Boundary
-  Hydrologic Basin
-  Ditch

APPROVED WETLANDS INVENTORY
Oregon Division of State Lands
Meets WCPT standards
Date 6/20/98 Approved by JS

CITY OF WARRENTON WETLAND CONSERVATION PLAN INVENTORY

Revised 1997
This inventory supercedes previous inventories

LEGEND

-  Freshwater Wetland
-  Estuarine wetland
-  Waters of the U.S./State
- 5** Wetland Number
- D** Hydrologic Basin Code

See 1993 Wetlands of Warrenton, Oregon: Wetland Conservation Plan Inventory for sample point locations.



0 400 800 FEET
OCTOBER 17 1997

THIS MAP IS FOR PLANNING PURPOSES ONLY
WETLAND BOUNDARIES ARE APPROXIMATE
AND SUBJECT TO CHANGE

This map has NOT been approved by the wetland regulatory agencies for permitting purposes. You are advised to contact the Oregon Division of State Lands and the U.S. Army Corps of Engineers with any regulatory questions. There may be additional wetlands within the study area that have not been identified. All wetlands, whether mapped or not, are subject to Federal and State permit requirements. There may also be areas of non-wetland within areas identified as wetlands on this map. In all cases, Federal and State agencies will use actual field conditions, rather than this map, to determine wetland boundaries.

Funding provided by
The U.S. Environmental Protection Agency Region 10






SOURCES:
Wetlands of Warrenton, Oregon: Wetland Conservation Plan Inventory. SRI/Shapiro. 1993.
Warrenton Wetland Conservation Plan Inventory Update. U.S. Environmental Protection Agency. 1997.

APPROVED WETLANDS INVENTORY
Oregon Division of State Lands
Meets WCPT standards
Date 5/24/98 Approved by JS

City of Warrenton
147 South Main, P.O. Box 250
Warrenton, Oregon 97146

 SRI/SHAPIRO/AGCO
INCORPORATED

LEGEND

-  Urban Growth Boundary
-  City Limit
-  Study Area Boundary
-  Hydrologic Basin
-  Ditch

