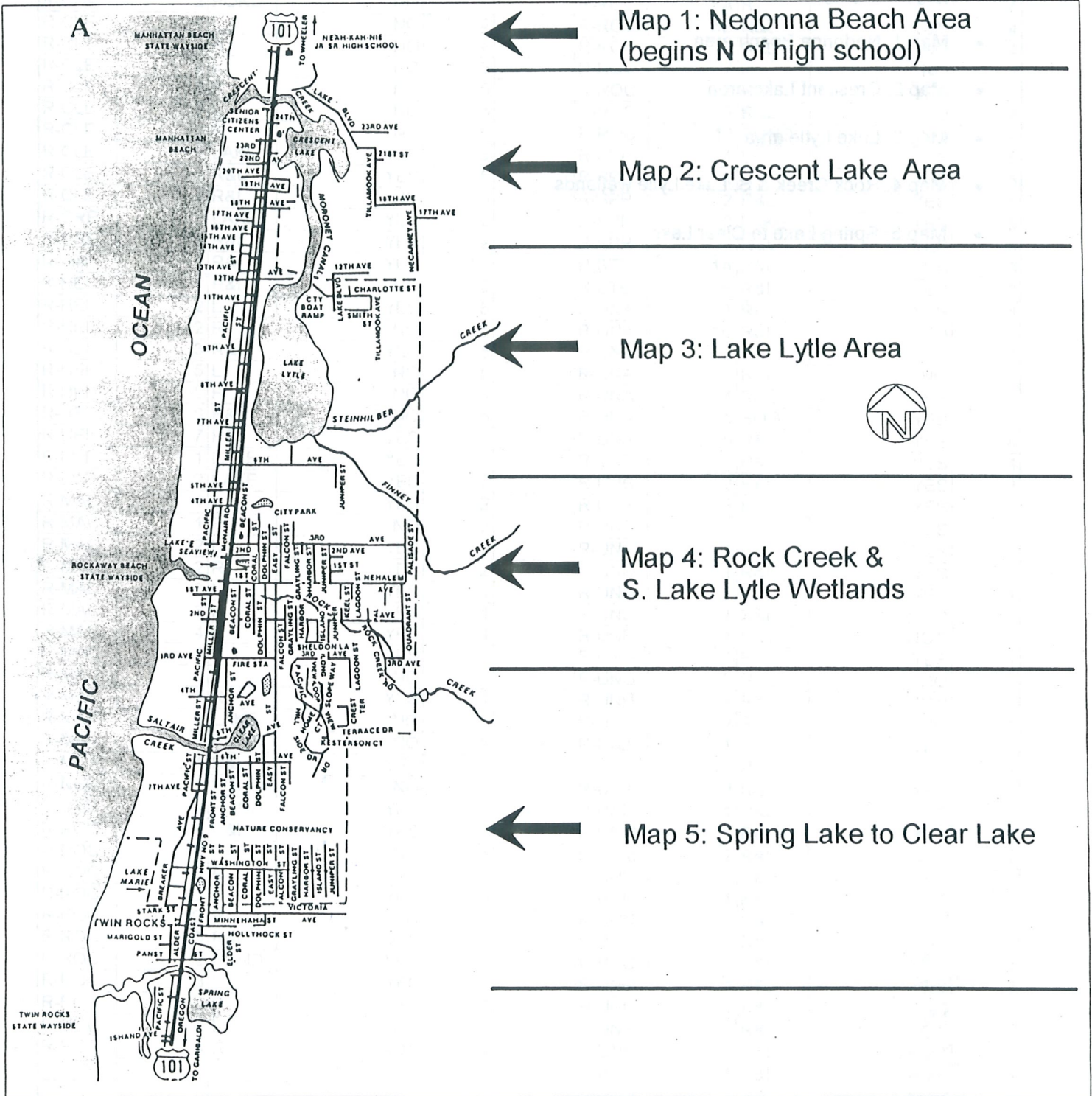


















City of Rockaway Beach, Oregon
Riparian Inventory and Extension of Local Wetland Inventory to
Urban Growth Boundary: November 1999
INDEX MAP

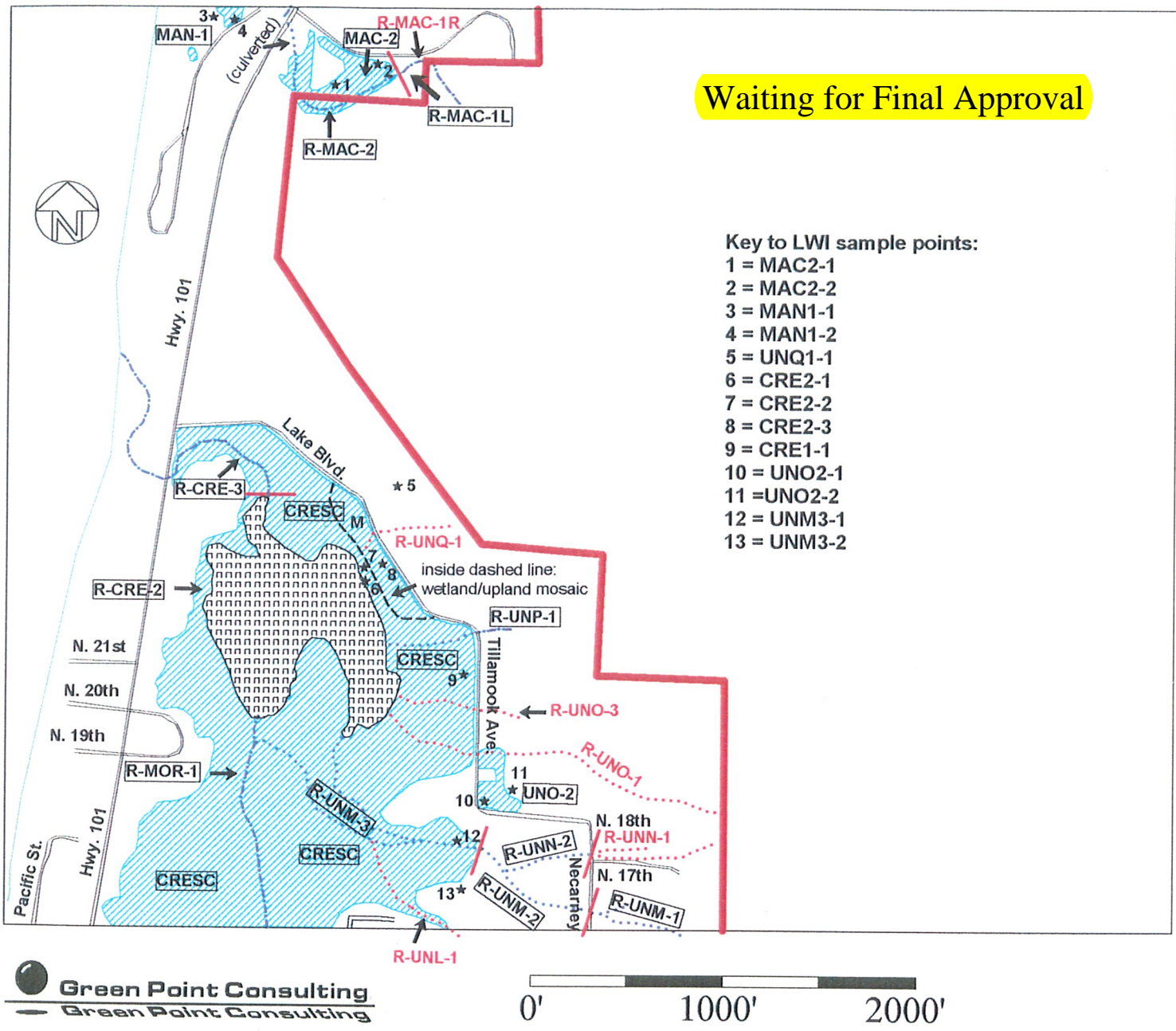


City of Rockaway Beach, Oregon
 Riparian Inventory and Extension of Local Wetland Inventory to
 Urban Growth Boundary: November 1999
 KEY TO MAP SYMBOLS

	riparian resource (stream): SIGNIFICANT		Study area boundary (UGB)
	riparian resource (stream): SIGNIFICANT (location approximate)		LWI sample location
	riparian resource (stream): nonsignificant		ocean shore
	riparian resource (stream): nonsignificant (location approximate)		improved road
	riparian reach code: SIGNIFICANT		unimproved road or track
	riparian reach code: nonsignificant		Wetland: SIGNIFICANT
	LWI wetland code: SIGNIFICANT		Wetland: nonsignificant
	LWI wetland code: nonsignificant		
	dividing line between riparian reaches		
	riparian resource (pond or lake): SIGNIFICANT		
	riparian resource (pond or lake): nonsignificant		

City of Rockaway Beach, Oregon
 Riparian Inventory and Extension of Local Wetland Inventory to
 Urban Growth Boundary: November 1999
 MAP 2: CRESCENT LAKE AREA


Waiting for Final Approval



Key to LWI sample points:

- 1 = MAC2-1
- 2 = MAC2-2
- 3 = MAN1-1
- 4 = MAN1-2
- 5 = UNQ1-1
- 6 = CRE2-1
- 7 = CRE2-2
- 8 = CRE2-3
- 9 = CRE1-1
- 10 = UNO2-1
- 11 = UNO2-2
- 12 = UNM3-1
- 13 = UNM3-2

Green Point Consulting
 Green Point Consulting

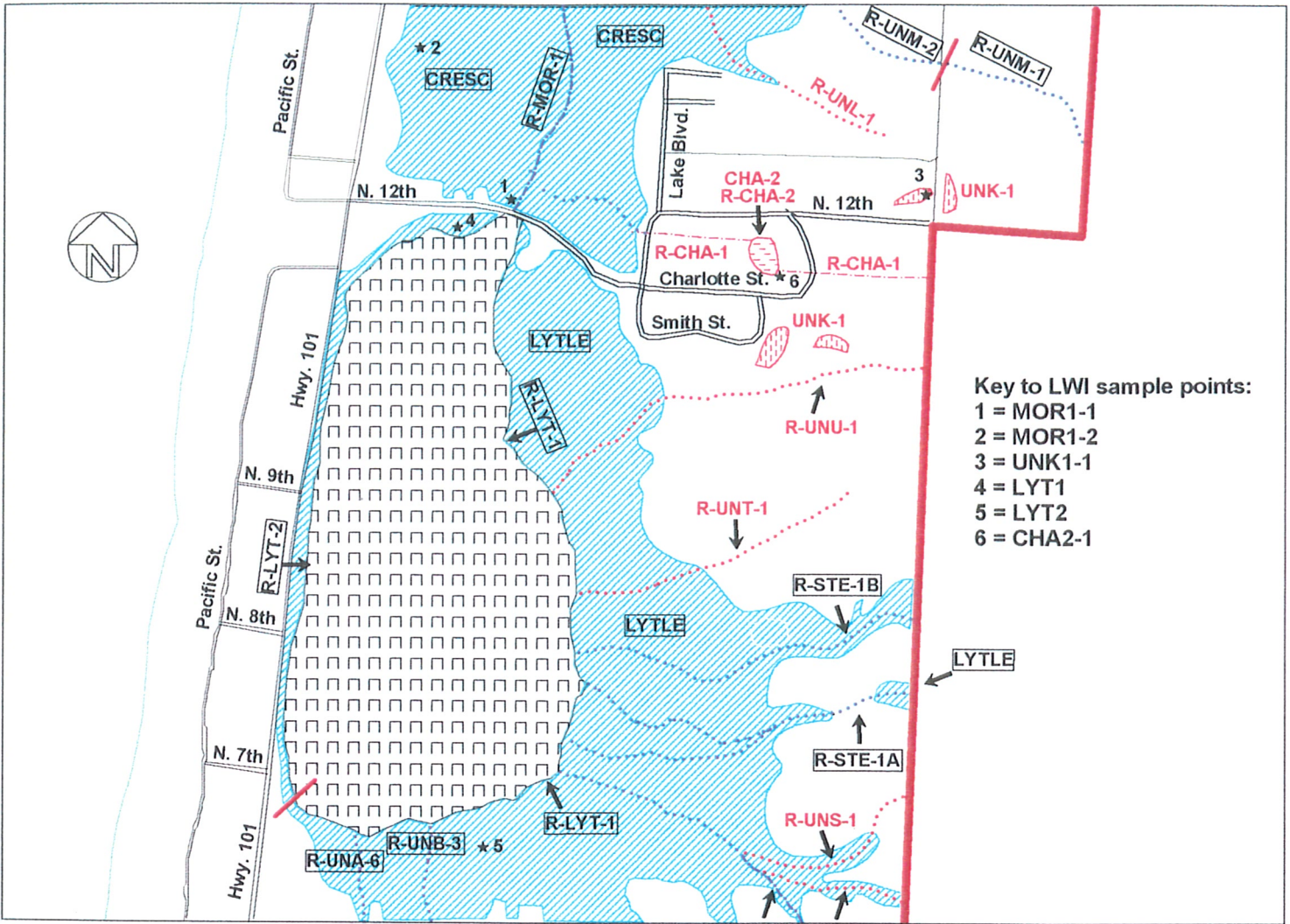


Laura Brophy, Green Point Consulting (541) 752-7671 Loverna Wilson, Environmental Consultant (541) 758-3403
<http://www.peak.org/~brophyl>

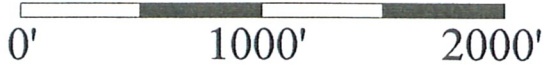
Information on this map is for planning purposes only; all resource locations are approximate. There may be upland areas within mapped wetlands; there may also be unmapped wetlands and riparian areas subject to regulation. In all cases, regulators will use actual field conditions, not this map, to determine jurisdictional wetland boundaries and locations of riparian areas. Before planning development for a property, an onsite wetland determination or delineation must be conducted to determine presence or absence and/or boundaries of jurisdictional wetlands, and field work must be conducted to locate riparian areas.

Funding and assistance provided by the Oregon Department of Land Conservation and Development / Healthy Streams Partnership. Base map provided by the Tillamook Bay National Estuary Program and prepared by Earth Design Consultants, Inc.

City of Rockaway Beach, Oregon
 Riparian Inventory and Extension of Local Wetland Inventory to
 Urban Growth Boundary: November 1999
 MAP 3: LAKE LYTLE AREA



Key to LWI sample points:
 1 = MOR1-1
 2 = MOR1-2
 3 = UNK1-1
 4 = LYT1
 5 = LYT2
 6 = CHA2-1



Green Point Consulting
 Green Point Consulting

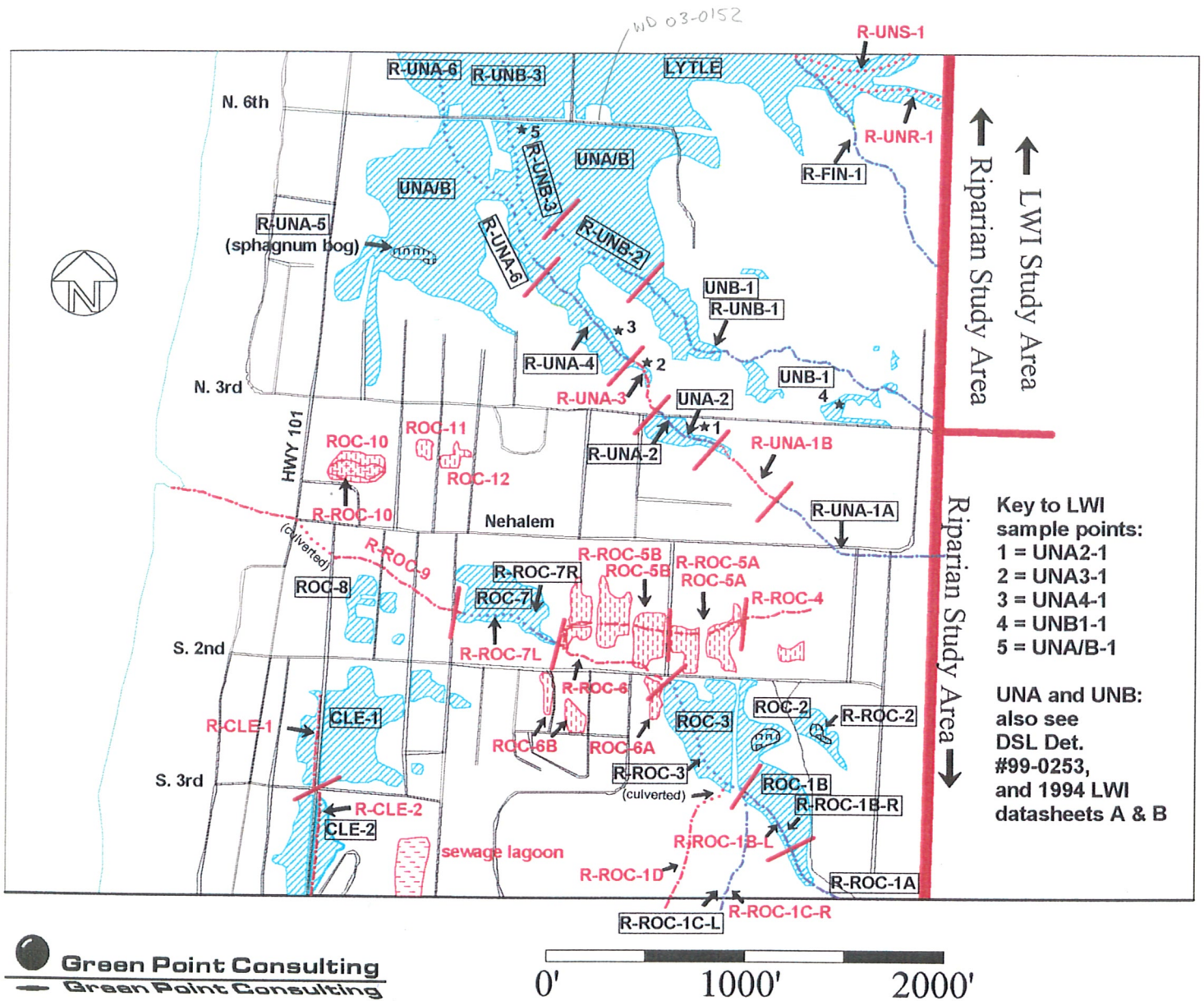
Laura Brophy, Green Point Consulting (541) 752-7671 Loverna Wilson, Environmental Consultant (541) 758-3403
<http://www.peak.org/~brophy/>

Information on this map is for planning purposes only; all resource locations are approximate. There may be upland areas within mapped wetlands; there may also be unmapped wetlands and riparian areas subject to regulation. In all cases, regulators will use actual field conditions, not this map, to determine jurisdictional wetland boundaries and locations of riparian areas. Before planning development for a property, an onsite wetland determination or delineation must be conducted to determine presence or absence and/or boundaries of jurisdictional wetlands, and field work must be conducted to locate riparian areas.

Funding and assistance provided by the Oregon Department of Land Conservation and Development / Healthy Streams Partnership. Base map provided by the Tillamook Bay National Estuary Program and prepared by Earth Design Consultants, Inc.

Waiting for Final Approval

City of Rockaway Beach, Oregon
 Riparian Inventory and Extension of Local Wetland Inventory to
 Urban Growth Boundary: November 1999
MAP 4: ROCK CREEK AND S. LAKE LYTLE WETLANDS



Green Point Consulting
 Green Point Consulting

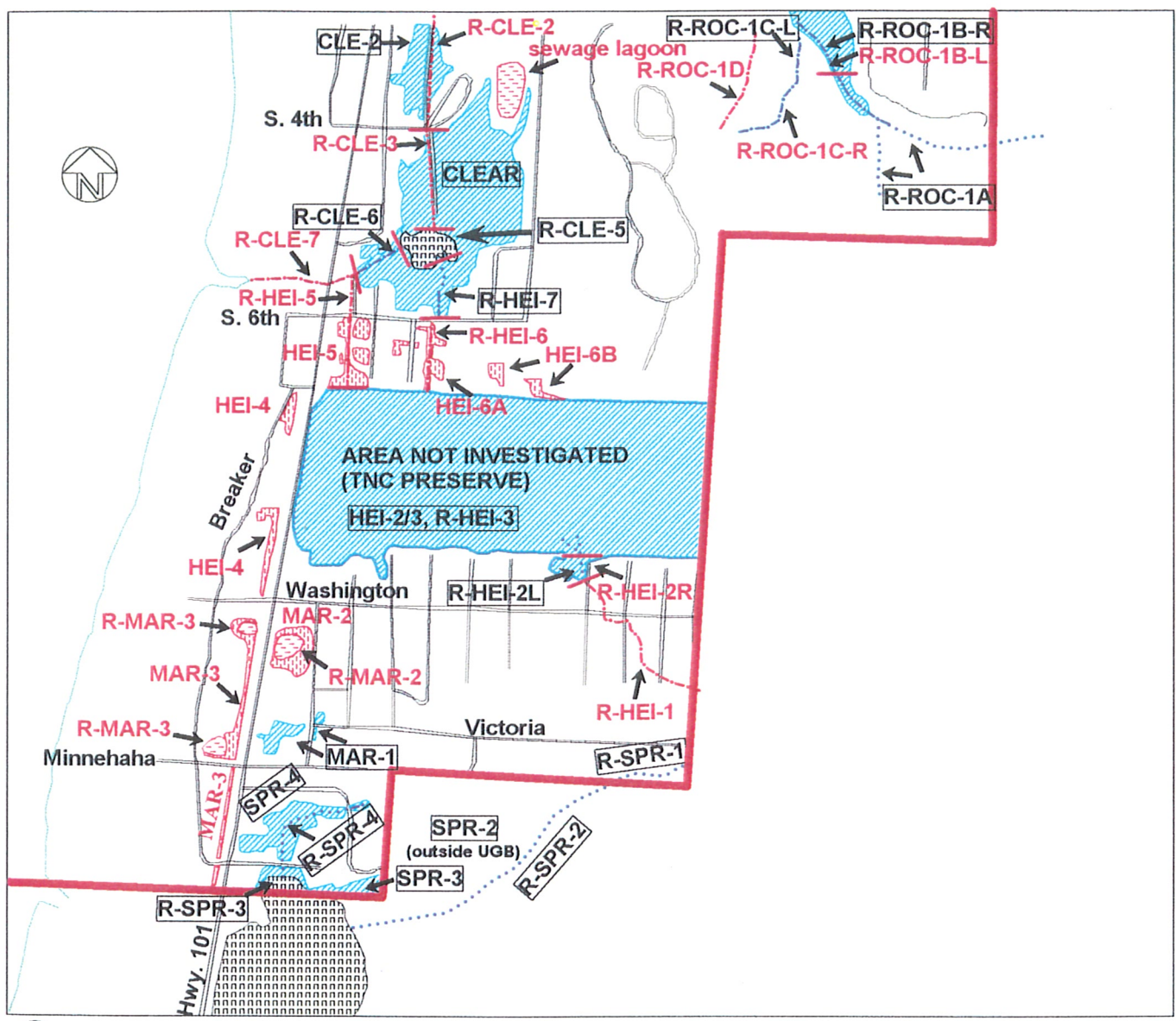
Laura Brophy, Green Point Consulting (541) 752-7671 Loverna Wilson, Environmental Consultant (541) 758-3403
<http://www.peak.org/~brophy>

Information on this map is for planning purposes only; all resource locations are approximate. There may be upland areas within mapped wetlands; there may also be unmapped wetlands and riparian areas subject to regulation. In all cases, regulators will use actual field conditions, not this map, to determine jurisdictional wetland boundaries and locations of riparian areas. Before planning development for a property, an onsite wetland determination or delineation must be conducted to determine presence or absence and/or boundaries of jurisdictional wetlands, and field work must be conducted to locate riparian areas.


Funding and assistance provided by the Oregon Department of Land Conservation and Development / Healthy Streams Partnership. Base map provided by the Tillamook Bay National Estuary Program and prepared by Earth Design Consultants, Inc.

Waiting for Final Approval

City of Rockaway Beach, Oregon
Riparian Inventory and Extension of Local Wetland Inventory to
Urban Growth Boundary: November 1999
MAP 5: SPRING LAKE TO CLEAR LAKE



Green Point Consulting
Green Point Consulting



Laura Brophy, Green Point Consulting (541) 752-7671 Loverna Wilson, Environmental Consultant (541) 758-3403
<http://www.peak.org/~brophy/>

Information on this map is for planning purposes only; all resource locations are approximate. There may be upland areas within mapped wetlands; there may also be unmapped wetlands and riparian areas subject to regulation. In all cases, regulators will use actual field conditions, not this map, to determine jurisdictional wetland boundaries and locations of riparian areas. Before planning development for a property, onsite wetland determination or delineation must be conducted to determine presence or absence and/or boundaries of jurisdictional wetlands, and presence or absence of regulated riparian areas must be verified.

Funding and assistance provided by the Oregon Department of Land Conservation and Development / Healthy Streams Partnership. Base map provided by Tillamook Bay National Estuary Program and prepared by Earth Design Consulting, Inc.