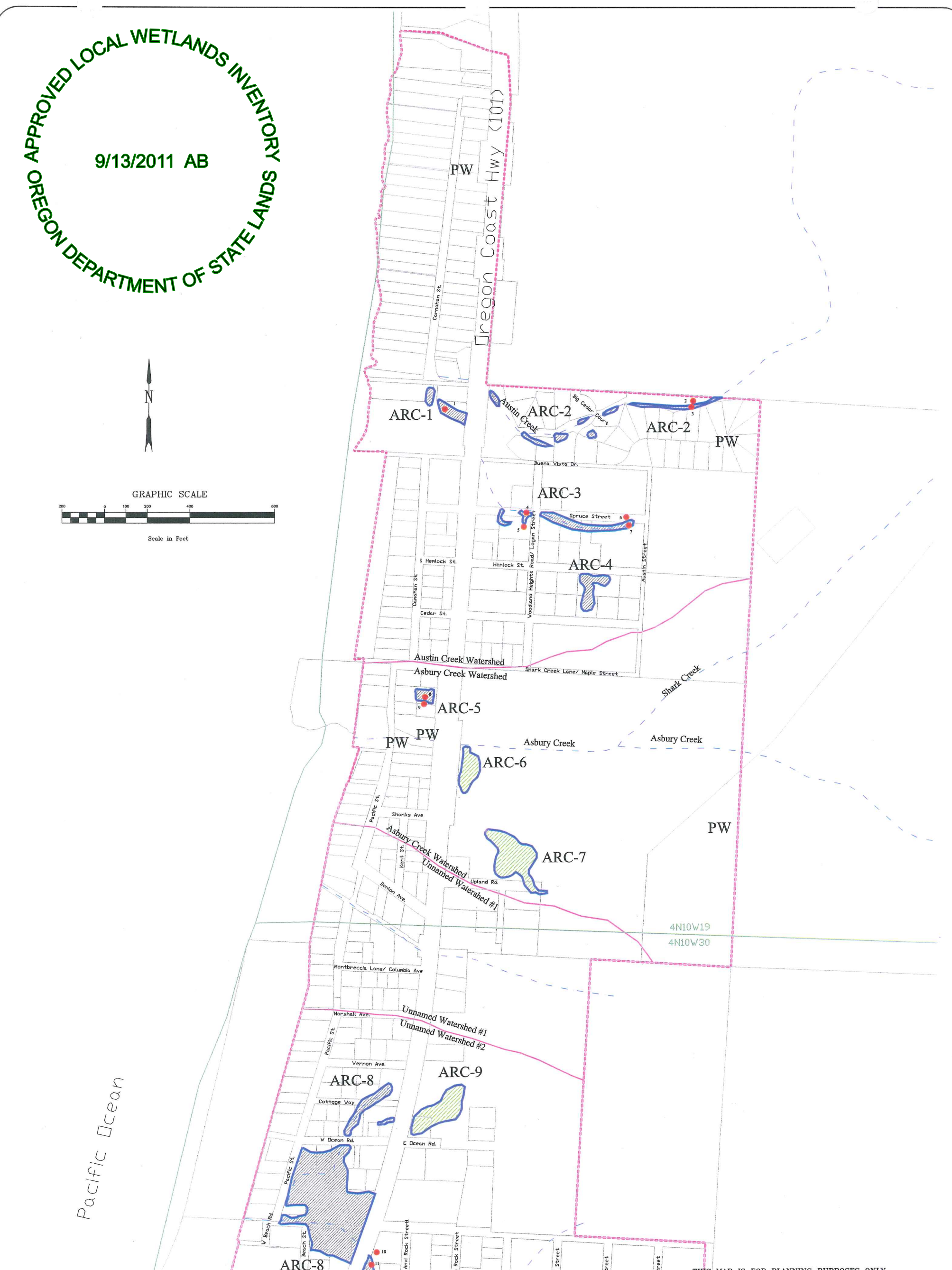



APPROVED LOCAL WETLANDS INVENTORY
9/13/2011 AB
OREGON DEPARTMENT OF STATE LANDS



Watershed Boundary	Wetland field verified	
Project Boundary	Wetland NOT field verified	
Potentially Jurisdictional Creeks/drainages	Probable Wetland	PW
TRS	Sample Point	
	Wetland Code	ARC-1

Funding for this project was provided by the US Fish and Wildlife Service Coastal Program; The Nature Conservancy's Salmon Habitat Fund; Arch Cape Community Club; and Arch Cape Service District.


THIS MAP IS FOR PLANNING PURPOSES ONLY
 WETLAND BOUNDARIES ARE APPROXIMATE
 AND SUBJECT TO CHANGE
 Information shown on this map is for planning purposes only and wetland information is subject to change. There may be unmapped wetlands subject to regulation and all wetland boundary mapping is approximate. In all cases, actual field conditions determine wetland boundaries. You are advised to contact the Department of State Lands and the U.S. Army Corps of Engineers with any regulatory questions.

DATE:	August 2008
BASE MAP INFO:	Supplied by Columbia River Estuary Study Taskforce (CREST)
JOB NO.:	4014

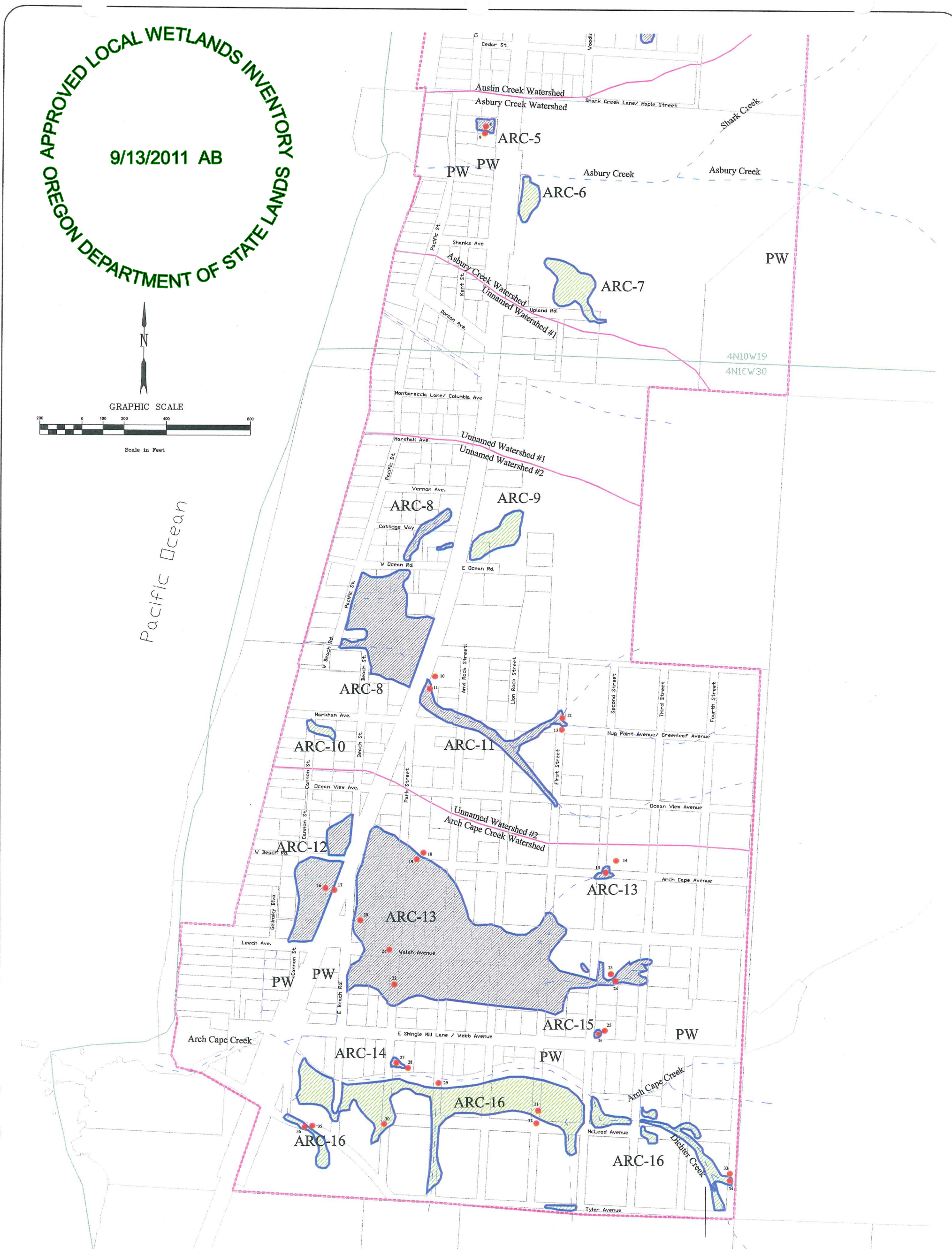
Arch Cape Local Wetlands Inventory

Pacific Habitat Services, Inc.
 9450 SW Commerce Circle, Suite 180
 Wilsonville, Oregon 97070
 Phone: (503) 570-0800

APPROVED LOCAL WETLANDS INVENTORY
 OREGON DEPARTMENT OF STATE LANDS
 9/13/2011 AB



Pacific Ocean



Watershed Boundary	Wetland field verified	
Project Boundary	Wetland NOT field verified	
Potentially Jurisdictional Creeks/drainages	Probable Wetland	PW
TRS	Sample Point	
	Wetland Code	ARC-1

Funding for this project was provided by the US Fish and Wildlife Service Coastal Program; The Nature Conservancy's Salmon Habitat Fund; Arch Cape Community Club; and Arch Cape Service District.

THIS MAP IS FOR PLANNING PURPOSES ONLY
 WETLAND BOUNDARIES ARE APPROXIMATE
 AND SUBJECT TO CHANGE

Information shown on this map is for planning purposes only and wetland information is subject to change. There may be unmapped wetlands subject to regulation and all wetland boundary mapping is approximate. In all cases actual field conditions determine wetland boundaries. You are advised to contact the Department of State Lands and the U.S. Army Corps of Engineers with any regulatory questions.

DATE:	August 2008
BASE MAP INFO:	Supplied by Columbia River Estuary Study Taskforce (CREST)
JOB NO.:	4014

Arch Cape Local Wetlands Inventory

Pacific Habitat Services, Inc.
 9450 SW Commerce Circle, Suite 180
 Wilsonville, Oregon 97070
 Phone: (503) 570-0800

APPROVED LOCAL WETLANDS INVENTORY
9/13/2011 AB
OREGON DEPARTMENT OF STATE LANDS

Pacific Ocean



Watershed Boundary	Wetland field verified	
Project Boundary	Wetland NOT field verified	
Potentially Jurisdictional Creeks/drainages	Probable Wetland	PW
TRS	Sample Point	
	Wetland Code	ARC-1

Funding for this project was provided by the US Fish and Wildlife Service Coastal Program; The Nature Conservancy's Salmon Habitat Fund; Arch Cape Community Club; and Arch Cape Service District.

THIS MAP IS FOR PLANNING PURPOSES ONLY
WETLAND BOUNDARIES ARE APPROXIMATE
AND SUBJECT TO CHANGE
Information shown on this map is for planning purposes only and wetland information is subject to change. There may be unmapped wetlands subject to regulation and all wetland boundary mapping is approximate. In all cases, actual field conditions determine wetland boundaries. You are advised to contact the Department of State Lands and the U.S. Army Corps of Engineers with any regulatory questions.

DATE: August 2008
BASE MAP INFO: Supplied by Columbia River Estuary Study Taskforce (CREST)
JOB NO.: 4014

Arch Cape Local Wetlands Inventory

Pacific Habitat Services, Inc.
9450 SW Commerce Circle, Suite 180
Wilsonville, Oregon 97070
Phone: (503) 570-0800



Sheet: 3

of: 6