


Bull Mountain Local Wetlands Inventory

Information shown on this map is for planning purposes, represents the conditions that exist at the map date, and is subject to change. The location and extent of wetlands and other waters is approximate. There may be unmapped wetlands and other waters present that are subject to regulation. A current Oregon Department of State Lands-approved wetland delineation is required for state removal-fill permits. You are advised to contact the Department of State Lands and the U.S. Army Corps of Engineers with any regulatory questions.

1/19/12

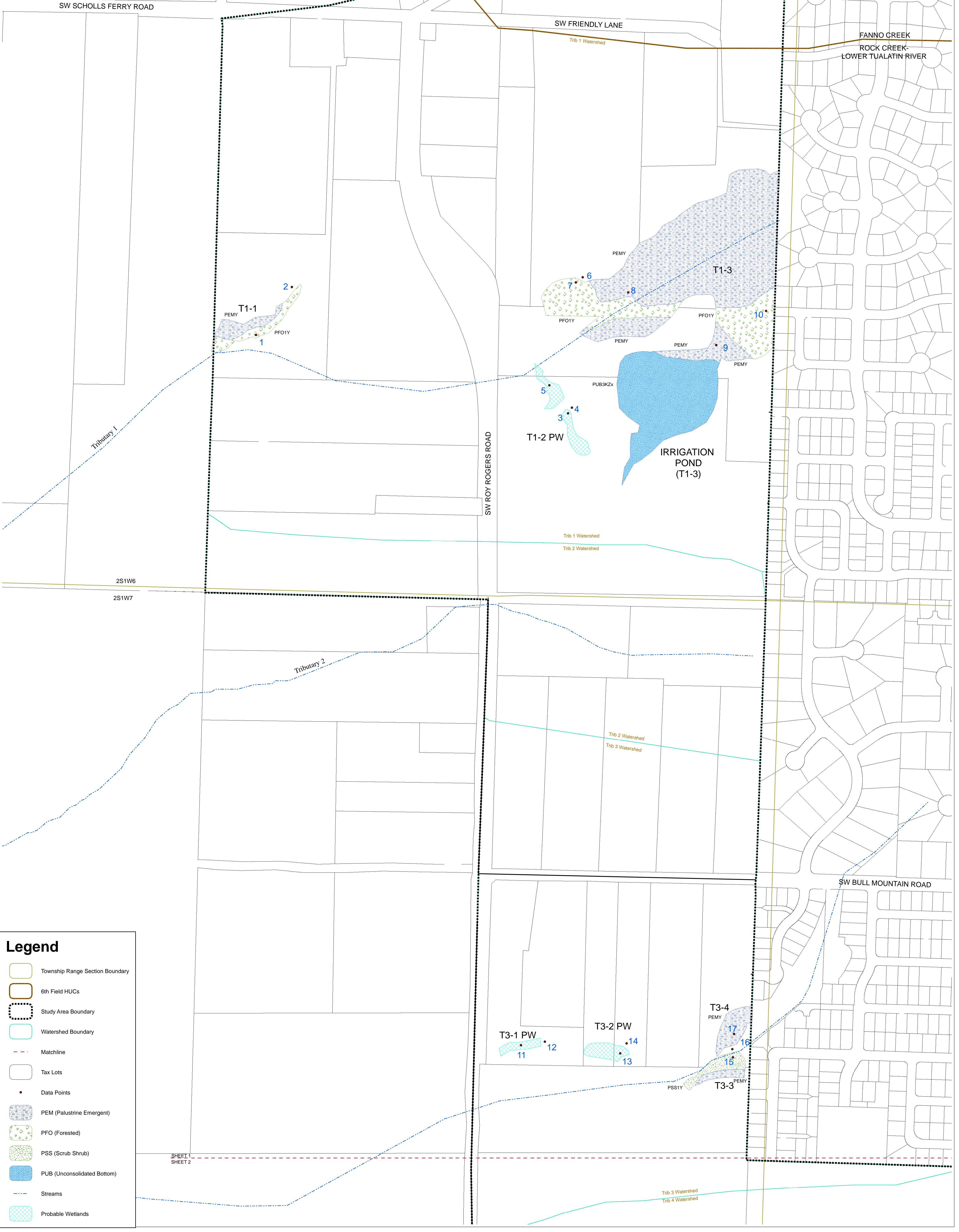


0 500 1,000 1,500 Feet



PACIFIC HABITAT SERVICES
9450 SW Commerce Circle, Ste. 180
Wilsonville, Oregon 97070
Phone: (503) 570-0800
Fax: (503) 570-0855
E-mail: phs@pacifichabitat.com

INDEX
SHEET

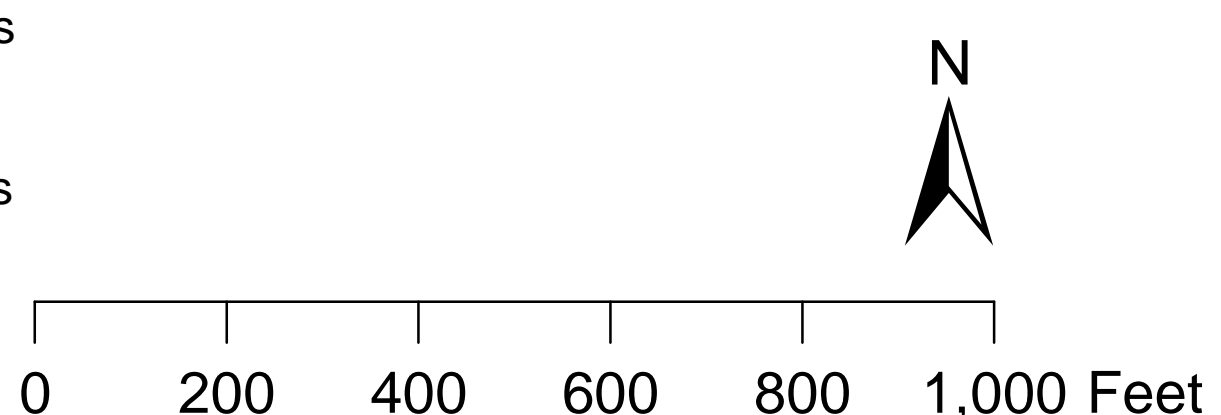


Legend

- Township Range Section Boundary
- 6th Field HUCs
- Study Area Boundary
- Watershed Boundary
- Matchline
- Tax Lots
- Data Points
- PEM (Palustrine Emergent)
- PFO (Forested)
- PSS (Scrub Shrub)
- PUB (Unconsolidated Bottom)
- Streams
- Probable Wetlands

Bull Mountain Local Wetlands Inventory

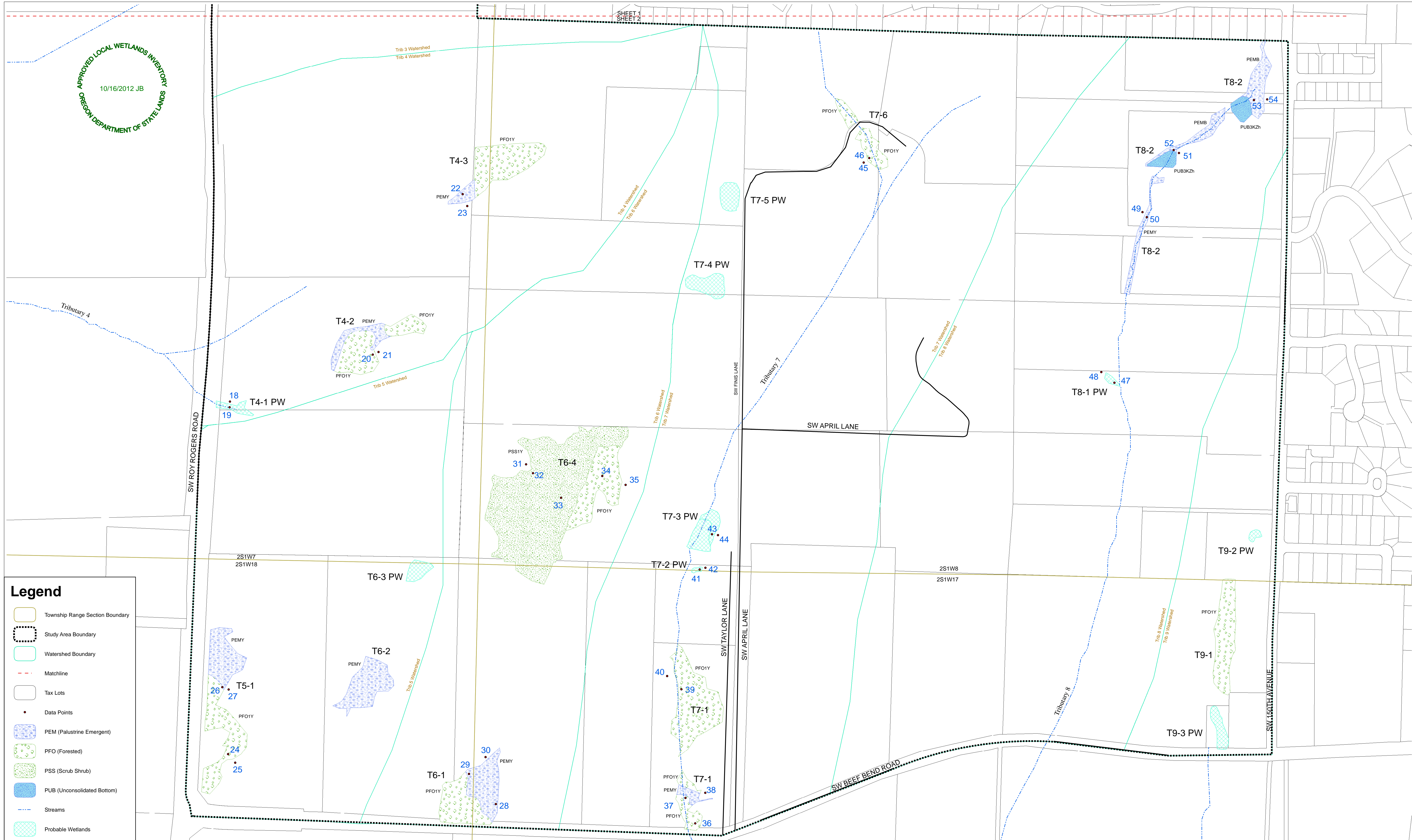
Information shown on this map is for planning purposes, represents the conditions that exist at the map date, and is subject to change. The location and extent of wetlands and other waters is approximate. There may be unmapped wetlands and other waters present that are subject to regulation. A current Oregon Department of State Lands-approved wetland delineation is required for state removal-fill permits. You are advised to contact the Department of State Lands and the U.S. Army Corps of Engineers with any regulatory questions.



PHS
 PACIFIC HABITAT SERVICES
 9450 SW Commerce Circle, Ste. 180
 Wilsonville, Oregon 97070
 Phone: (503) 570-0800
 Fax: (503) 570-0855
 E-mail: phs@pacifichabitat.com



SHEET 1
SHEET 2

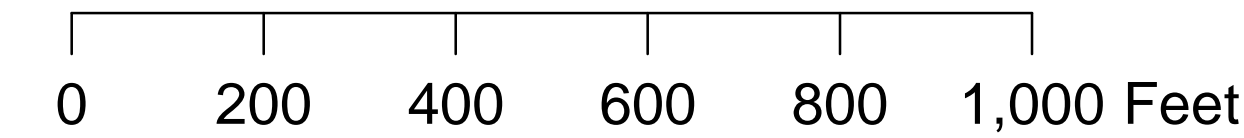


Legend

- Township Range Section Boundary
- Study Area Boundary
- Watershed Boundary
- Matchline
- Tax Lots
- Data Points
- PEM (Palustrine Emergent)
- PFO (Forested)
- PSS (Scrub Shrub)
- PUB (Unconsolidated Bottom)
- Streams
- Probable Wetlands

Bull Mountain Local Wetlands Inventory

Information shown on this map is for planning purposes, represents the conditions that exist at the map date, and is subject to change. The location and extent of wetlands and other waters is approximate. There may be unmapped wetlands and other waters present that are subject to regulation. A current Oregon Department of State Lands-approved wetland delineation is required for state removal-fill permits. You are advised to contact the Department of State Lands and the U.S. Army Corps of Engineers with any regulatory questions. 1/19/12



SHEET
2