

Figure Series F. Index map and Drainage Basin Guide; and LWI Maps

**CITY OF MEDFORD URBAN RESERVE
LOCAL WETLANDS INVENTORY REPORT
JACKSON COUNTY, OREGON**



Prepared for



The City of Medford Planning Department
200 South Ivy Street
Medford, Oregon 97501

Prepared by



SWCA Environmental Consultants
1220 SW Morrison Street, Suite 700
Portland, Oregon 97205
503.224.0333
www.swca.com

December 2016

SWCA Project No. 31802

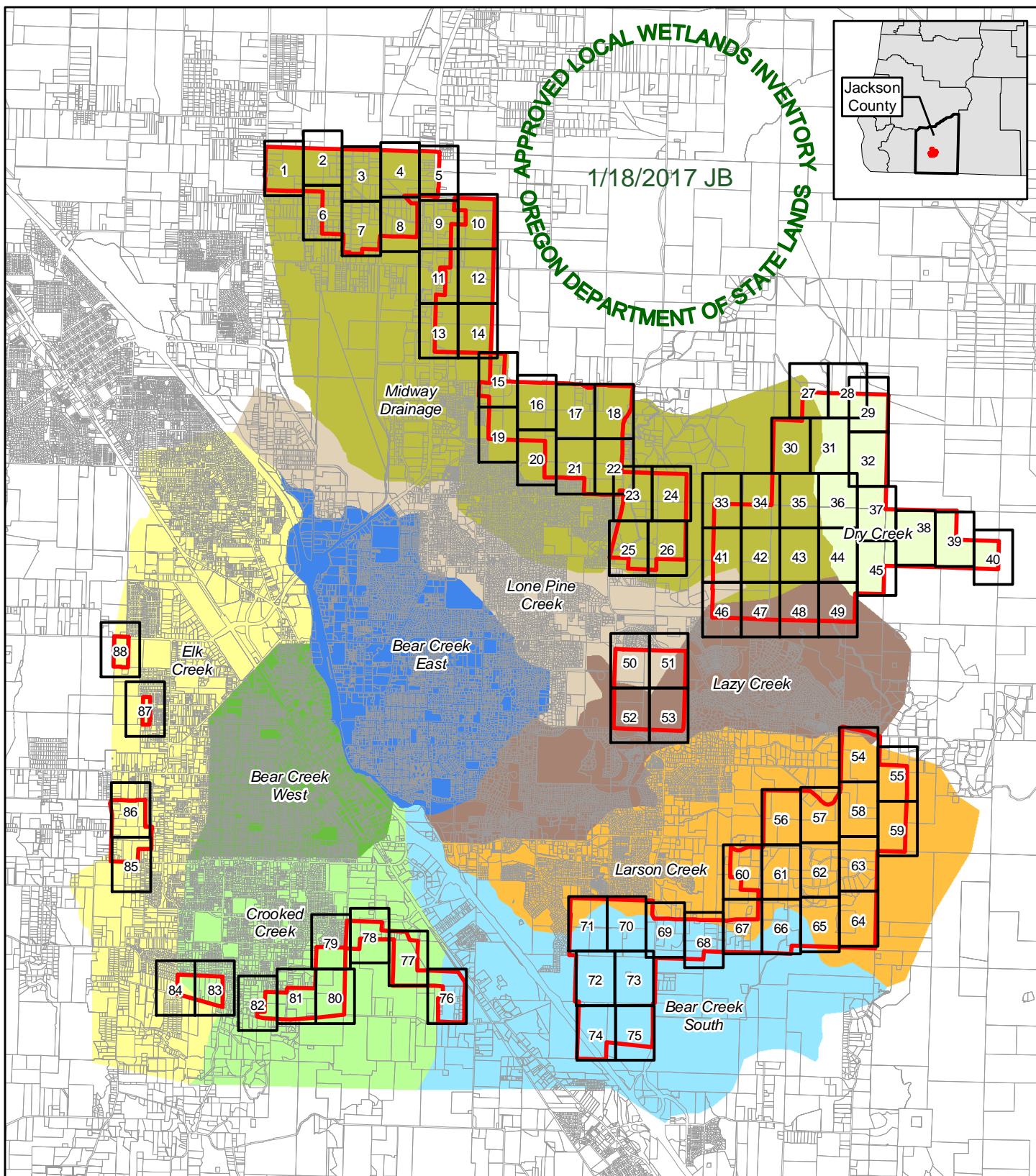


Figure F – LWI Map Index and Drainage Basin Guide

- Index Map (Figure Series F)
- Study Area

0 0.5 1 Miles
0 1 2 Kilometers



1 inch = 1 miles

City of Medford Urban Reserve
Local Wetlands Inventory
Jackson County, OR

SWCA
ENVIRONMENTAL CONSULTANTS
1220 SW Morrison, Suite 700
Portland, OR 97205-2235
www.swca.com
503.224.0333

Project: 31802

Updated November 17, 2015

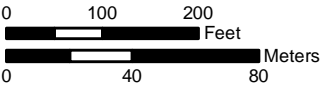


Figure F-1 – LWI Map

SWCA LWI Data

- SWCA Sample Plot
- Probable Wetland ("PW", <0.5 acre)
- Wetland ("W")
- Waterbody ("WA")
- Stream
- Ditch
- Pond/Water ("AW")

- Study Area
- Tax Lot, Accessed
- Tax Lot, Not Accessed
- Street
- Section



1 inch = 200 feet

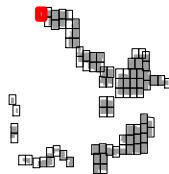
1/18/2017 JB

Artificial Waters Purpose Key:
C- Stock watering

City of Medford Urban Reserve
Local Wetlands Inventory
Jackson County, OR
July 2016

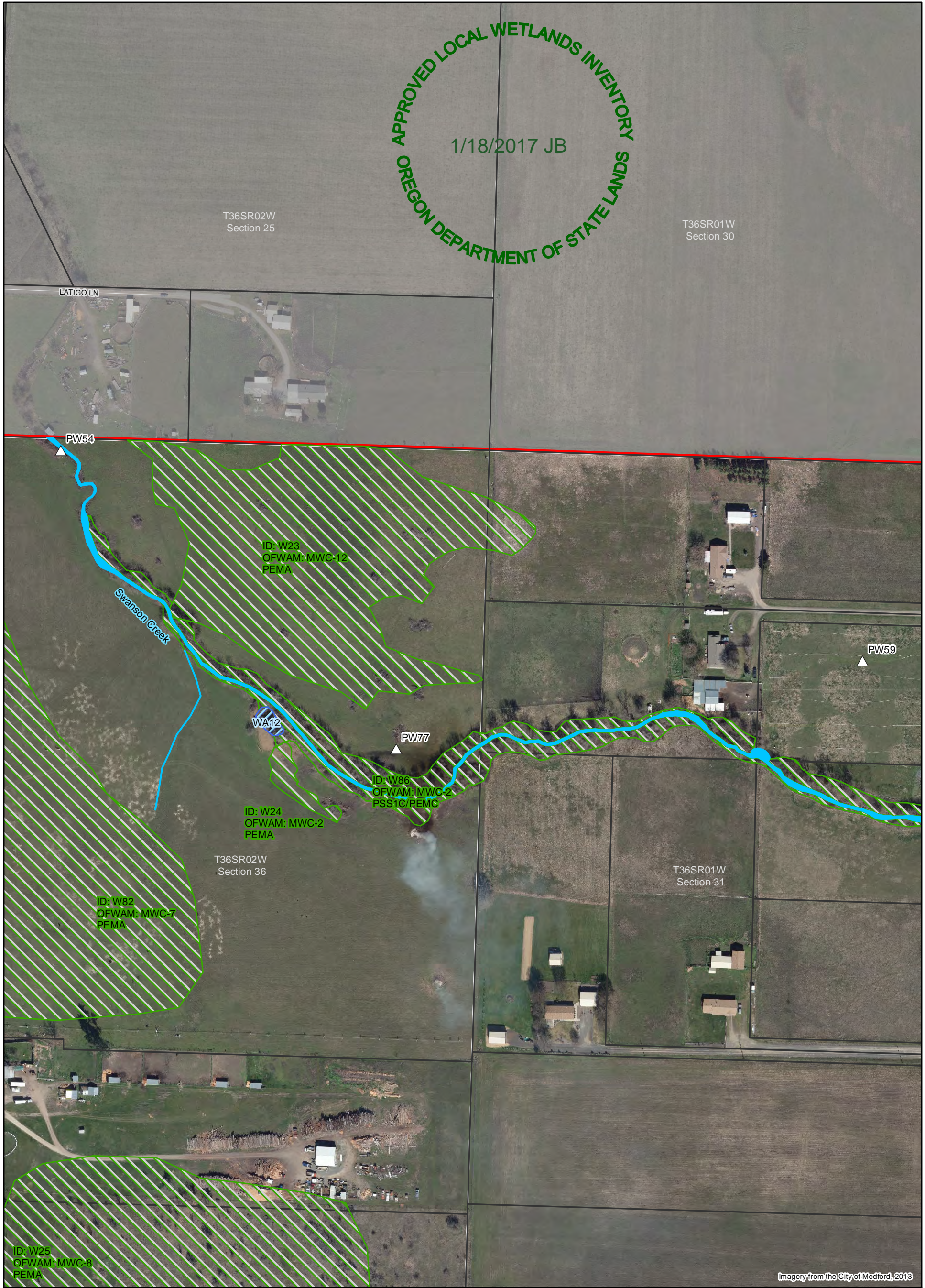
Information shown on this map is for planning purposes, represents the conditions that exist at the map date, and is subject to change. The location and extent of wetlands and other waters is approximate. There may be unmapped wetlands and other waters present that are subject to regulation. A current Oregon Department of State Lands-approved wetland delineation is required for state removal-fill permits. You are advised to contact the Department of State Lands and the U.S. Army Corps of Engineers with any regulatory questions.

Imagery from the City of Medford, 2013



SWCA
ENVIRONMENTAL CONSULTANTS
1220 SW Morrison, Suite 700
Portland, OR 97205-2235
www.swca.com
503.224.0333

Project: 31802



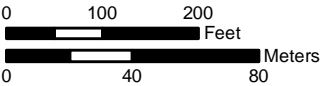
Imagery from the City of Medford, 2013

Figure F-2 – LWI Map

SWCA LWI Data

- SWCA Sample Plot
- Probable Wetland ("PW", <0.5 acre)
- Wetland ("W")
- Waterbody ("WA")
- Stream
- Ditch
- Pond/Water ("AW")

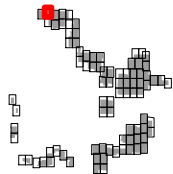
- Study Area
- Tax Lot, Accessed
- Tax Lot, Not Accessed
- Street
- Section



1 inch = 200 feet

City of Medford Urban Reserve
Local Wetlands Inventory
Jackson County, OR
July 2016

Information shown on this map is for planning purposes, represents the conditions that exist at the map date, and is subject to change. The location and extent of wetlands and other waters is approximate. There may be unmapped wetlands and other waters present that are subject to regulation. A current Oregon Department of State Lands-approved wetland delineation is required for state removal-fill permits. You are advised to contact the Department of State Lands and the U.S. Army Corps of Engineers with any regulatory questions.



SWCA
ENVIRONMENTAL CONSULTANTS
1220 SW Morrison, Suite 700
Portland, OR 97205-2235
www.swca.com
503.224.0333

Project: 31802

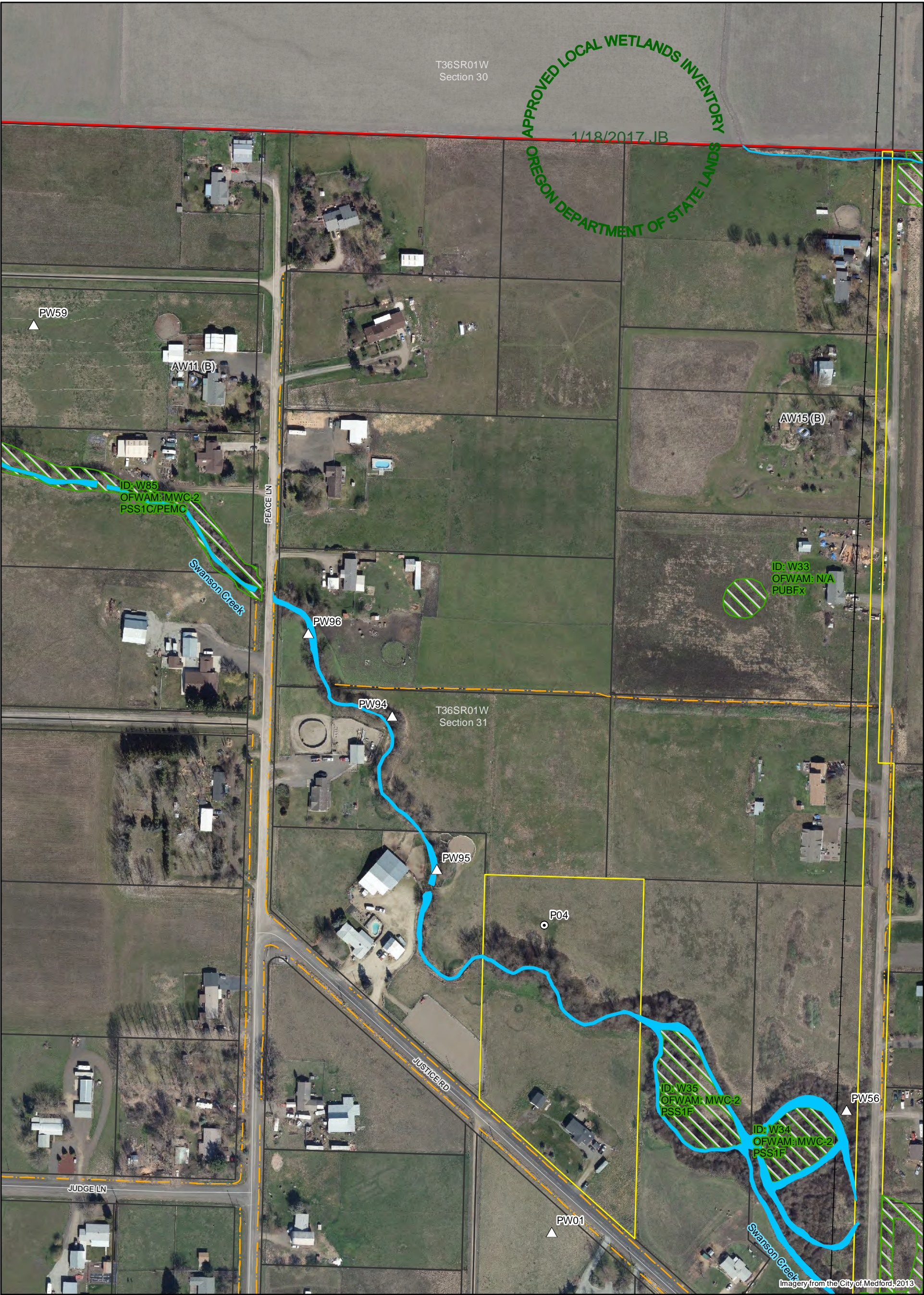


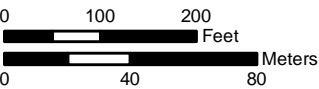
Figure F-3 – LWI Map

SWCA LWI Data

- SWCA Sample Plot
- Probable Wetland ("PW", <0.5 acre)
- Wetland ("W")
- Waterbody ("WA")
- Stream
- Ditch
- Pond/Water ("AW")

- Study Area
- Tax Lot, Accessed
- Tax Lot, Not Accessed
- Street
- Railroad
- Section

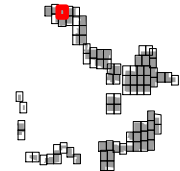
Artificial Waters Purpose Key:
B- Residential and/or farm/stock watering



1 inch = 200 feet

City of Medford Urban Reserve
Local Wetlands Inventory
Jackson County, OR
July 2016

Information shown on this map is for planning purposes, represents the conditions that exist at the map date, and is subject to change. The location and extent of wetlands and other waters is approximate. There may be unmapped wetlands and other waters present that are subject to regulation. A current Oregon Department of State Lands-approved wetland delineation is required for state removal-fill permits. You are advised to contact the Department of State Lands and the U.S. Army Corps of Engineers with any regulatory questions.



SWCA
ENVIRONMENTAL CONSULTANTS
1220 SW Morrison, Suite 700
Portland, OR 97205-2235
www.swca.com
503.224.0333

Project: 31802



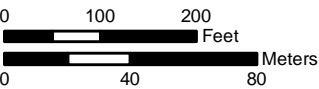
Figure F-4 – LWI Map

SWCA LWI Data

- SWCA Sample Plot
- Probable Wetland ("PW", <0.5 acre)
- Wetland ("W")
- Waterbody ("WA")
- Stream
- Ditch
- Pond/Water ("AW")

- Study Area
- Tax Lot, Accessed
- Tax Lot, Not Accessed
- Street
- Railroad
- Section

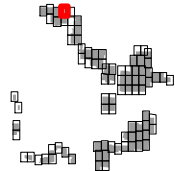
Artificial Waters Purpose Key:
A- Farm/stock watering



1 inch = 200 feet

City of Medford Urban Reserve
Local Wetlands Inventory
Jackson County, OR
July 2016

Information shown on this map is for planning purposes, represents the conditions that exist at the map date, and is subject to change. The location and extent of wetlands and other waters is approximate. There may be unmapped wetlands and other waters present that are subject to regulation. A current Oregon Department of State Lands-approved wetland delineation is required for state removal-fill permits. You are advised to contact the Department of State Lands and the U.S. Army Corps of Engineers with any regulatory questions.



SWCA
ENVIRONMENTAL CONSULTANTS
1220 SW Morrison, Suite 700
Portland, OR 97205-2235
www.swca.com
503.224.0333
Project: 31802

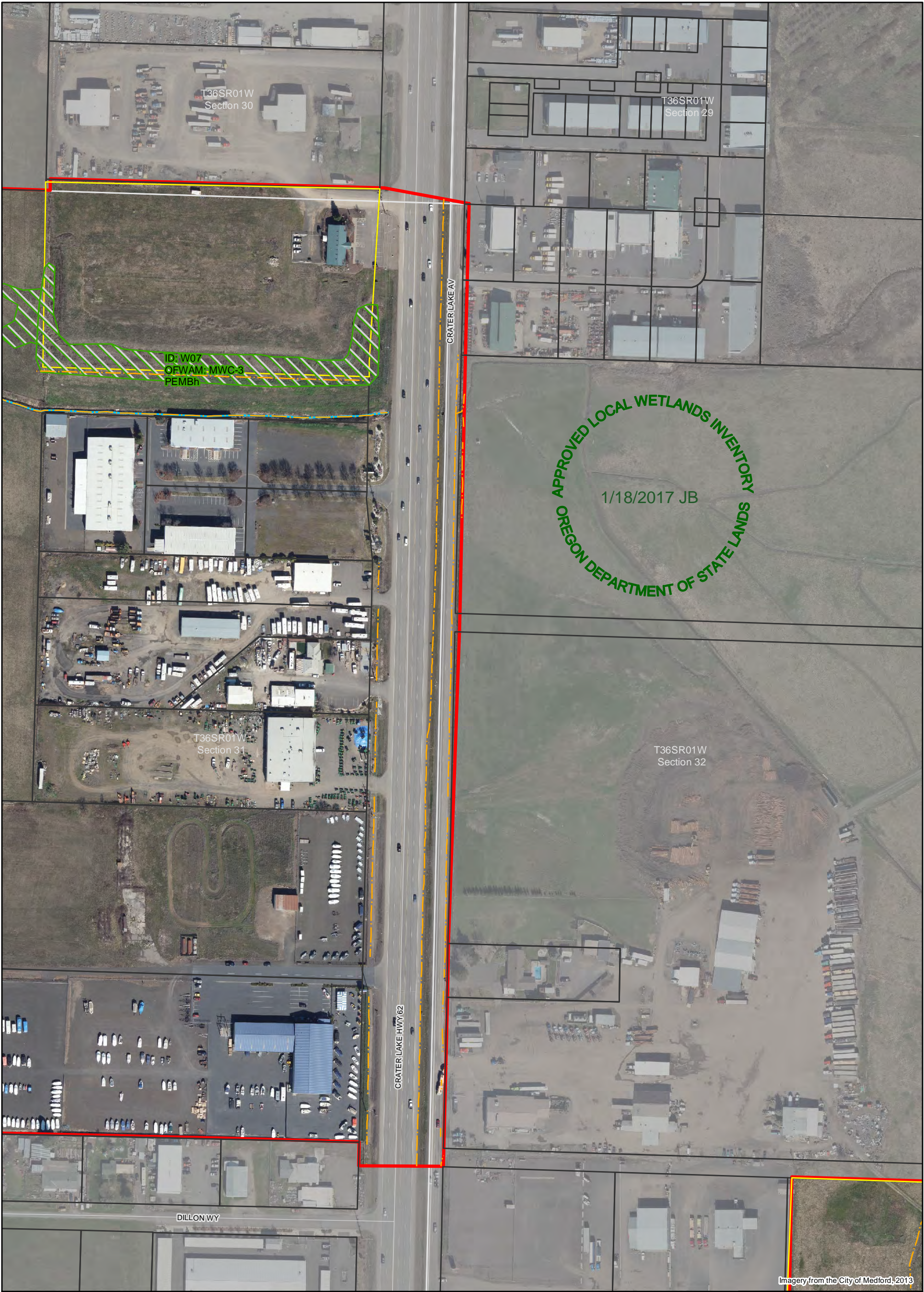


Figure F-5 – LWI Map

SWCA LWI Data

- SWCA Sample Plot
- Probable Wetland ("PW", <0.5 acre)
- Wetland ("W")
- Waterbody ("WA")
- Stream
- Ditch
- Pond/Water ("AW")

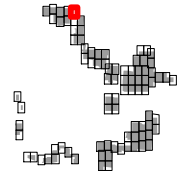
- Study Area
- Tax Lot, Accessed
- Tax Lot, Not Accessed
- Street
- Section



1 inch = 200 feet

City of Medford Urban Reserve
Local Wetlands Inventory
Jackson County, OR
July 2016

Information shown on this map is for planning purposes, represents the conditions that exist at the map date, and is subject to change. The location and extent of wetlands and other waters is approximate. There may be unmapped wetlands and other waters present that are subject to regulation. A current Oregon Department of State Lands-approved wetland delineation is required for state removal-fill permits. You are advised to contact the Department of State Lands and the U.S. Army Corps of Engineers with any regulatory questions.



SWCA
ENVIRONMENTAL CONSULTANTS
1220 SW Morrison, Suite 700
Portland, OR 97205-2235
www.swca.com
503.224.0333
Project: 31802

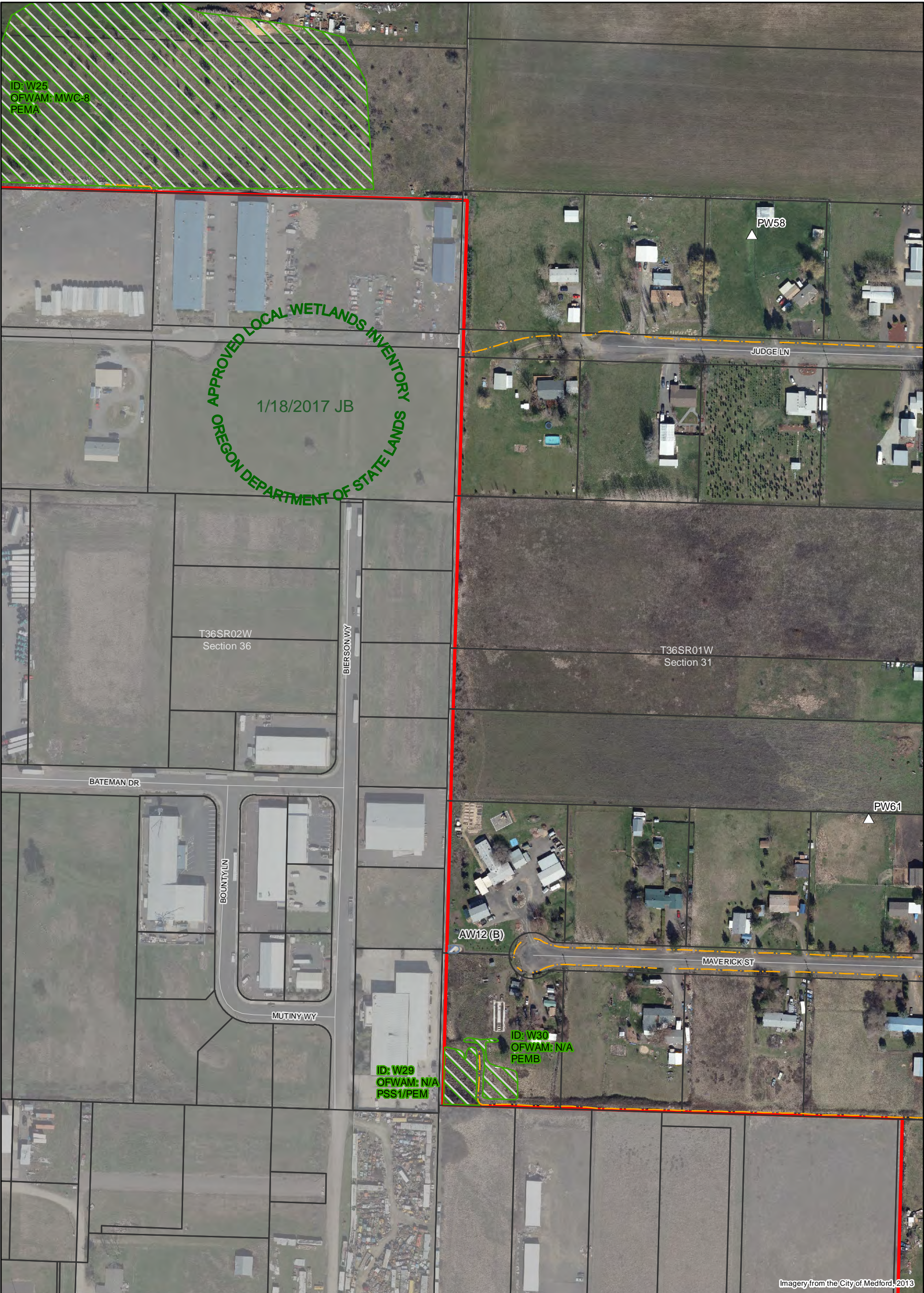


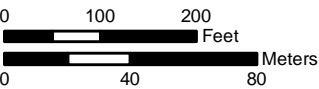
Figure F-6 – LWI Map

SWCA LWI Data

- SWCA Sample Plot
- Probable Wetland ("PW", <0.5 acre)
- Wetland ("W")
- Waterbody ("WA")
- Stream
- Ditch
- Pond/Water ("AW")

- Study Area
- Tax Lot, Accessed
- Tax Lot, Not Accessed
- Street
- Section

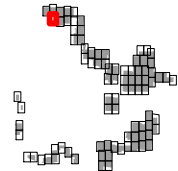
Artificial Waters Purpose Key:
B- Residential and/or farm/stock watering



1 inch = 200 feet

City of Medford Urban Reserve
Local Wetlands Inventory
Jackson County, OR
July 2016

Information shown on this map is for planning purposes, represents the conditions that exist at the map date, and is subject to change. The location and extent of wetlands and other waters is approximate. There may be unmapped wetlands and other waters present that are subject to regulation. A current Oregon Department of State Lands-approved wetland delineation is required for state removal-fill permits. You are advised to contact the Department of State Lands and the U.S. Army Corps of Engineers with any regulatory questions.



SWCA
ENVIRONMENTAL CONSULTANTS
1220 SW Morrison, Suite 700
Portland, OR 97205-2235
www.swca.com
503.224.0333
Project: 31802

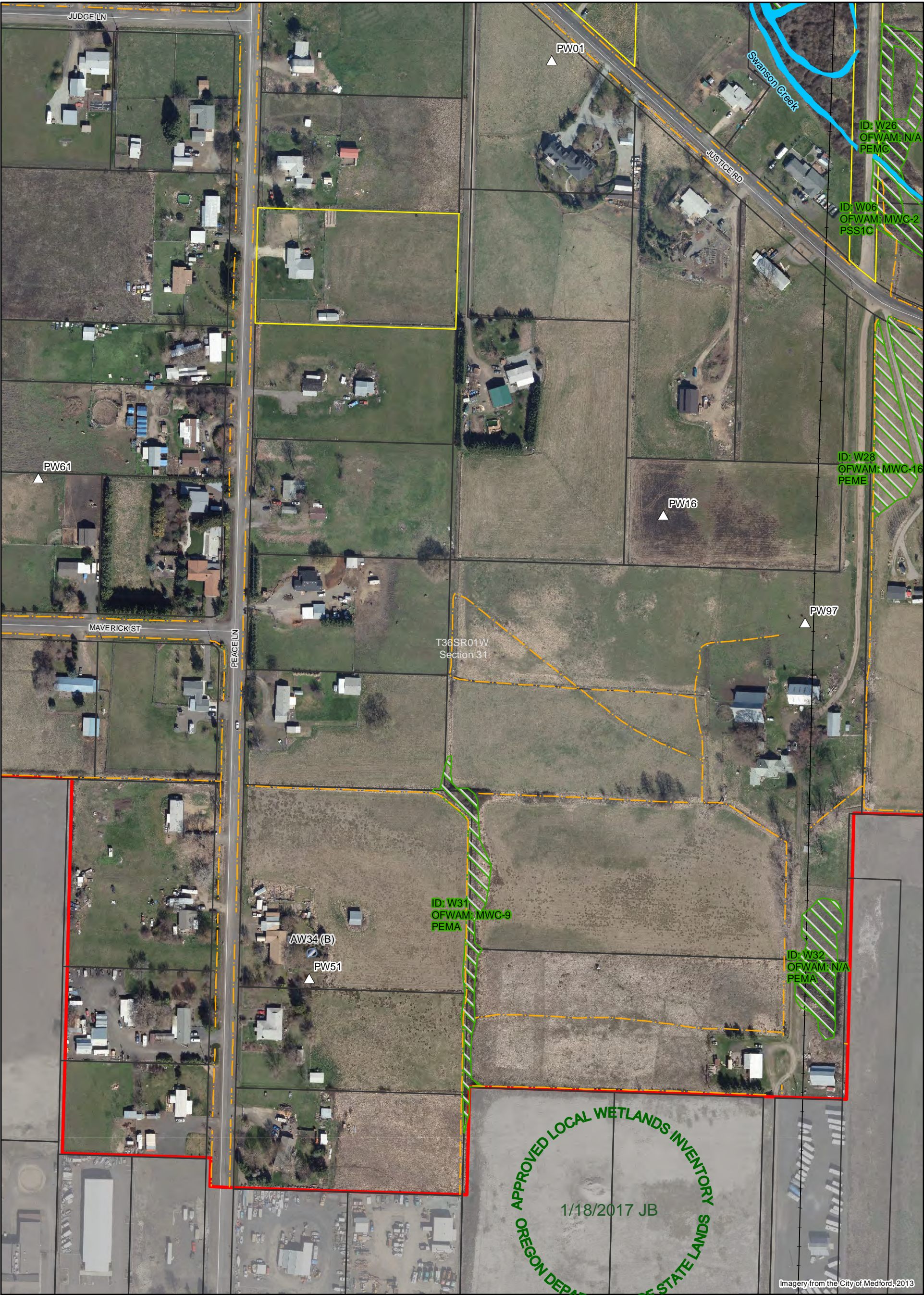


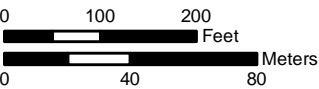
Figure F-7 – LWI Map

SWCA LWI Data

- SWCA Sample Plot
- Probable Wetland ("PW", <0.5 acre)
- Wetland ("W")
- Waterbody ("WA")
- Stream
- Ditch
- Pond/Water ("AW")

- Study Area
- Tax Lot, Accessed
- Tax Lot, Not Accessed
- Street
- Railroad
- Section

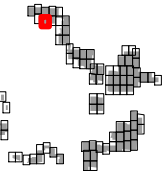
Artificial Waters Purpose Key:
B- Residential and/or farm/stock watering



1 inch = 200 feet

City of Medford Urban Reserve
Local Wetlands Inventory
Jackson County, OR
July 2016

Information shown on this map is for planning purposes, represents the conditions that exist at the map date, and is subject to change. The location and extent of wetlands and other waters is approximate. There may be unmapped wetlands and other waters present that are subject to regulation. A current Oregon Department of State Lands-approved wetland delineation is required for state removal-fill permits. You are advised to contact the Department of State Lands and the U.S. Army Corps of Engineers with any regulatory questions.



SWCA
ENVIRONMENTAL CONSULTANTS
1220 SW Morrison, Suite 700
Portland, OR 97205-2235
www.swca.com
503.224.0333
Project: 31802



Imagery from the City of Medford, 2013

Figure F-8 – LWI Map

SWCA LWI Data

- SWCA Sample Plot
- Probable Wetland ("PW", <0.5 acre)
- Wetland ("W")
- Waterbody ("WA")
- Stream
- Ditch
- Pond/Water ("AW")

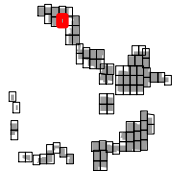
- Study Area
- Tax Lot, Accessed
- Tax Lot, Not Accessed
- Street
- Railroad
- Section



1 inch = 200 feet

City of Medford Urban Reserve
Local Wetlands Inventory
Jackson County, OR
July 2016

Information shown on this map is for planning purposes, represents the conditions that exist at the map date, and is subject to change. The location and extent of wetlands and other waters is approximate. There may be unmapped wetlands and other waters present that are subject to regulation. A current Oregon Department of State Lands-approved wetland delineation is required for state removal-fill permits. You are advised to contact the Department of State Lands and the U.S. Army Corps of Engineers with any regulatory questions.



SWCA
ENVIRONMENTAL CONSULTANTS
1220 SW Morrison, Suite 700
Portland, OR 97205-2235
www.swca.com
503.224.0333
Project: 31802

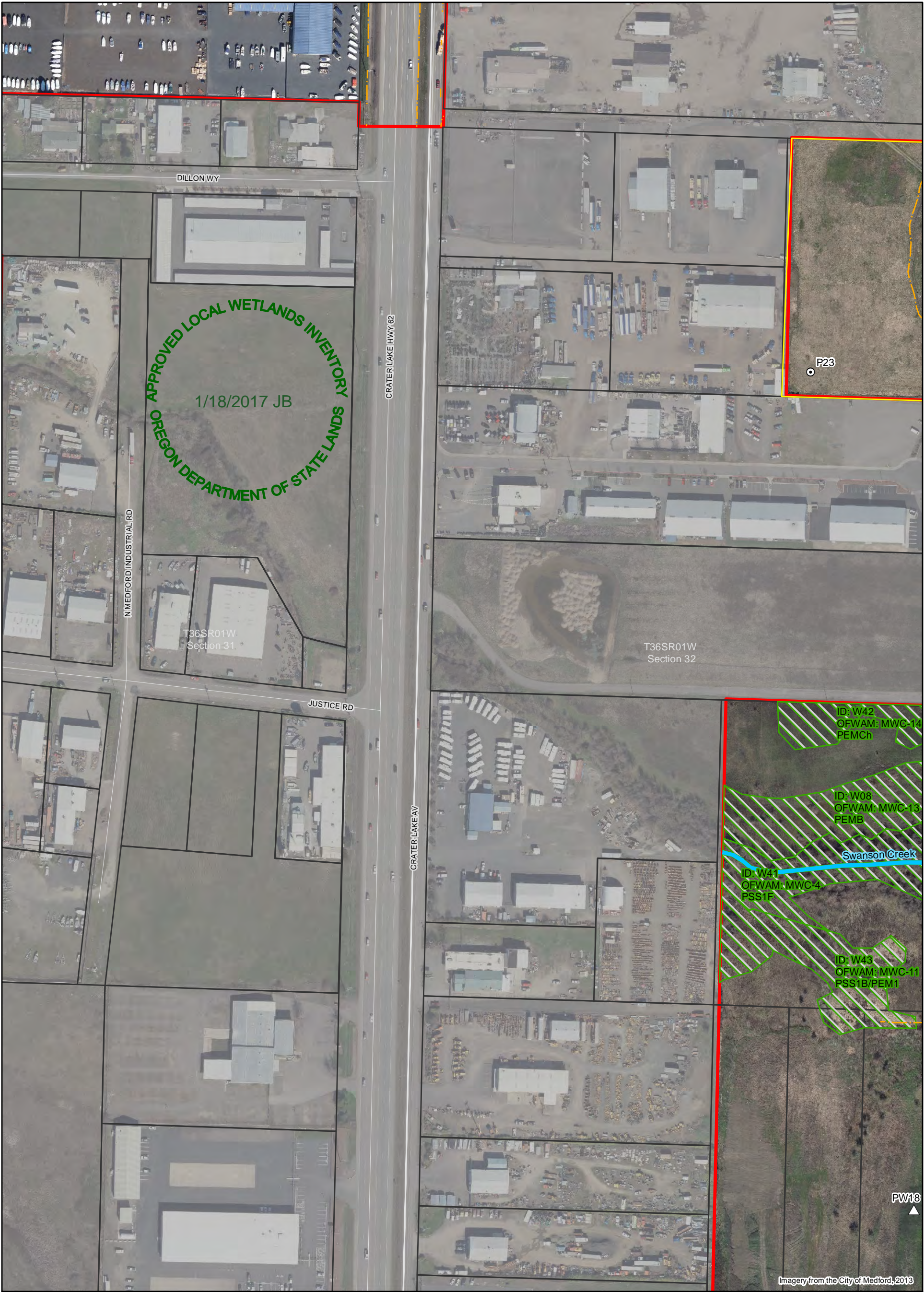


Figure F-9 – LWI Map

SWCA LWI Data

- SWCA Sample Plot
- Probable Wetland ("PW", <0.5 acre)
- Wetland ("W")
- Waterbody ("WA")
- Stream
- Ditch
- Pond/Water ("AW")

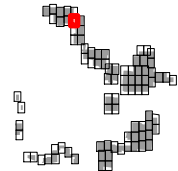
- Study Area
- Tax Lot, Accessed
- Tax Lot, Not Accessed
- Street
- Section



1 inch = 200 feet

City of Medford Urban Reserve
Local Wetlands Inventory
Jackson County, OR
July 2016

Information shown on this map is for planning purposes, represents the conditions that exist at the map date, and is subject to change. The location and extent of wetlands and other waters is approximate. There may be unmapped wetlands and other waters present that are subject to regulation. A current Oregon Department of State Lands-approved wetland delineation is required for state removal-fill permits. You are advised to contact the Department of State Lands and the U.S. Army Corps of Engineers with any regulatory questions.



SWCA
ENVIRONMENTAL CONSULTANTS
1220 SW Morrison, Suite 700
Portland, OR 97205-2235
www.swca.com
503.224.0333

Project: 31802

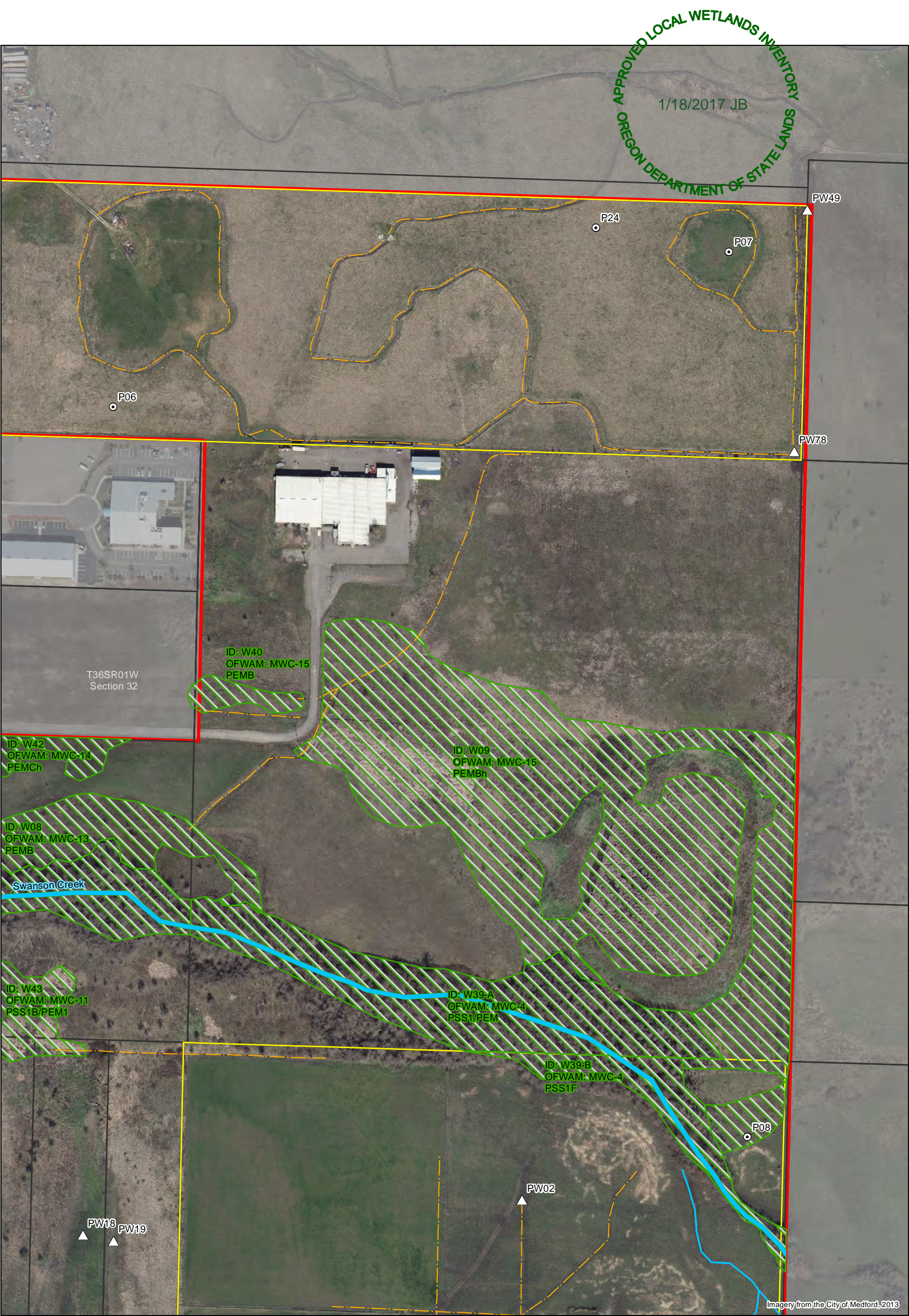
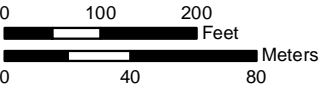


Figure F-10 – LWI Map

SWCA LWI Data

- SWCA Sample Plot
- Probable Wetland ("PW", <0.5 acre)
- Wetland ("W")
- Waterbody ("WA")
- Stream
- Ditch
- Pond/Water ("AW")

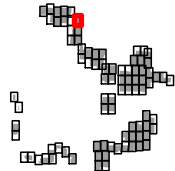
- Study Area
- Tax Lot, Accessed
- Tax Lot, Not Accessed
- Section



1 inch = 200 feet

City of Medford Urban Reserve
Local Wetlands Inventory
Jackson County, OR
October 2016

Information shown on this map is for planning purposes, represents the conditions that exist at the map date, and is subject to change. The location and extent of wetlands and other waters is approximate. There may be unmapped wetlands and other waters present that are subject to regulation. A current Oregon Department of State Lands-approved wetland delineation is required for state removal-fill permits. You are advised to contact the Department of State Lands and the U.S. Army Corps of Engineers with any regulatory questions.



SWCA
ENVIRONMENTAL CONSULTANTS
1220 SW Morrison, Suite 700
Portland, OR 97205-2235
www.swca.com
503.224.0333
Project: 31802

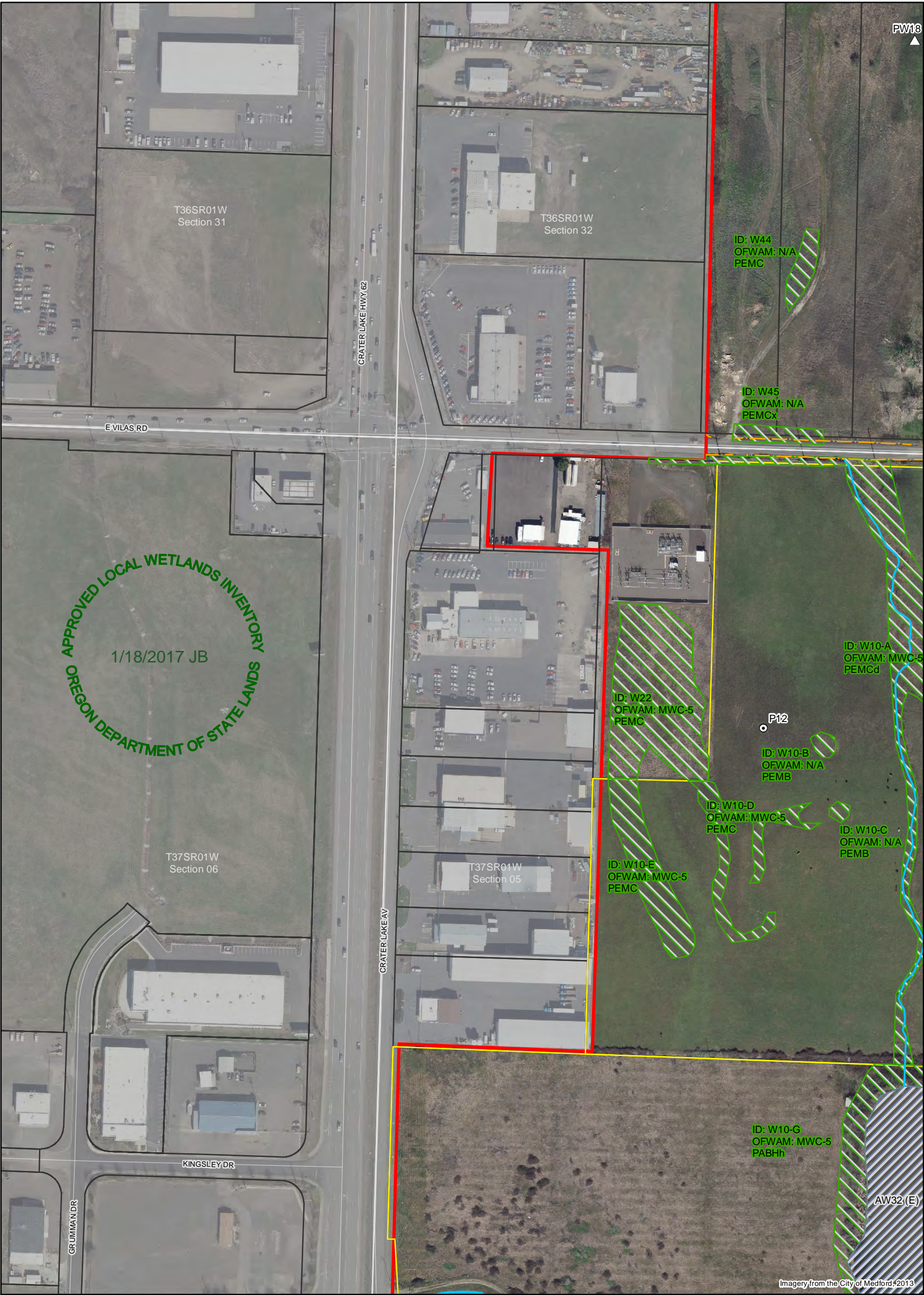


Figure F-11 – LWI Map

SWCA LWI Data

- SWCA Sample Plot
- Probable Wetland ("PW", <0.5 acre)
- Wetland ("W")
- Waterbody ("WA")
- Stream
- Ditch
- Pond/Water ("AW")

- Study Area
- Tax Lot, Accessed
- Tax Lot, Not Accessed
- Street
- Section

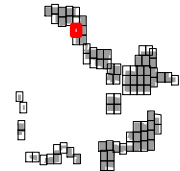
Artificial Waters Purpose Key:
E- Historical orchard and/or
pasture watering



1 inch = 200 feet

City of Medford Urban Reserve
Local Wetlands Inventory
Jackson County, OR
July 2016

Information shown on this map is for planning purposes, represents the conditions that exist at the map date, and is subject to change. The location and extent of wetlands and other waters is approximate. There may be unmapped wetlands and other waters present that are subject to regulation. A current Oregon Department of State Lands-approved wetland delineation is required for state removal-fill permits. You are advised to contact the Department of State Lands and the U.S. Army Corps of Engineers with any regulatory questions.



SWCA
ENVIRONMENTAL CONSULTANTS
1220 SW Morrison, Suite 700
Portland, OR 97205-2235
www.swca.com
503.224.0333
Project: 31802

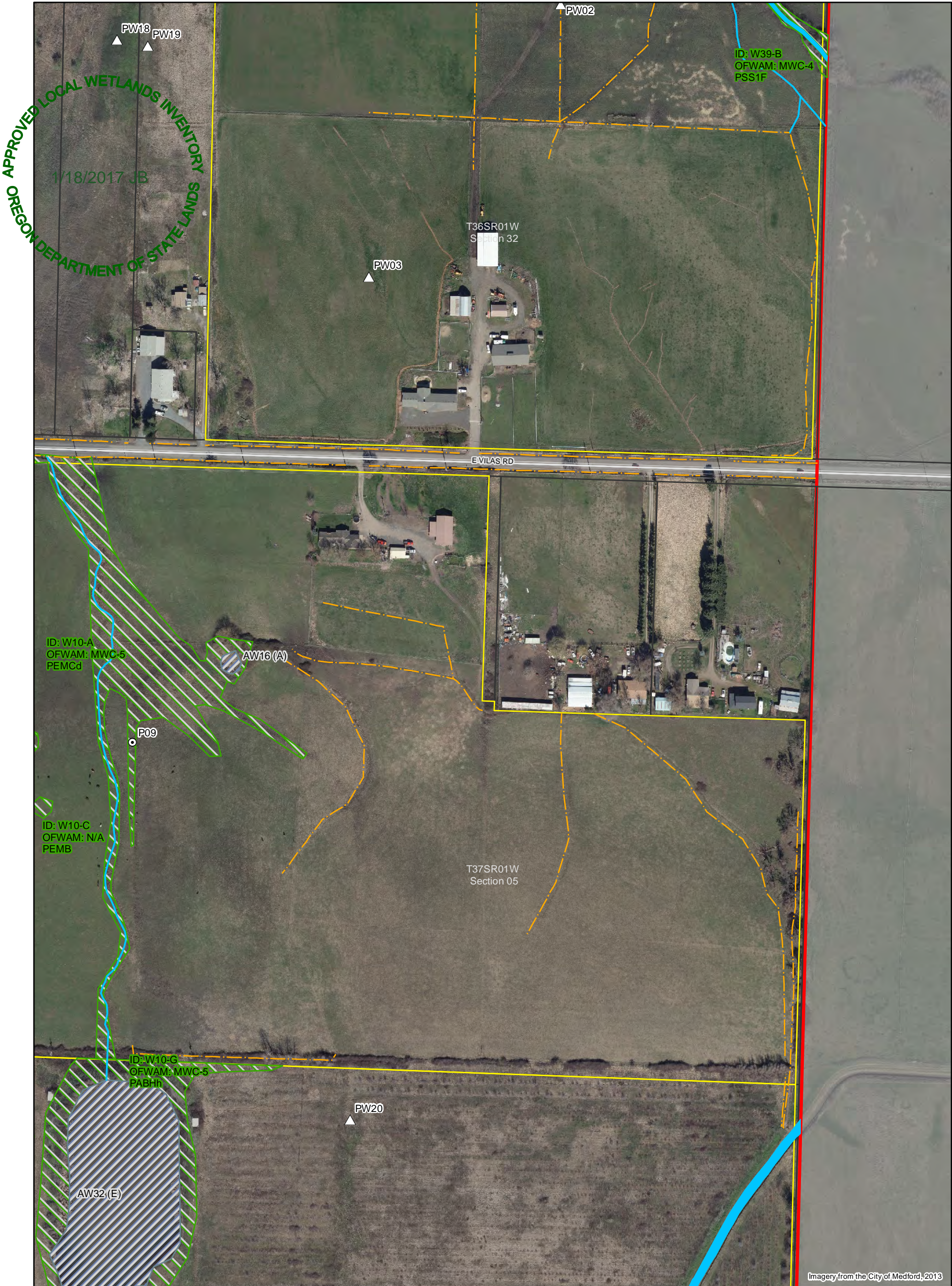


Figure F-12 – LWI Map

SWCA LWI Data

- SWCA Sample Plot
- Probable Wetland ("PW", <0.5 acre)
- Wetland ("W")
- Waterbody ("WA")
- Stream
- Ditch
- Pond/Water ("AW")

- Study Area
- Tax Lot, Accessed
- Tax Lot, Not Accessed
- Street
- Section

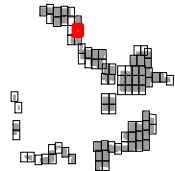
Artificial Waters Purpose Key:
A- Farm/stock watering
E- Historical orchard and/or pasture watering



1 inch = 200 feet

City of Medford Urban Reserve
Local Wetlands Inventory
Jackson County, OR
July 2016

Information shown on this map is for planning purposes, represents the conditions that exist at the map date, and is subject to change. The location and extent of wetlands and other waters is approximate. There may be unmapped wetlands and other waters present that are subject to regulation. A current Oregon Department of State Lands-approved wetland delineation is required for state removal-fill permits. You are advised to contact the Department of State Lands and the U.S. Army Corps of Engineers with any regulatory questions.



SWCA
ENVIRONMENTAL CONSULTANTS
1220 SW Morrison, Suite 700
Portland, OR 97205-2235
www.swca.com
503.224.0333

Project: 31802



Figure F-13 – LWI Map

SWCA LWI Data

- SWCA Sample Plot
- Probable Wetland ("PW", <0.5 acre)
- Wetland ("W")
- Waterbody ("WA")
- Stream
- Ditch
- Pond/Water ("AW")

- Study Area
- Tax Lot, Accessed
- Tax Lot, Not Accessed
- Street
- Section

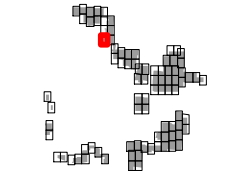
Artificial Waters Purpose Key:
E- Historical orchard and/or
pasture watering



1 inch = 200 feet

City of Medford Urban Reserve
Local Wetlands Inventory
Jackson County, OR
July 2016

Information shown on this map is for planning purposes, represents the conditions that exist at the map date, and is subject to change. The location and extent of wetlands and other waters is approximate. There may be unmapped wetlands and other waters present that are subject to regulation. A current Oregon Department of State Lands-approved wetland delineation is required for state removal-fill permits. You are advised to contact the Department of State Lands and the U.S. Army Corps of Engineers with any regulatory questions.



SWCA
ENVIRONMENTAL CONSULTANTS
1220 SW Morrison, Suite 700
Portland, OR 97205-2235
www.swca.com
503.224.0333
Project: 31802

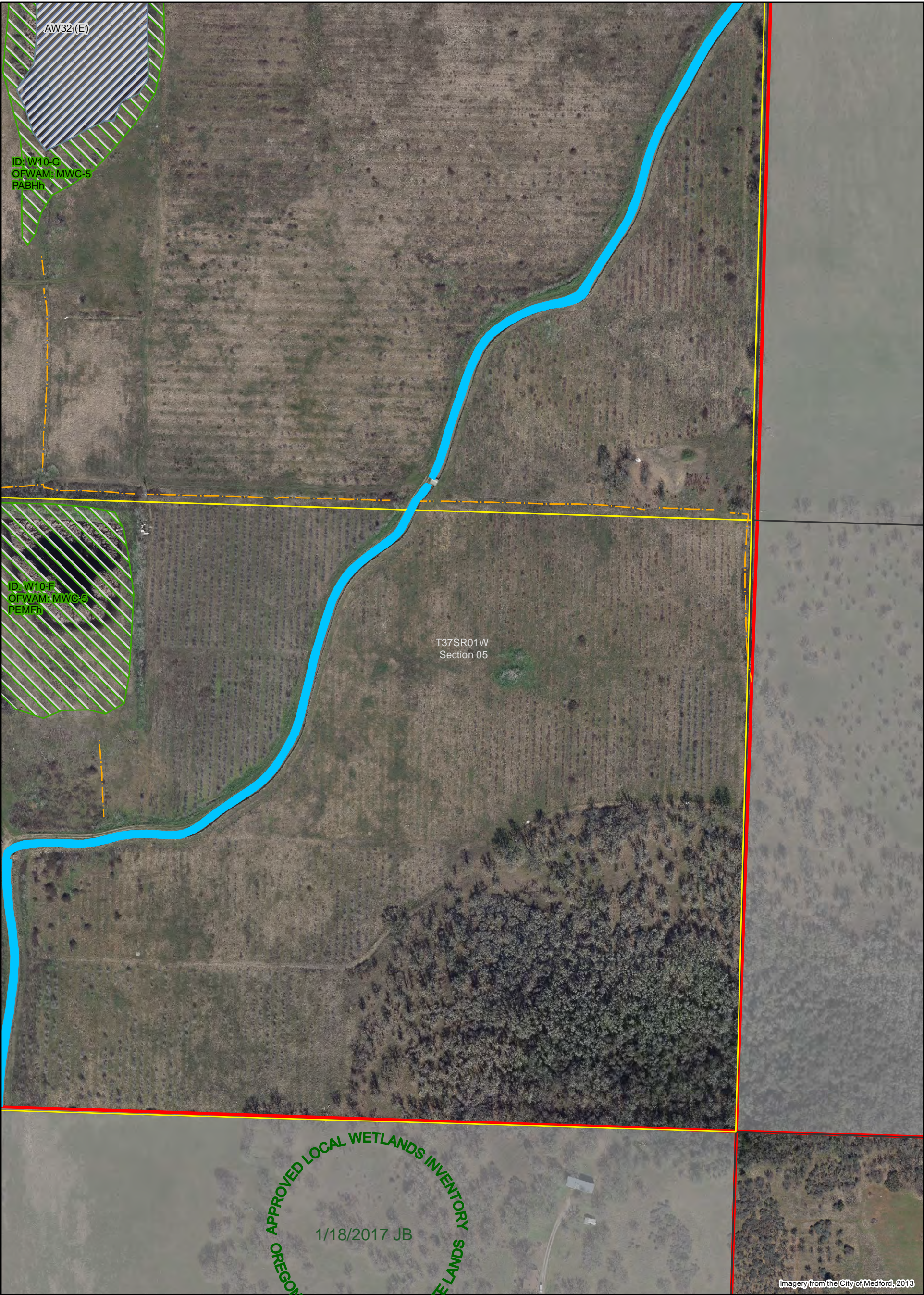


Figure F-14 – LWI Map

SWCA LWI Data

- SWCA Sample Plot
- Probable Wetland ("PW", <0.5 acre)
- Wetland ("W")
- Waterbody ("WA")
- Stream
- Ditch
- Pond/Water ("AW")

- Study Area
- Tax Lot, Accessed
- Tax Lot, Not Accessed
- Section

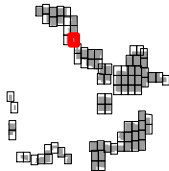
Artificial Waters Purpose Key:
E- Historical orchard and/or
pasture watering



1 inch = 200 feet

City of Medford Urban Reserve
Local Wetlands Inventory
Jackson County, OR
July 2016

Information shown on this map is for planning purposes, represents the conditions that exist at the map date, and is subject to change. The location and extent of wetlands and other waters is approximate. There may be unmapped wetlands and other waters present that are subject to regulation. A current Oregon Department of State Lands-approved wetland delineation is required for state removal-fill permits. You are advised to contact the Department of State Lands and the U.S. Army Corps of Engineers with any regulatory questions.



SWCA
ENVIRONMENTAL CONSULTANTS
1220 SW Morrison, Suite 700
Portland, OR 97205-2235
www.swca.com
503.224.0333

Project: 31802



Figure F-15 – LWI Map

SWCA LWI Data

- SWCA Sample Plot
- Probable Wetland ("PW", <0.5 acre)
- Wetland ("W")
- Waterbody ("WA")
- Stream
- Ditch
- Pond/Water ("AW")

- Study Area
- Tax Lot, Accessed
- Tax Lot, Not Accessed
- Street
- Section

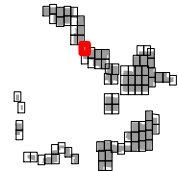
Artificial Waters Purpose Key:
E- Historical orchard and/or
pasture watering



1 inch = 200 feet

City of Medford Urban Reserve
Local Wetlands Inventory
Jackson County, OR
July 2016

Information shown on this map is for planning purposes, represents the conditions that exist at the map date, and is subject to change. The location and extent of wetlands and other waters is approximate. There may be unmapped wetlands and other waters present that are subject to regulation. A current Oregon Department of State Lands-approved wetland delineation is required for state removal-fill permits. You are advised to contact the Department of State Lands and the U.S. Army Corps of Engineers with any regulatory questions.



SWCA
ENVIRONMENTAL CONSULTANTS
1220 SW Morrison, Suite 700
Portland, OR 97205-2235
www.swca.com
503.224.0333
Project: 31802

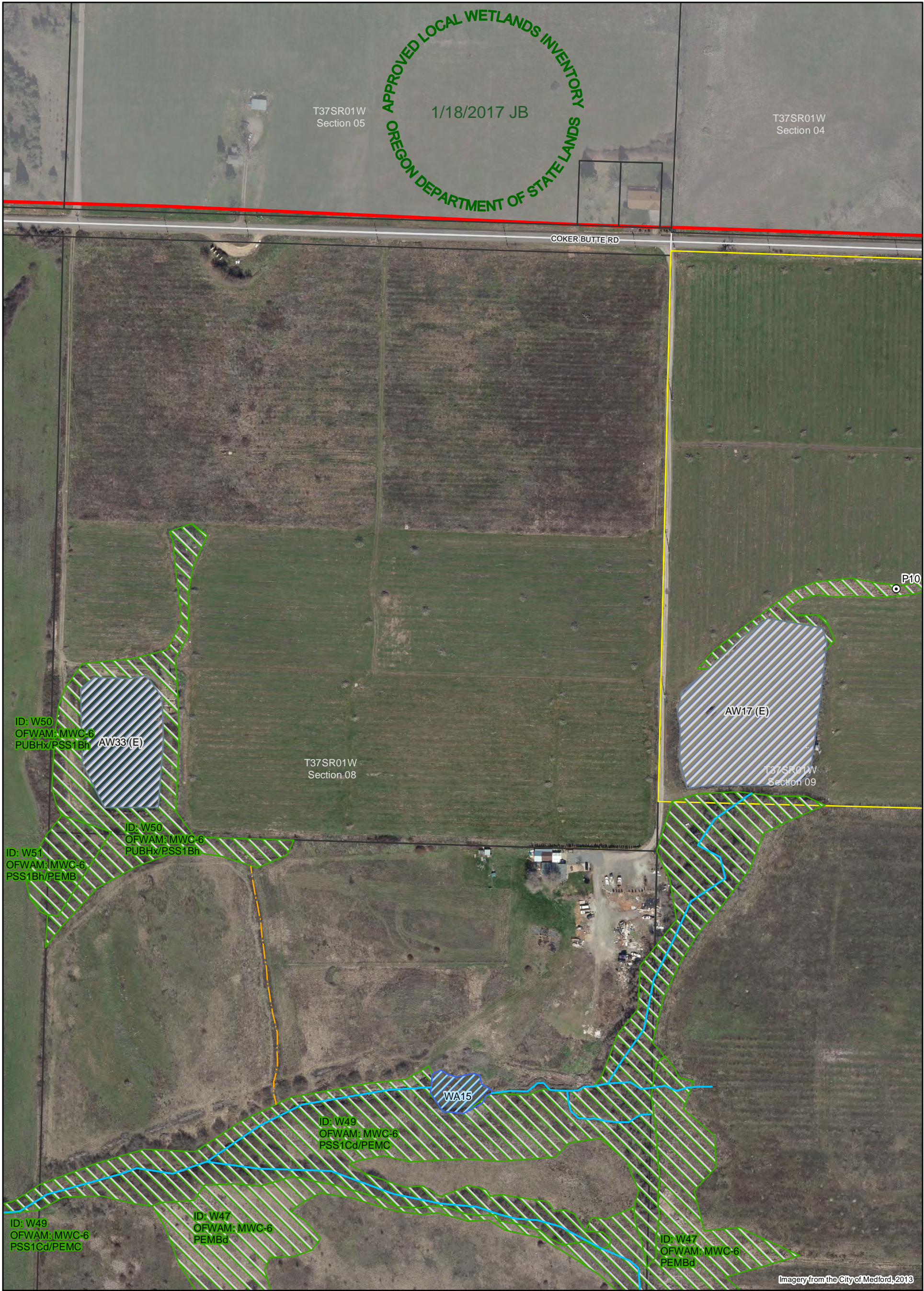


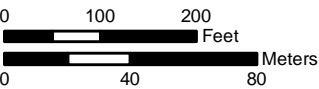
Figure F-16 – LWI Map

SWCA LWI Data

- SWCA Sample Plot
- Probable Wetland ("PW", <0.5 acre)
- Wetland ("W")
- Waterbody ("WA")
- Stream
- Ditch
- Pond/Water ("AW")

- Study Area
- Tax Lot, Accessed
- Tax Lot, Not Accessed
- Street
- Section

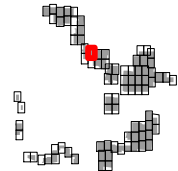
Artificial Waters Purpose Key:
E- Historical orchard and/or
pasture watering



1 inch = 200 feet

City of Medford Urban Reserve
Local Wetlands Inventory
Jackson County, OR
July 2016

Information shown on this map is for planning purposes, represents the conditions that exist at the map date, and is subject to change. The location and extent of wetlands and other waters is approximate. There may be unmapped wetlands and other waters present that are subject to regulation. A current Oregon Department of State Lands-approved wetland delineation is required for state removal-fill permits. You are advised to contact the Department of State Lands and the U.S. Army Corps of Engineers with any regulatory questions.



SWCA
ENVIRONMENTAL CONSULTANTS
1220 SW Morrison, Suite 700
Portland, OR 97205-2235
www.swca.com
503.224.0333

Project: 31802



Figure F-17 – LWI Map

SWCA LWI Data

- SWCA Sample Plot
- Probable Wetland ("PW", <0.5 acre)
- Wetland ("W")
- Waterbody ("WA")
- Stream
- Ditch
- Pond/Water ("AW")

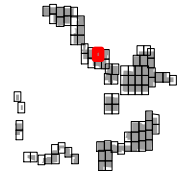
- Study Area
- Tax Lot, Accessed
- Tax Lot, Not Accessed
- Street
- Section



1 inch = 200 feet

City of Medford Urban Reserve
Local Wetlands Inventory
Jackson County, OR
July 2016

Information shown on this map is for planning purposes, represents the conditions that exist at the map date, and is subject to change. The location and extent of wetlands and other waters is approximate. There may be unmapped wetlands and other waters present that are subject to regulation. A current Oregon Department of State Lands-approved wetland delineation is required for state removal-fill permits. You are advised to contact the Department of State Lands and the U.S. Army Corps of Engineers with any regulatory questions.



SWCA
ENVIRONMENTAL CONSULTANTS
1220 SW Morrison, Suite 700
Portland, OR 97205-2235
www.swca.com
503.224.0333

Project: 31802

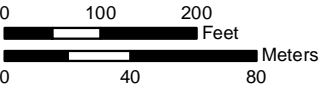


Figure F-18 – LWI Map

SWCA LWI Data

- SWCA Sample Plot
- Probable Wetland ("PW", <0.5 acre)
- Wetland ("W")
- Waterbody ("WA")
- Stream
- Ditch
- Pond/Water ("AW")

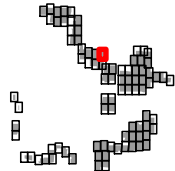
- Study Area
- Tax Lot, Accessed
- Tax Lot, Not Accessed
- Street
- Section



1 inch = 200 feet

City of Medford Urban Reserve
Local Wetlands Inventory
Jackson County, OR
October 2016

Information shown on this map is for planning purposes, represents the conditions that exist at the map date, and is subject to change. The location and extent of wetlands and other waters is approximate. There may be unmapped wetlands and other waters present that are subject to regulation. A current Oregon Department of State Lands-approved wetland delineation is required for state removal-fill permits. You are advised to contact the Department of State Lands and the U.S. Army Corps of Engineers with any regulatory questions.



SWCA
ENVIRONMENTAL CONSULTANTS
1220 SW Morrison, Suite 700
Portland, OR 97205-2235
www.swca.com
503.224.0333
Project: 31802

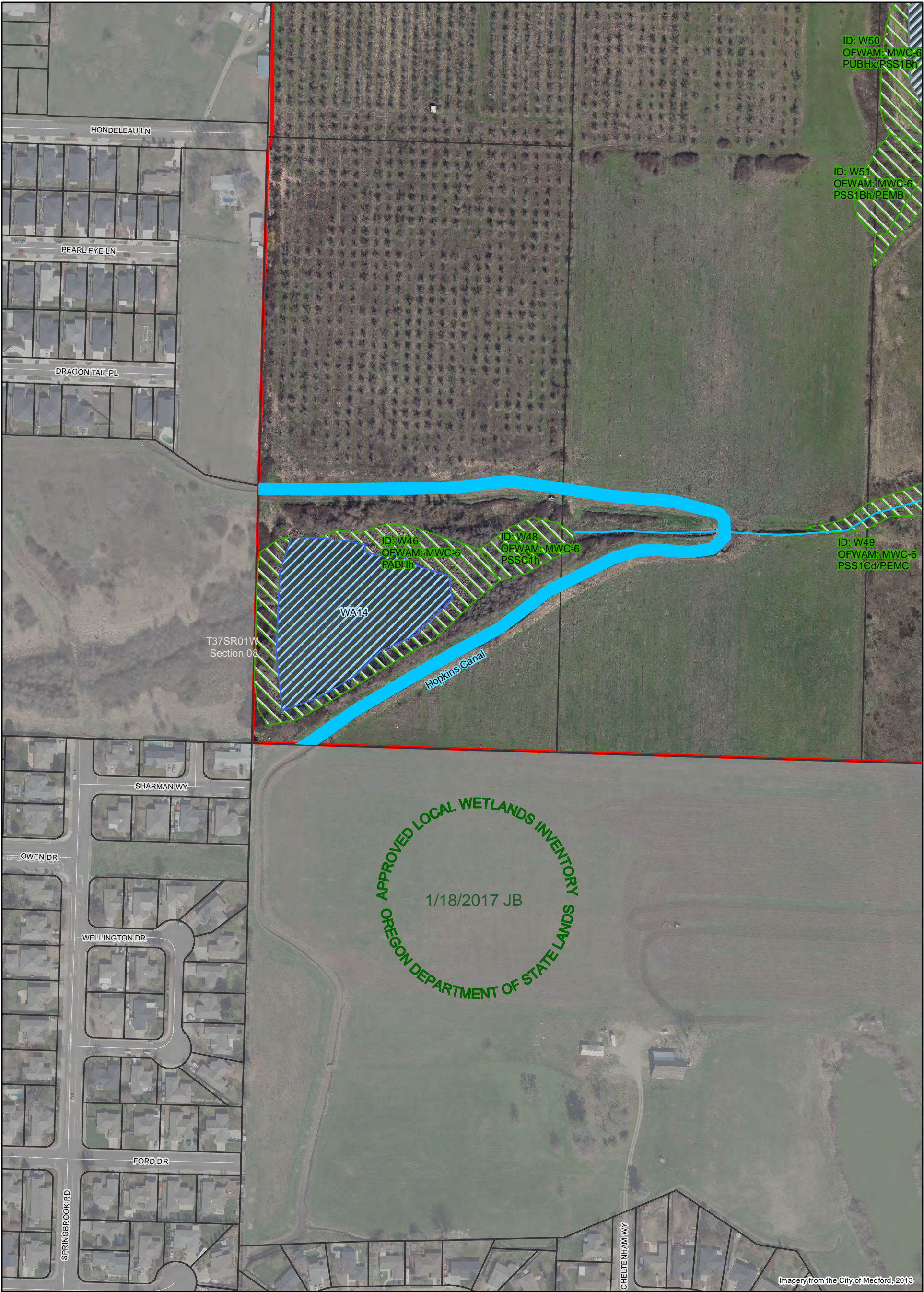


Figure F-19 – LWI Map

SWCA LWI Data

- SWCA Sample Plot
- Probable Wetland ("PW", <0.5 acre)
- Wetland ("W")
- Waterbody ("WA")
- Stream
- Ditch
- Pond/Water ("AW")

- Study Area
- Tax Lot, Accessed
- Tax Lot, Not Accessed
- Street
- Section

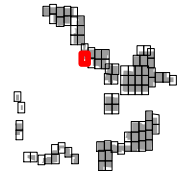
Artificial Waters Purpose Key:
E- Historical orchard and/or
pasture watering



1 inch = 200 feet

City of Medford Urban Reserve
Local Wetlands Inventory
Jackson County, OR
July 2016

Information shown on this map is for planning purposes, represents the conditions that exist at the map date, and is subject to change. The location and extent of wetlands and other waters is approximate. There may be unmapped wetlands and other waters present that are subject to regulation. A current Oregon Department of State Lands-approved wetland delineation is required for state removal-fill permits. You are advised to contact the Department of State Lands and the U.S. Army Corps of Engineers with any regulatory questions.



SWCA
ENVIRONMENTAL CONSULTANTS
1220 SW Morrison, Suite 700
Portland, OR 97205-2235
www.swca.com
503.224.0333
Project: 31802



Figure F-20 – LWI Map

SWCA LWI Data

- SWCA Sample Plot
- Probable Wetland ("PW", <0.5 acre)
- Wetland ("W")
- Waterbody ("WA")
- Stream
- Ditch
- Pond/Water ("AW")

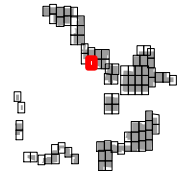
- Study Area
- Tax Lot, Accessed
- Tax Lot, Not Accessed
- Street
- Section



1 inch = 200 feet

City of Medford Urban Reserve
Local Wetlands Inventory
Jackson County, OR
July 2016

Information shown on this map is for planning purposes, represents the conditions that exist at the map date, and is subject to change. The location and extent of wetlands and other waters is approximate. There may be unmapped wetlands and other waters present that are subject to regulation. A current Oregon Department of State Lands-approved wetland delineation is required for state removal-fill permits. You are advised to contact the Department of State Lands and the U.S. Army Corps of Engineers with any regulatory questions.



SWCA
ENVIRONMENTAL CONSULTANTS
1220 SW Morrison, Suite 700
Portland, OR 97205-2235
www.swca.com
503.224.0333

Project: 31802

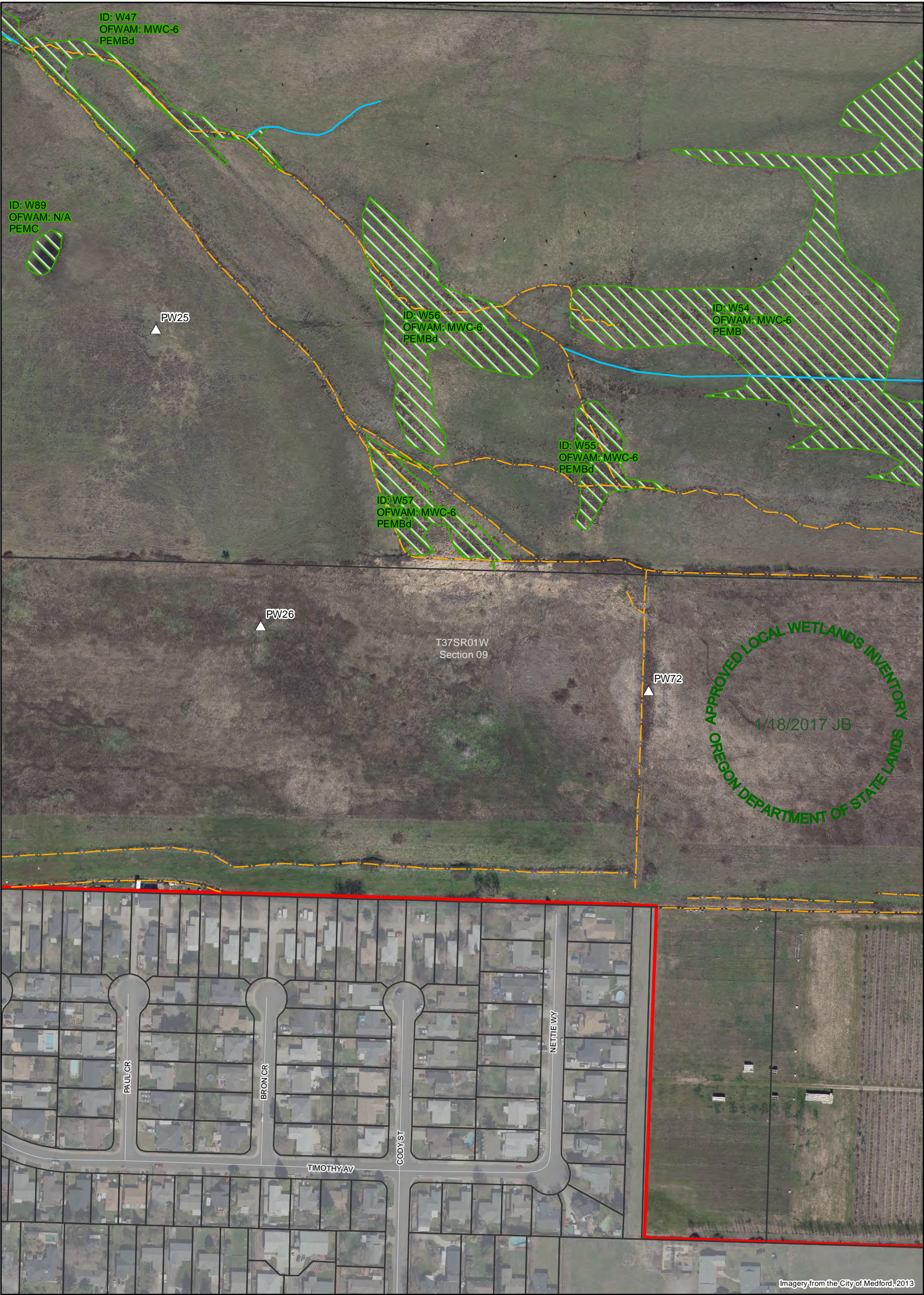


Figure F-21 – LWI Map

SWCA LWI Data

- SWCA Sample Plot
- Probable Wetland ("PW", <0.5 acre)
- Wetland ("W")
- Waterbody ("WA")
- Stream
- Ditch
- Pond/Water ("AW")

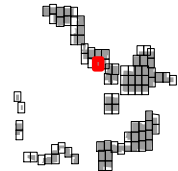
- Study Area
- Tax Lot, Accessed
- Tax Lot, Not Accessed
- Street
- Section



1 inch = 200 feet

City of Medford Urban Reserve
Local Wetlands Inventory
Jackson County, OR
July 2016

Information shown on this map is for planning purposes, represents the conditions that exist at the map date, and is subject to change. The location and extent of wetlands and other waters is approximate. There may be unmapped wetlands and other waters present that are subject to regulation. A current Oregon Department of State Lands-approved wetland delineation is required for state removal-fill permits. You are advised to contact the Department of State Lands and the U.S. Army Corps of Engineers with any regulatory questions.



SWCA
ENVIRONMENTAL CONSULTANTS
1220 SW Morrison, Suite 700
Portland, OR 97205-2235
www.swca.com
503.224.0333
Project: 31802



Imagery from the City of Medford, 2013

Figure F-23 – LWI Map

SWCA LWI Data

- SWCA Sample Plot
- Probable Wetland ("PW", <0.5 acre)
- Wetland ("W")
- Waterbody ("WA")
- Stream
- Ditch
- Pond/Water ("AW")

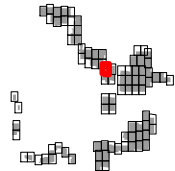
- Study Area
- Tax Lot, Accessed
- Tax Lot, Not Accessed
- Street
- Section



1 inch = 200 feet

City of Medford Urban Reserve
Local Wetlands Inventory
Jackson County, OR
July 2016

Information shown on this map is for planning purposes, represents the conditions that exist at the map date, and is subject to change. The location and extent of wetlands and other waters is approximate. There may be unmapped wetlands and other waters present that are subject to regulation. A current Oregon Department of State Lands-approved wetland delineation is required for state removal-fill permits. You are advised to contact the Department of State Lands and the U.S. Army Corps of Engineers with any regulatory questions.



SWCA
ENVIRONMENTAL CONSULTANTS
1220 SW Morrison, Suite 700
Portland, OR 97205-2235
www.swca.com
503.224.0333

Project: 31802

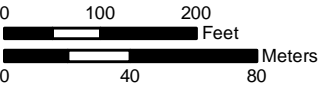


Figure F-24 – LWI Map

SWCA LWI Data

- SWCA Sample Plot
- Probable Wetland ("PW", <0.5 acre)
- Wetland ("W")
- Waterbody ("WA")
- Stream
- Ditch
- Pond/Water ("AW")

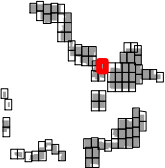
- Study Area
- Tax Lot, Accessed
- Tax Lot, Not Accessed
- Section



1 inch = 200 feet

City of Medford Urban Reserve
Local Wetlands Inventory
Jackson County, OR
July 2016

Information shown on this map is for planning purposes, represents the conditions that exist at the map date, and is subject to change. The location and extent of wetlands and other waters is approximate. There may be unmapped wetlands and other waters present that are subject to regulation. A current Oregon Department of State Lands-approved wetland delineation is required for state removal-fill permits. You are advised to contact the Department of State Lands and the U.S. Army Corps of Engineers with any regulatory questions.



SWCA
ENVIRONMENTAL CONSULTANTS
1220 SW Morrison, Suite 700
Portland, OR 97205-2235
www.swca.com
503.224.0333

Project: 31802

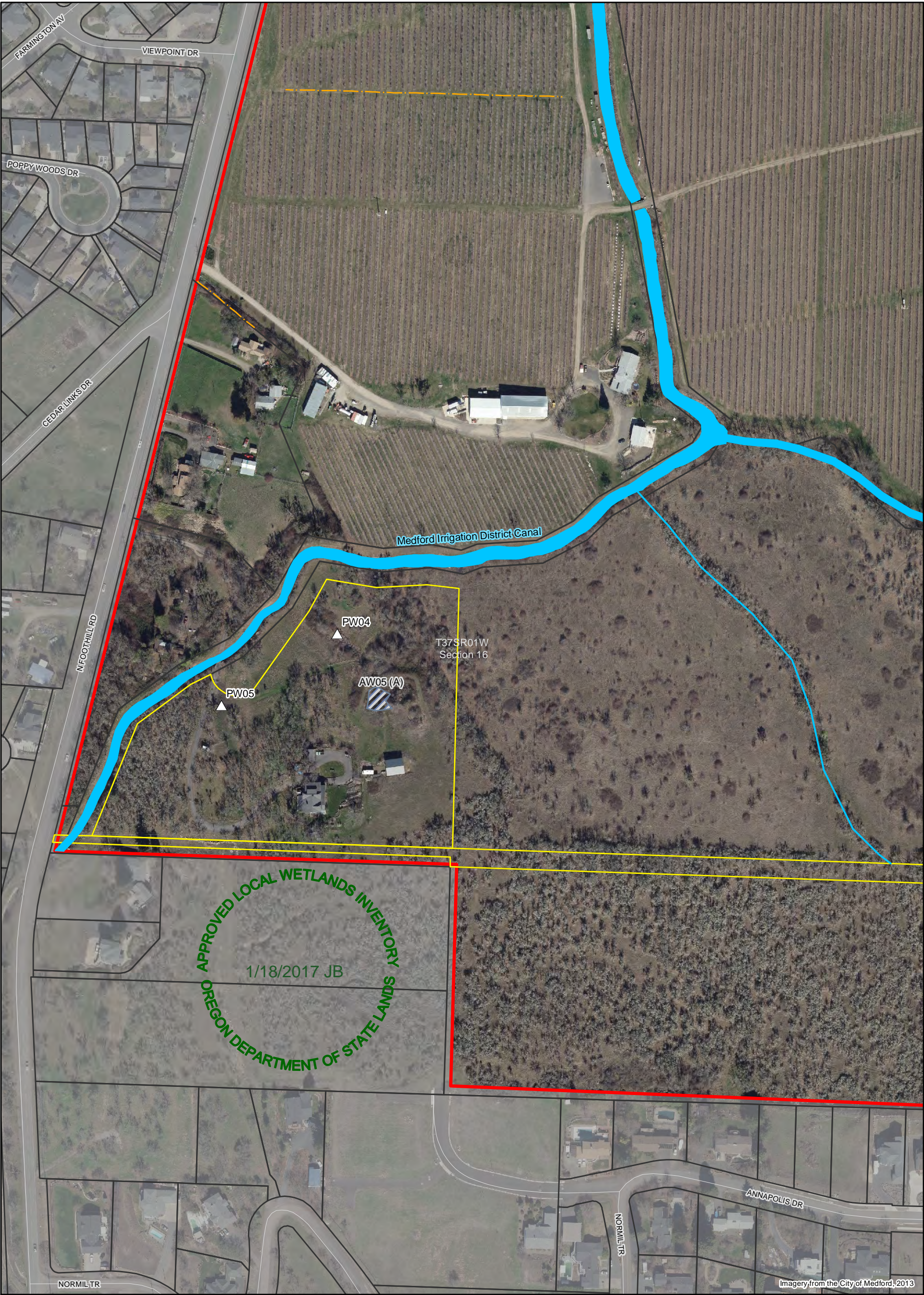


Figure F-25 – LWI Map

SWCA LWI Data

- SWCA Sample Plot
- Probable Wetland ("PW", <0.5 acre)
- Wetland ("W")
- Waterbody ("WA")
- Stream
- Ditch
- Pond/Water ("AW")

- Study Area
- Tax Lot, Accessed
- Tax Lot, Not Accessed
- Street
- Section

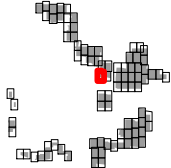
Artificial Waters Purpose Key:
A- Farm/stock watering



1 inch = 200 feet

City of Medford Urban Reserve
Local Wetlands Inventory
Jackson County, OR
July 2016

Information shown on this map is for planning purposes, represents the conditions that exist at the map date, and is subject to change. The location and extent of wetlands and other waters is approximate. There may be unmapped wetlands and other waters present that are subject to regulation. A current Oregon Department of State Lands-approved wetland delineation is required for state removal-fill permits. You are advised to contact the Department of State Lands and the U.S. Army Corps of Engineers with any regulatory questions.



SWCA
ENVIRONMENTAL CONSULTANTS
1220 SW Morrison, Suite 700
Portland, OR 97205-2235
www.swca.com
503.224.0333

Project: 31802

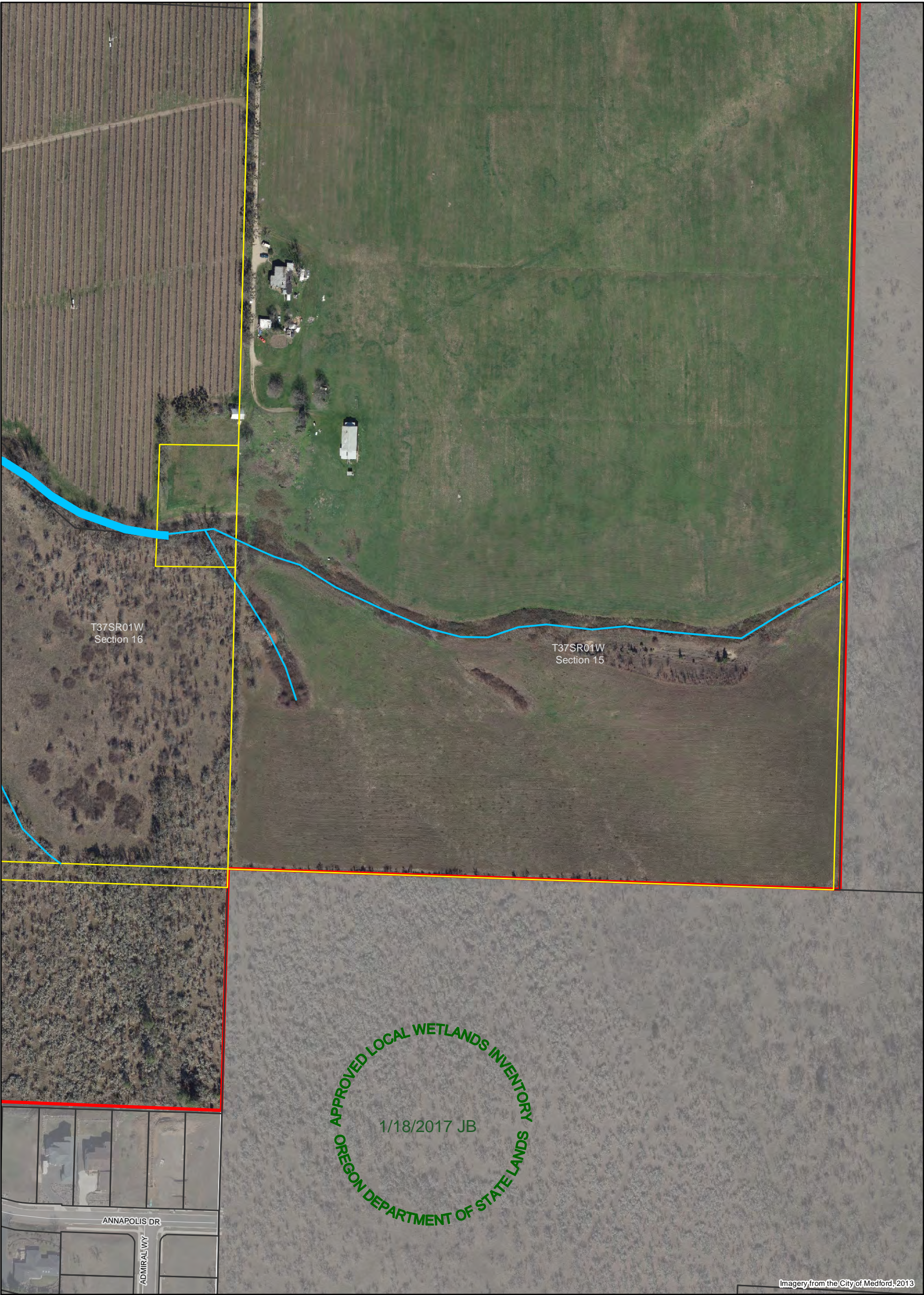


Figure F-26 – LWI Map

SWCA LWI Data

- SWCA Sample Plot
- Probable Wetland ("PW", <0.5 acre)
- Wetland ("W")
- Waterbody ("WA")
- Stream
- Ditch
- Pond/Water ("AW")

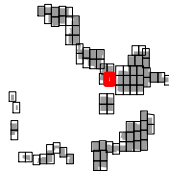
- Study Area
- Tax Lot, Accessed
- Tax Lot, Not Accessed
- Street
- Section



1 inch = 200 feet

City of Medford Urban Reserve
Local Wetlands Inventory
Jackson County, OR
July 2016

Information shown on this map is for planning purposes, represents the conditions that exist at the map date, and is subject to change. The location and extent of wetlands and other waters is approximate. There may be unmapped wetlands and other waters present that are subject to regulation. A current Oregon Department of State Lands-approved wetland delineation is required for state removal-fill permits. You are advised to contact the Department of State Lands and the U.S. Army Corps of Engineers with any regulatory questions.



SWCA
ENVIRONMENTAL CONSULTANTS
1220 SW Morrison, Suite 700
Portland, OR 97205-2235
www.swca.com
503.224.0333
Project: 31802



Imagery from the City of Medford, 2013

Figure F-27 – LWI Map

SWCA LWI Data

- SWCA Sample Plot
- Probable Wetland ("PW", <0.5 acre)
- Wetland ("W")
- Waterbody ("WA")
- Stream
- Ditch
- Pond/Water ("AW")

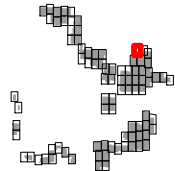
- Study Area
- Tax Lot, Accessed
- Tax Lot, Not Accessed
- Section



1 inch = 200 feet

City of Medford Urban Reserve
Local Wetlands Inventory
Jackson County, OR
July 2016

Information shown on this map is for planning purposes, represents the conditions that exist at the map date, and is subject to change. The location and extent of wetlands and other waters is approximate. There may be unmapped wetlands and other waters present that are subject to regulation. A current Oregon Department of State Lands-approved wetland delineation is required for state removal-fill permits. You are advised to contact the Department of State Lands and the U.S. Army Corps of Engineers with any regulatory questions.



SWCA
ENVIRONMENTAL CONSULTANTS
1220 SW Morrison, Suite 700
Portland, OR 97205-2235
www.swca.com
503.224.0333
Project: 31802



Figure F-28 – LWI Map

SWCA LWI Data

- SWCA Sample Plot
- Probable Wetland ("PW", <0.5 acre)
- Wetland ("W")
- Waterbody ("WA")
- Stream
- Ditch
- Pond/Water ("AW")


- Study Area
- Tax Lot, Accessed
- Tax Lot, Not Accessed
- Section



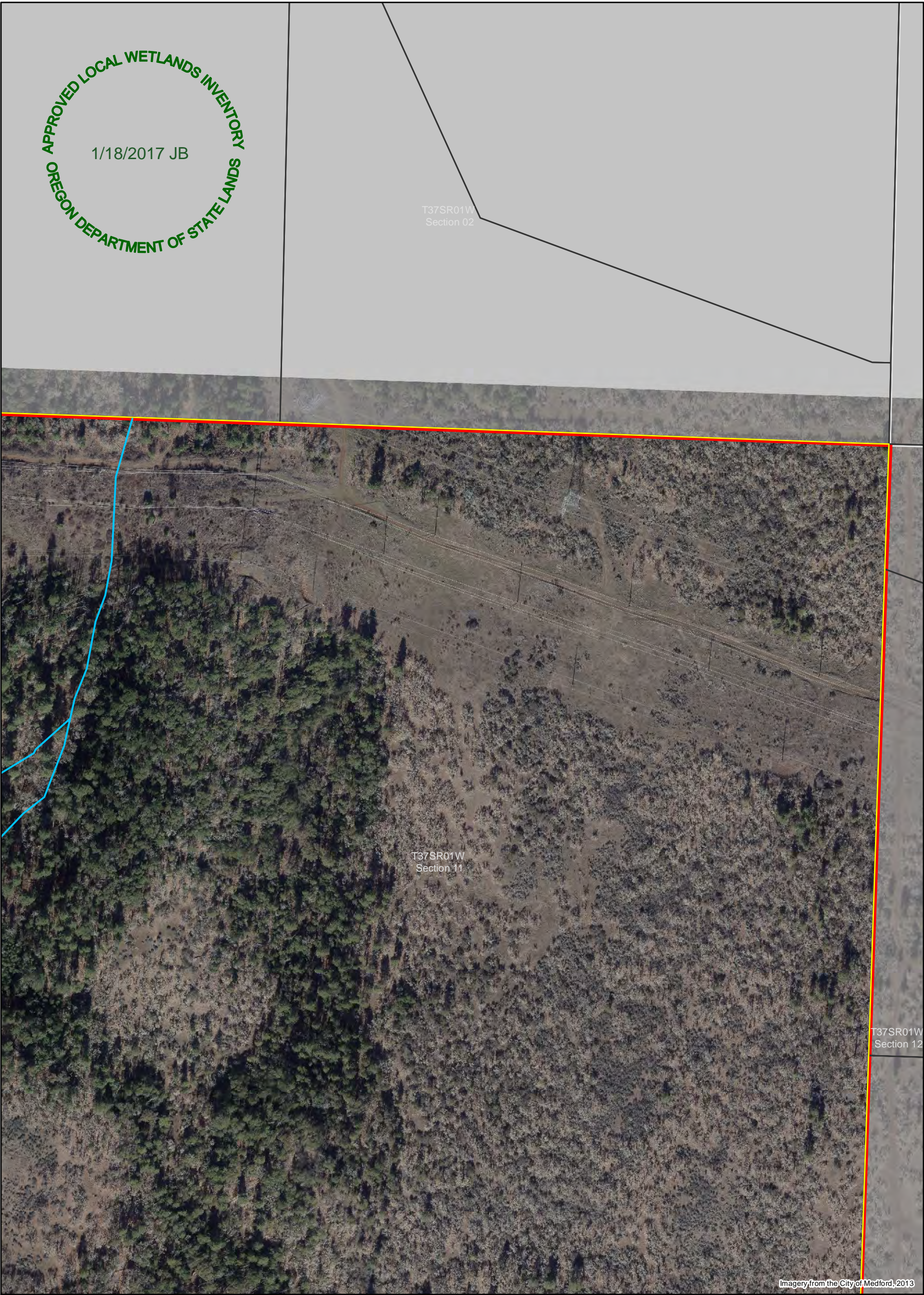
1 inch = 200 feet

City of Medford Urban Reserve
Local Wetlands Inventory
Jackson County, OR
July 2016

Information shown on this map is for planning purposes, represents the conditions that exist at the map date, and is subject to change. The location and extent of wetlands and other waters is approximate. There may be unmapped wetlands and other waters present that are subject to regulation. A current Oregon Department of State Lands-approved wetland delineation is required for state removal-fill permits. You are advised to contact the Department of State Lands and the U.S. Army Corps of Engineers with any regulatory questions.



SWCA
ENVIRONMENTAL CONSULTANTS
1220 SW Morrison, Suite 700
Portland, OR 97205-2235
www.swca.com
503.224.0333
Project: 31802



Imagery from the City of Medford, 2013

Figure F-29 – LWI Map

SWCA LWI Data

- SWCA Sample Plot
- Probable Wetland ("PW", <0.5 acre)
- Wetland ("W")
- Waterbody ("WA")
- Stream
- Ditch
- Pond/Water ("AW")

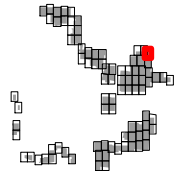
- Study Area
- Tax Lot, Accessed
- Tax Lot, Not Accessed
- Section



1 inch = 200 feet

City of Medford Urban Reserve
Local Wetlands Inventory
Jackson County, OR
July 2016

Information shown on this map is for planning purposes, represents the conditions that exist at the map date, and is subject to change. The location and extent of wetlands and other waters is approximate. There may be unmapped wetlands and other waters present that are subject to regulation. A current Oregon Department of State Lands-approved wetland delineation is required for state removal-fill permits. You are advised to contact the Department of State Lands and the U.S. Army Corps of Engineers with any regulatory questions.



SWCA
ENVIRONMENTAL CONSULTANTS
1220 SW Morrison, Suite 700
Portland, OR 97205-2235
www.swca.com
503.224.0333
Project: 31802



Figure F-30 – LWI Map

SWCA LWI Data

- SWCA Sample Plot
- Probable Wetland ("PW", <0.5 acre)
- Wetland ("W")
- Waterbody ("WA")
- Stream
- Ditch
- Pond/Water ("AW")

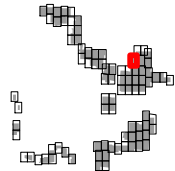
- Study Area
- Tax Lot, Accessed
- Tax Lot, Not Accessed
- Section



1 inch = 200 feet

City of Medford Urban Reserve
Local Wetlands Inventory
Jackson County, OR
July 2016

Information shown on this map is for planning purposes, represents the conditions that exist at the map date, and is subject to change. The location and extent of wetlands and other waters is approximate. There may be unmapped wetlands and other waters present that are subject to regulation. A current Oregon Department of State Lands-approved wetland delineation is required for state removal-fill permits. You are advised to contact the Department of State Lands and the U.S. Army Corps of Engineers with any regulatory questions.



SWCA
ENVIRONMENTAL CONSULTANTS
1220 SW Morrison, Suite 700
Portland, OR 97205-2235
www.swca.com
503.224.0333
Project: 31802



Figure F-31 – LWI Map

SWCA LWI Data

- SWCA Sample Plot
- Probable Wetland ("PW", <0.5 acre)
- Wetland ("W")
- Waterbody ("WA")
- Stream
- Ditch
- Pond/Water ("AW")

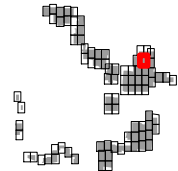
- Study Area
- Tax Lot, Accessed
- Tax Lot, Not Accessed
- Section



1 inch = 200 feet

City of Medford Urban Reserve
Local Wetlands Inventory
Jackson County, OR
July 2016

Information shown on this map is for planning purposes, represents the conditions that exist at the map date, and is subject to change. The location and extent of wetlands and other waters is approximate. There may be unmapped wetlands and other waters present that are subject to regulation. A current Oregon Department of State Lands-approved wetland delineation is required for state removal-fill permits. You are advised to contact the Department of State Lands and the U.S. Army Corps of Engineers with any regulatory questions.



SWCA
ENVIRONMENTAL CONSULTANTS
1220 SW Morrison, Suite 700
Portland, OR 97205-2235
www.swca.com
503.224.0333

Project: 31802



Figure F-32 – LWI Map

SWCA LWI Data

- SWCA Sample Plot
- Probable Wetland ("PW", <0.5 acre)
- Wetland ("W")
- Waterbody ("WA")
- Stream
- Ditch
- Pond/Water ("AW")

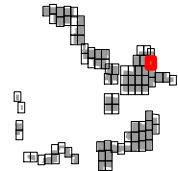
- Study Area
- Tax Lot, Accessed
- Tax Lot, Not Accessed
- Section



1 inch = 200 feet

City of Medford Urban Reserve
Local Wetlands Inventory
Jackson County, OR
July 2016

Information shown on this map is for planning purposes, represents the conditions that exist at the map date, and is subject to change. The location and extent of wetlands and other waters is approximate. There may be unmapped wetlands and other waters present that are subject to regulation. A current Oregon Department of State Lands-approved wetland delineation is required for state removal-fill permits. You are advised to contact the Department of State Lands and the U.S. Army Corps of Engineers with any regulatory questions.



SWCA
ENVIRONMENTAL CONSULTANTS
1220 SW Morrison, Suite 700
Portland, OR 97205-2235
www.swca.com
503.224.0333

Project: 31802

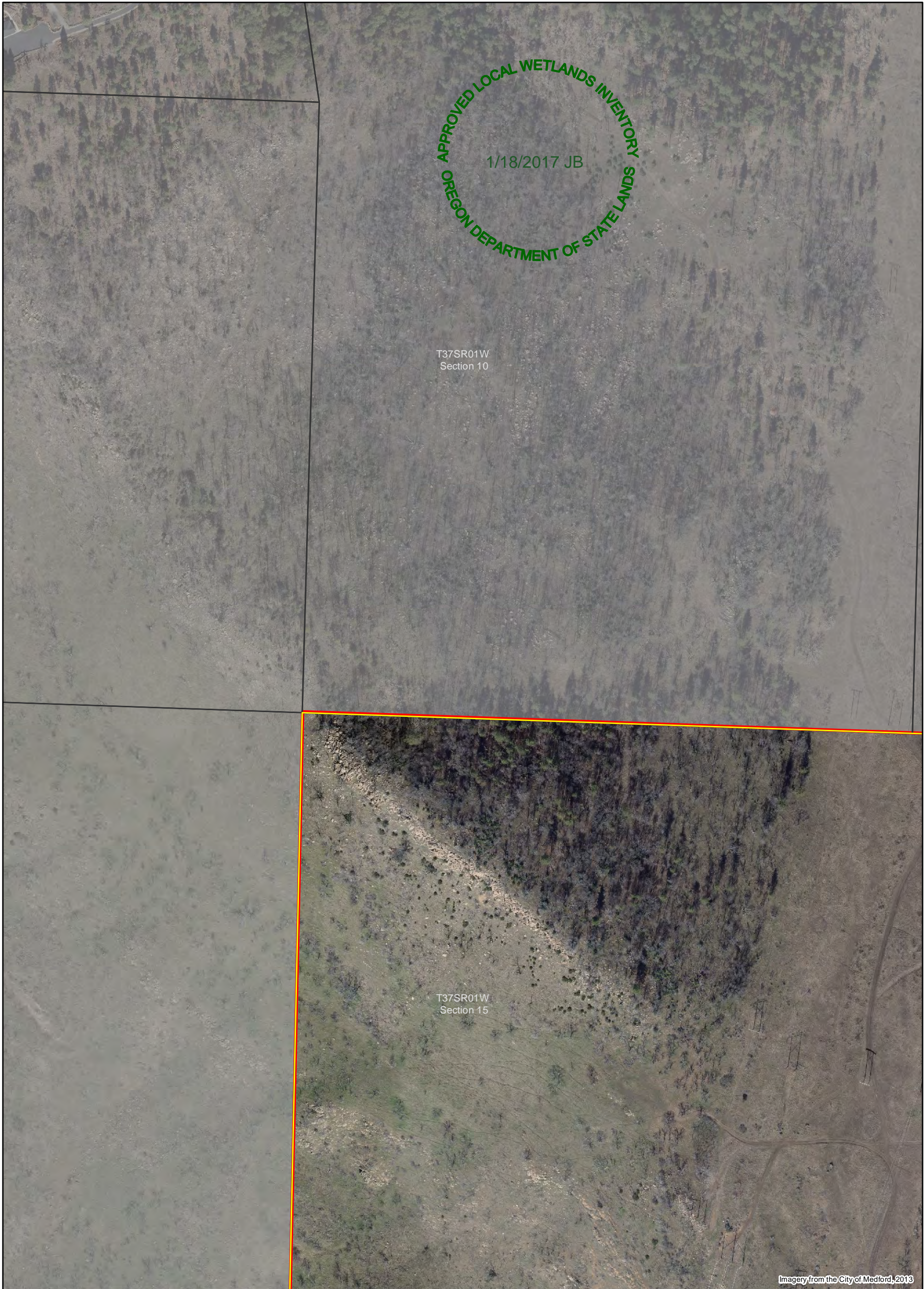


Figure F-33 – LWI Map

SWCA LWI Data

- SWCA Sample Plot
- Probable Wetland ("PW", <0.5 acre)
- Wetland ("W")
- Waterbody ("WA")
- Stream
- Ditch
- Pond/Water ("AW")

- Study Area
- Tax Lot, Accessed
- Tax Lot, Not Accessed
- Section



1 inch = 200 feet

City of Medford Urban Reserve
Local Wetlands Inventory
Jackson County, OR
July 2016

Information shown on this map is for planning purposes, represents the conditions that exist at the map date, and is subject to change. The location and extent of wetlands and other waters is approximate. There may be unmapped wetlands and other waters present that are subject to regulation. A current Oregon Department of State Lands-approved wetland delineation is required for state removal-fill permits. You are advised to contact the Department of State Lands and the U.S. Army Corps of Engineers with any regulatory questions.



SWCA
ENVIRONMENTAL CONSULTANTS
1220 SW Morrison, Suite 700
Portland, OR 97205-2235
www.swca.com
503.224.0333
Project: 31802



Figure F-34 – LWI Map

SWCA LWI Data

- SWCA Sample Plot
- Probable Wetland ("PW", <0.5 acre)
- Wetland ("W")
- Waterbody ("WA")
- Stream
- Ditch
- Pond/Water ("AW")

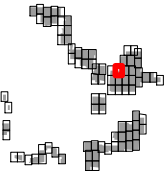
- Study Area
- Tax Lot, Accessed
- Tax Lot, Not Accessed
- Section



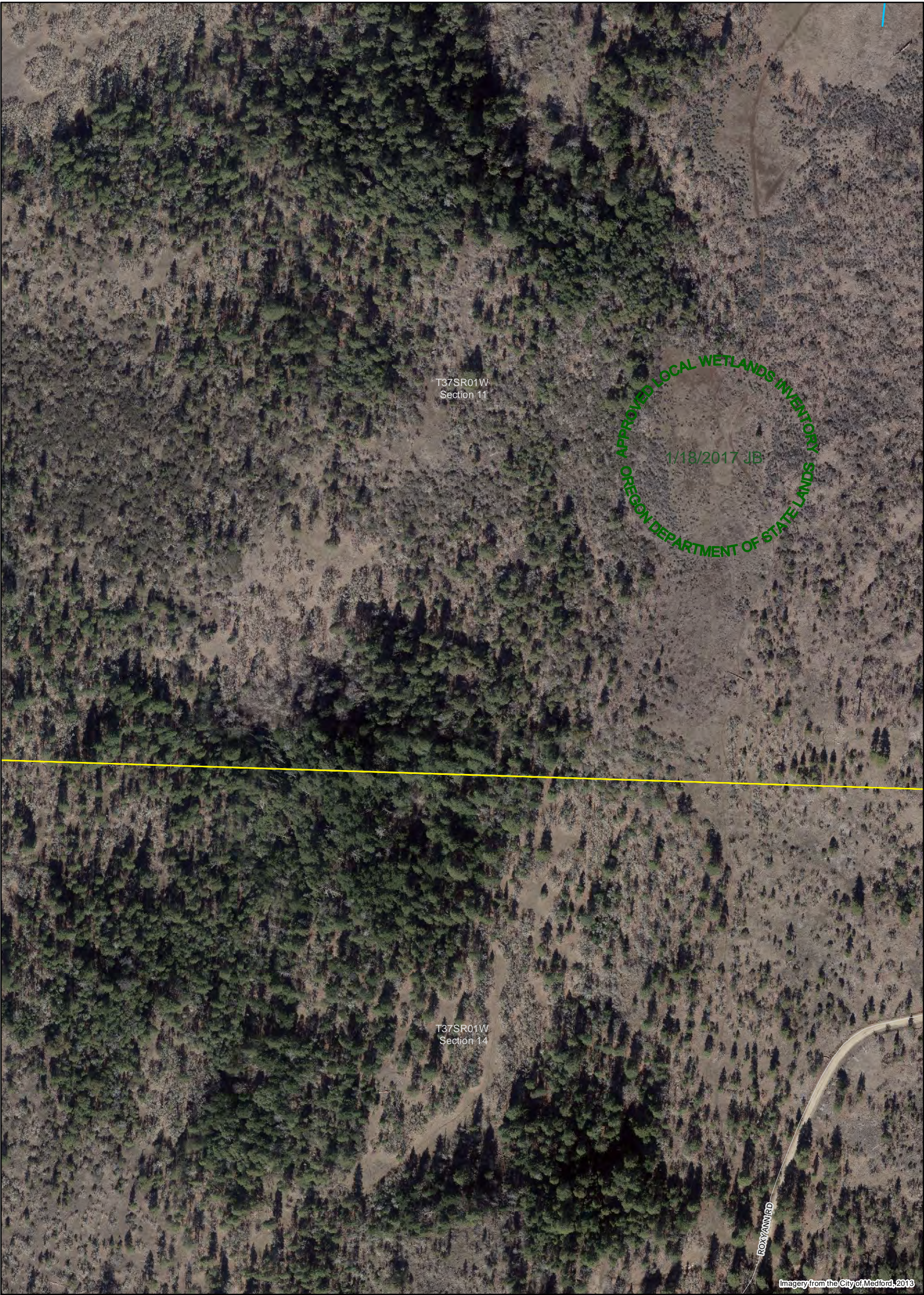
1 inch = 200 feet

City of Medford Urban Reserve
Local Wetlands Inventory
Jackson County, OR
July 2016

Information shown on this map is for planning purposes, represents the conditions that exist at the map date, and is subject to change. The location and extent of wetlands and other waters is approximate. There may be unmapped wetlands and other waters present that are subject to regulation. A current Oregon Department of State Lands-approved wetland delineation is required for state removal-fill permits. You are advised to contact the Department of State Lands and the U.S. Army Corps of Engineers with any regulatory questions.



SWCA
ENVIRONMENTAL CONSULTANTS
1220 SW Morrison, Suite 700
Portland, OR 97205-2235
www.swca.com
503.224.0333
Project: 31802



Imagery from the City of Medford, 2013

Figure F-35 – LWI Map

SWCA LWI Data

- SWCA Sample Plot
- Probable Wetland ("PW", <0.5 acre)
- Wetland ("W")
- Waterbody ("WA")
- Stream
- Ditch
- Pond/Water ("AW")

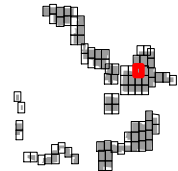
- Study Area
- Tax Lot, Accessed
- Tax Lot, Not Accessed
- Street
- Section



1 inch = 200 feet

City of Medford Urban Reserve
Local Wetlands Inventory
Jackson County, OR
July 2016

Information shown on this map is for planning purposes, represents the conditions that exist at the map date, and is subject to change. The location and extent of wetlands and other waters is approximate. There may be unmapped wetlands and other waters present that are subject to regulation. A current Oregon Department of State Lands-approved wetland delineation is required for state removal-fill permits. You are advised to contact the Department of State Lands and the U.S. Army Corps of Engineers with any regulatory questions.



SWCA
ENVIRONMENTAL CONSULTANTS
1220 SW Morrison, Suite 700
Portland, OR 97205-2235
www.swca.com
503.224.0333
Project: 31802



Figure F-36 – LWI Map

SWCA LWI Data

- SWCA Sample Plot
- Probable Wetland ("PW", <0.5 acre)
- Wetland ("W")
- Waterbody ("WA")
- Stream
- Ditch
- Pond/Water ("AW")

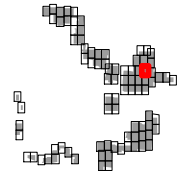
- Study Area
- Tax Lot, Accessed
- Tax Lot, Not Accessed
- Street
- Section



1 inch = 200 feet

City of Medford Urban Reserve
Local Wetlands Inventory
Jackson County, OR
July 2016

Information shown on this map is for planning purposes, represents the conditions that exist at the map date, and is subject to change. The location and extent of wetlands and other waters is approximate. There may be unmapped wetlands and other waters present that are subject to regulation. A current Oregon Department of State Lands-approved wetland delineation is required for state removal-fill permits. You are advised to contact the Department of State Lands and the U.S. Army Corps of Engineers with any regulatory questions.



SWCA
ENVIRONMENTAL CONSULTANTS
1220 SW Morrison, Suite 700
Portland, OR 97205-2235
www.swca.com
503.224.0333
Project: 31802



Figure F-37 – LWI Map

SWCA LWI Data

- SWCA Sample Plot
- Probable Wetland ("PW", <0.5 acre)
- Wetland ("W")
- Waterbody ("WA")
- Stream
- Ditch
- Pond/Water ("AW")

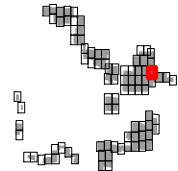
- Study Area
- Tax Lot, Accessed
- Tax Lot, Not Accessed
- Street
- Section



1 inch = 200 feet

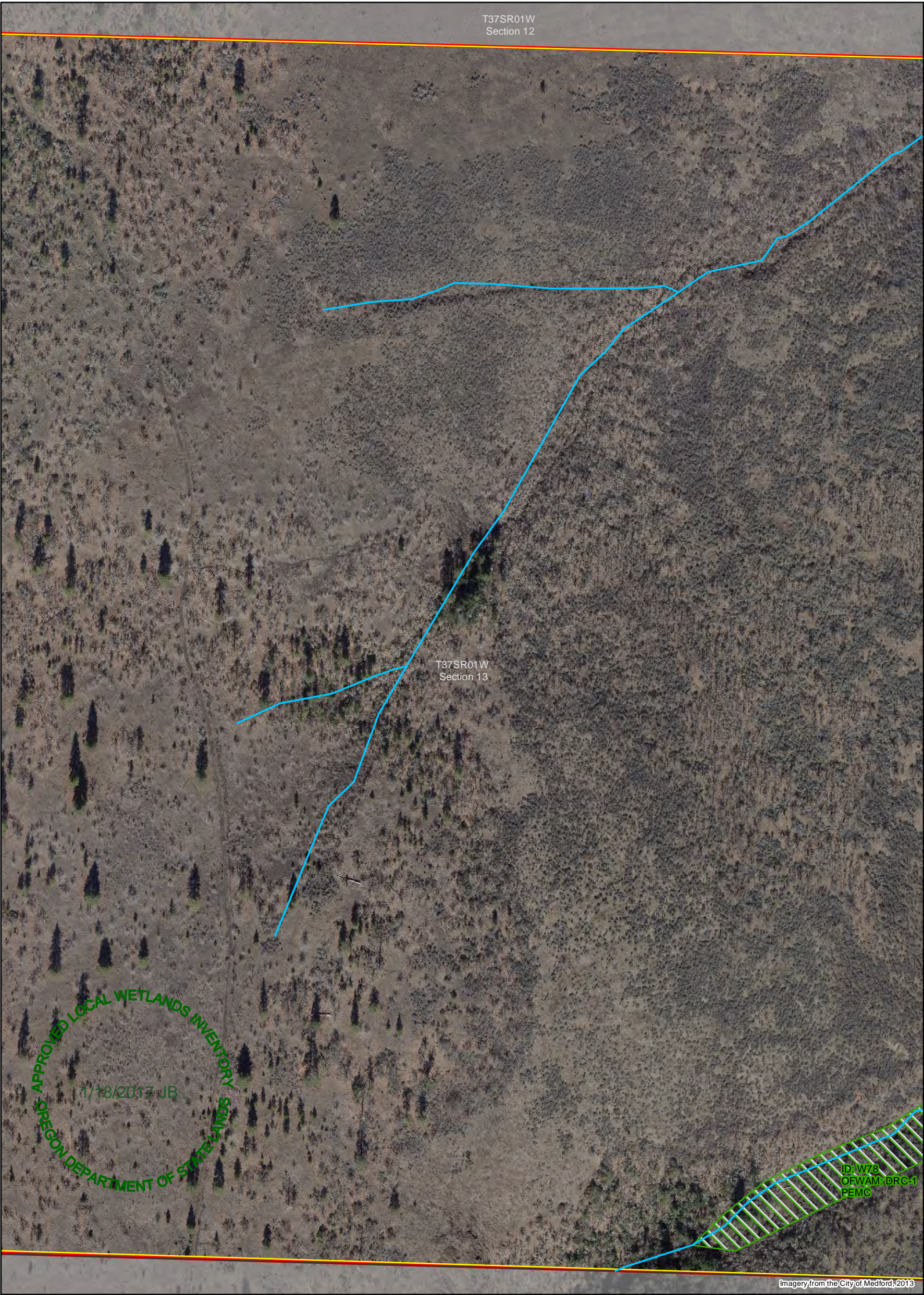
City of Medford Urban Reserve
Local Wetlands Inventory
Jackson County, OR
July 2016

Information shown on this map is for planning purposes, represents the conditions that exist at the map date, and is subject to change. The location and extent of wetlands and other waters is approximate. There may be unmapped wetlands and other waters present that are subject to regulation. A current Oregon Department of State Lands-approved wetland delineation is required for state removal-fill permits. You are advised to contact the Department of State Lands and the U.S. Army Corps of Engineers with any regulatory questions.



SWCA
ENVIRONMENTAL CONSULTANTS
1220 SW Morrison, Suite 700
Portland, OR 97205-2235
www.swca.com
503.224.0333

Project: 31802



Imagery from the City of Medford, 2013

Figure F-38 – LWI Map

SWCA LWI Data

- SWCA Sample Plot
- Probable Wetland ("PW", <0.5 acre)
- Wetland ("W")
- Waterbody ("WA")
- Stream
- Ditch
- Pond/Water ("AW")

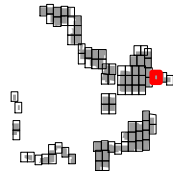
- Study Area
- Tax Lot, Accessed
- Tax Lot, Not Accessed
- Section



1 inch = 200 feet

City of Medford Urban Reserve
Local Wetlands Inventory
Jackson County, OR
July 2016

Information shown on this map is for planning purposes, represents the conditions that exist at the map date, and is subject to change. The location and extent of wetlands and other waters is approximate. There may be unmapped wetlands and other waters present that are subject to regulation. A current Oregon Department of State Lands-approved wetland delineation is required for state removal-fill permits. You are advised to contact the Department of State Lands and the U.S. Army Corps of Engineers with any regulatory questions.



SWCA
ENVIRONMENTAL CONSULTANTS
1220 SW Morrison, Suite 700
Portland, OR 97205-2235
www.swca.com
503.224.0333
Project: 31802

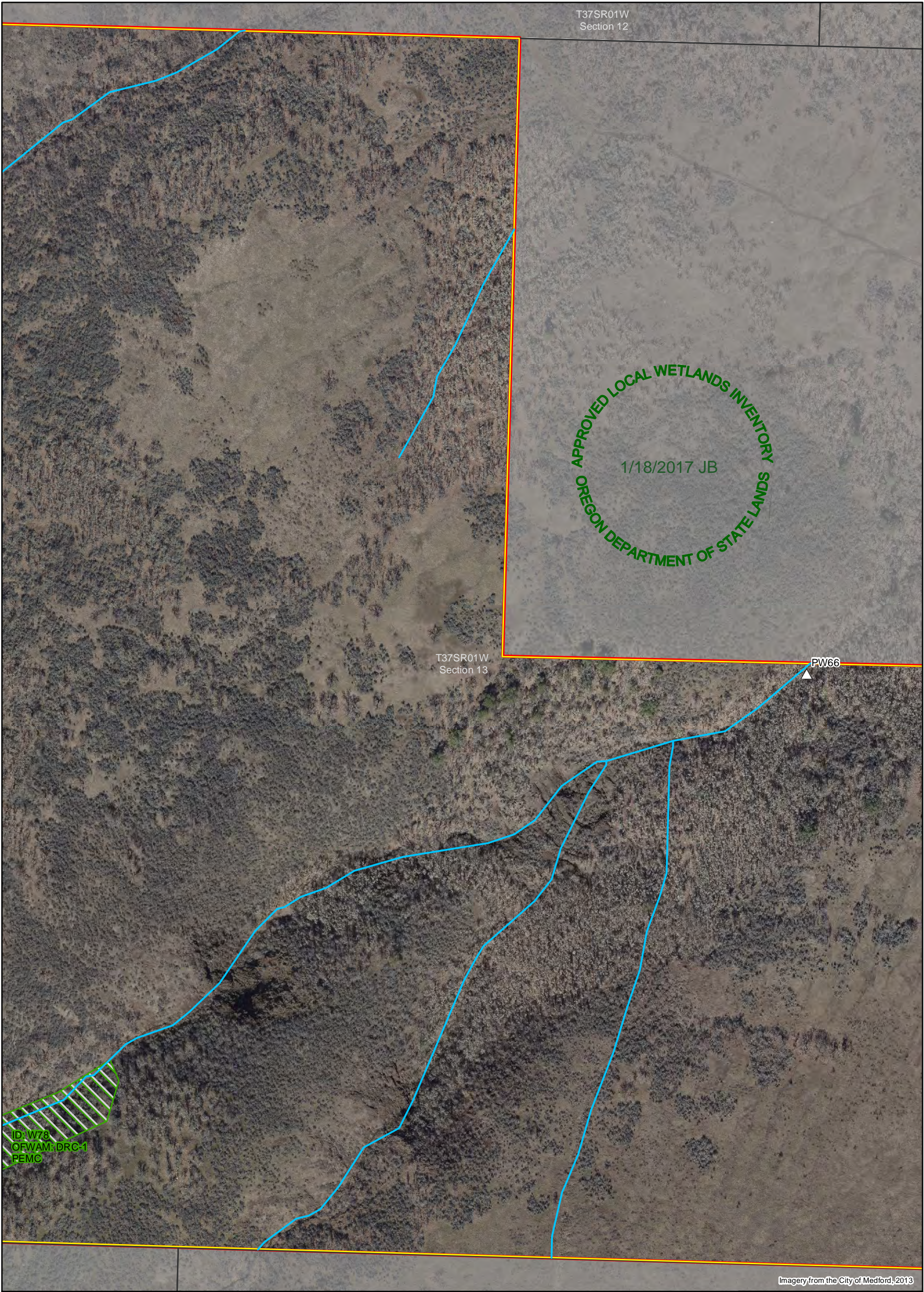
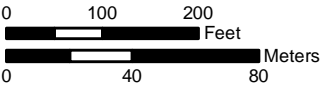


Figure F-39 – LWI Map

SWCA LWI Data

- SWCA Sample Plot
- Probable Wetland ("PW", <0.5 acre)
- Wetland ("W")
- Waterbody ("WA")
- Stream
- Ditch
- Pond/Water ("AW")

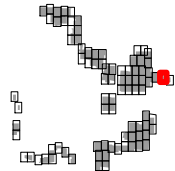
- Study Area
- Tax Lot, Accessed
- Tax Lot, Not Accessed
- Section



1 inch = 200 feet

City of Medford Urban Reserve
Local Wetlands Inventory
Jackson County, OR
July 2016

Information shown on this map is for planning purposes, represents the conditions that exist at the map date, and is subject to change. The location and extent of wetlands and other waters is approximate. There may be unmapped wetlands and other waters present that are subject to regulation. A current Oregon Department of State Lands-approved wetland delineation is required for state removal-fill permits. You are advised to contact the Department of State Lands and the U.S. Army Corps of Engineers with any regulatory questions.



SWCA
ENVIRONMENTAL CONSULTANTS
1220 SW Morrison, Suite 700
Portland, OR 97205-2235
www.swca.com
503.224.0333
Project: 31802




Figure F-40 – LWI Map

SWCA LWI Data

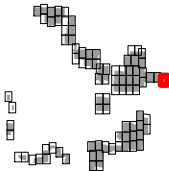
- SWCA Sample Plot
- Probable Wetland ("PW", <0.5 acre)
- Wetland ("W")
- Waterbody ("WA")
- Stream
- Ditch
- Pond/Water ("AW")

- Study Area
- Tax Lot, Accessed
- Tax Lot, Not Accessed
- Section



1 inch = 200 feet

City of Medford Urban Reserve
Local Wetlands Inventory
Jackson County, OR
July 2016



Information shown on this map is for planning purposes, represents the conditions that exist at the map date, and is subject to change. The location and extent of wetlands and other waters is approximate. There may be unmapped wetlands and other waters present that are subject to regulation. A current Oregon Department of State Lands-approved wetland delineation is required for state removal-fill permits. You are advised to contact the Department of State Lands and the U.S. Army Corps of Engineers with any regulatory questions.

SWCA
ENVIRONMENTAL CONSULTANTS
1220 SW Morrison, Suite 700
Portland, OR 97205-2235
www.swca.com
503.224.0333
Project: 31802

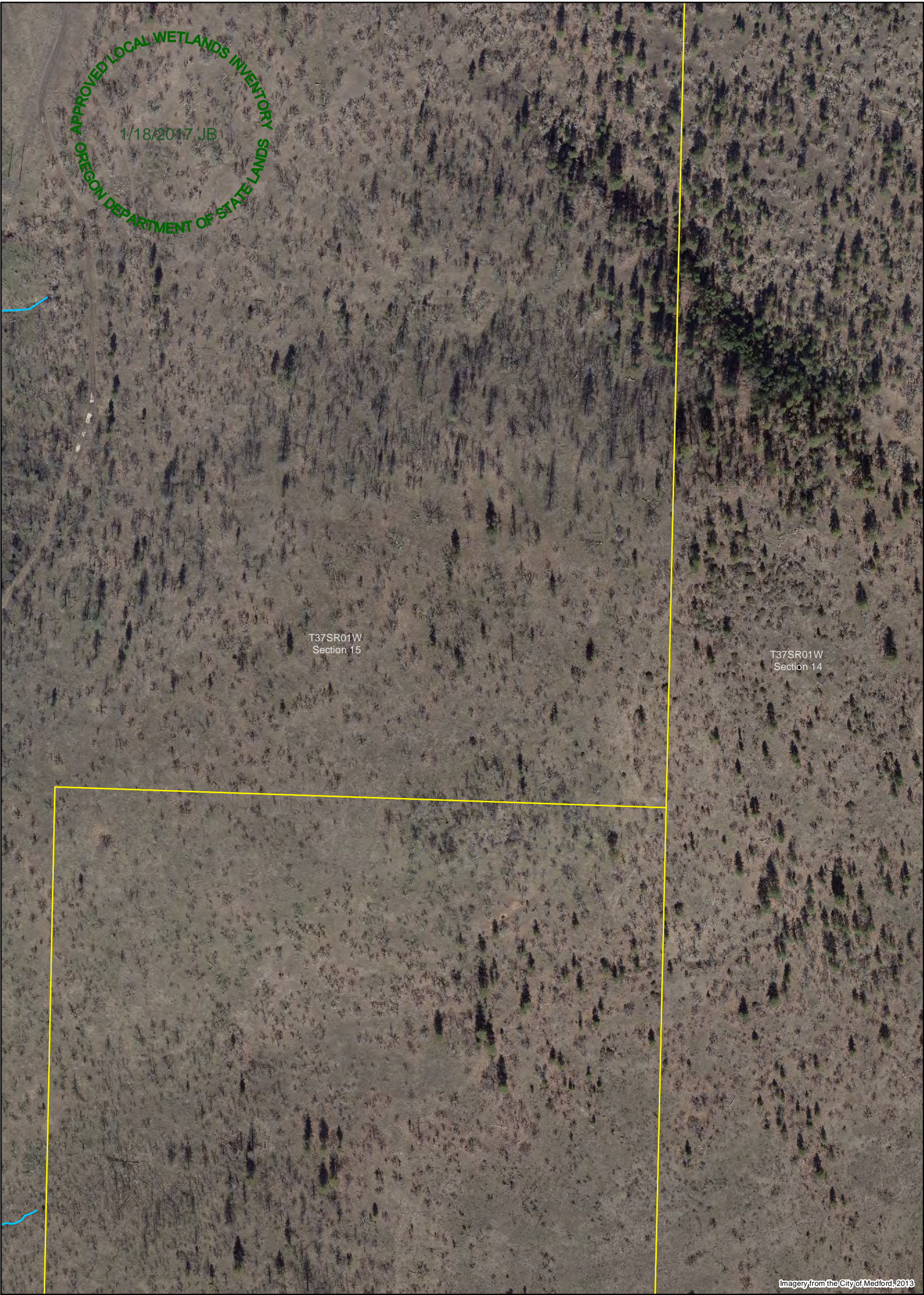


Figure F-42 – LWI Map

SWCA LWI Data

- SWCA Sample Plot
- Probable Wetland ("PW", <0.5 acre)
- Wetland ("W")
- Waterbody ("WA")
- Stream
- Ditch
- Pond/Water ("AW")

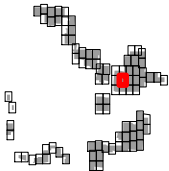
- Study Area
- Tax Lot, Accessed
- Tax Lot, Not Accessed
- Section



1 inch = 200 feet

City of Medford Urban Reserve
Local Wetlands Inventory
Jackson County, OR
July 2016

Information shown on this map is for planning purposes, represents the conditions that exist at the map date, and is subject to change. The location and extent of wetlands and other waters is approximate. There may be unmapped wetlands and other waters present that are subject to regulation. A current Oregon Department of State Lands-approved wetland delineation is required for state removal-fill permits. You are advised to contact the Department of State Lands and the U.S. Army Corps of Engineers with any regulatory questions.



SWCA
ENVIRONMENTAL CONSULTANTS
1220 SW Morrison, Suite 700
Portland, OR 97205-2235
www.swca.com
503.224.0333

Project: 31802



Imagery from the City of Medford, 2013

Figure F-43 – LWI Map

SWCA LWI Data

- SWCA Sample Plot
- Probable Wetland ("PW", <0.5 acre)
- Wetland ("W")
- Waterbody ("WA")
- Stream
- Ditch
- Pond/Water ("AW")

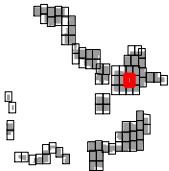
- Study Area
- Tax Lot, Accessed
- Tax Lot, Not Accessed
- Street
- Section



1 inch = 200 feet

City of Medford Urban Reserve
Local Wetlands Inventory
Jackson County, OR
July 2016

Information shown on this map is for planning purposes, represents the conditions that exist at the map date, and is subject to change. The location and extent of wetlands and other waters is approximate. There may be unmapped wetlands and other waters present that are subject to regulation. A current Oregon Department of State Lands-approved wetland delineation is required for state removal-fill permits. You are advised to contact the Department of State Lands and the U.S. Army Corps of Engineers with any regulatory questions.



SWCA
ENVIRONMENTAL CONSULTANTS
1220 SW Morrison, Suite 700
Portland, OR 97205-2235
www.swca.com
503.224.0333

Project: 31802



Figure F-44 – LWI Map

SWCA LWI Data

- SWCA Sample Plot
- Probable Wetland ("PW", <0.5 acre)
- Wetland ("W")
- Waterbody ("WA")
- Stream
- Ditch
- Pond/Water ("AW")

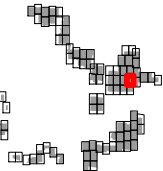
- Study Area
- Tax Lot, Accessed
- Tax Lot, Not Accessed
- Street
- Section



1 inch = 200 feet

City of Medford Urban Reserve
Local Wetlands Inventory
Jackson County, OR
July 2016

Information shown on this map is for planning purposes, represents the conditions that exist at the map date, and is subject to change. The location and extent of wetlands and other waters is approximate. There may be unmapped wetlands and other waters present that are subject to regulation. A current Oregon Department of State Lands-approved wetland delineation is required for state removal-fill permits. You are advised to contact the Department of State Lands and the U.S. Army Corps of Engineers with any regulatory questions.



SWCA
ENVIRONMENTAL CONSULTANTS
1220 SW Morrison, Suite 700
Portland, OR 97205-2235
www.swca.com
503.224.0333

Project: 31802



Imagery from the City of Medford, 2013

Figure F-45 – LWI Map

SWCA LWI Data

- SWCA Sample Plot
- Probable Wetland ("PW", <0.5 acre)
- Wetland ("W")
- Waterbody ("WA")
- Stream
- Ditch
- Pond/Water ("AW")

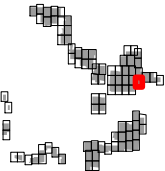
- Study Area
- Tax Lot, Accessed
- Tax Lot, Not Accessed
- Street
- Section



1 inch = 200 feet

City of Medford Urban Reserve
Local Wetlands Inventory
Jackson County, OR
July 2016

Information shown on this map is for planning purposes, represents the conditions that exist at the map date, and is subject to change. The location and extent of wetlands and other waters is approximate. There may be unmapped wetlands and other waters present that are subject to regulation. A current Oregon Department of State Lands-approved wetland delineation is required for state removal-fill permits. You are advised to contact the Department of State Lands and the U.S. Army Corps of Engineers with any regulatory questions.



SWCA
ENVIRONMENTAL CONSULTANTS
1220 SW Morrison, Suite 700
Portland, OR 97205-2235
www.swca.com
503.224.0333

Project: 31802

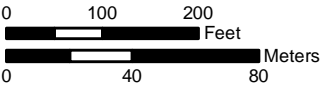


Figure F-46 – LWI Map

SWCA LWI Data

- SWCA Sample Plot
- Probable Wetland ("PW", <0.5 acre)
- Wetland ("W")
- Waterbody ("WA")
- Stream
- Ditch
- Pond/Water ("AW")

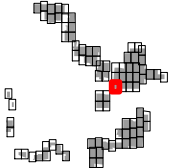
- Study Area
- Tax Lot, Accessed
- Tax Lot, Not Accessed
- Street
- Section



1 inch = 200 feet

City of Medford Urban Reserve
Local Wetlands Inventory
Jackson County, OR
July 2016

Information shown on this map is for planning purposes, represents the conditions that exist at the map date, and is subject to change. The location and extent of wetlands and other waters is approximate. There may be unmapped wetlands and other waters present that are subject to regulation. A current Oregon Department of State Lands-approved wetland delineation is required for state removal-fill permits. You are advised to contact the Department of State Lands and the U.S. Army Corps of Engineers with any regulatory questions.



SWCA
ENVIRONMENTAL CONSULTANTS
1220 SW Morrison, Suite 700
Portland, OR 97205-2235
www.swca.com
503.224.0333

Project: 31802

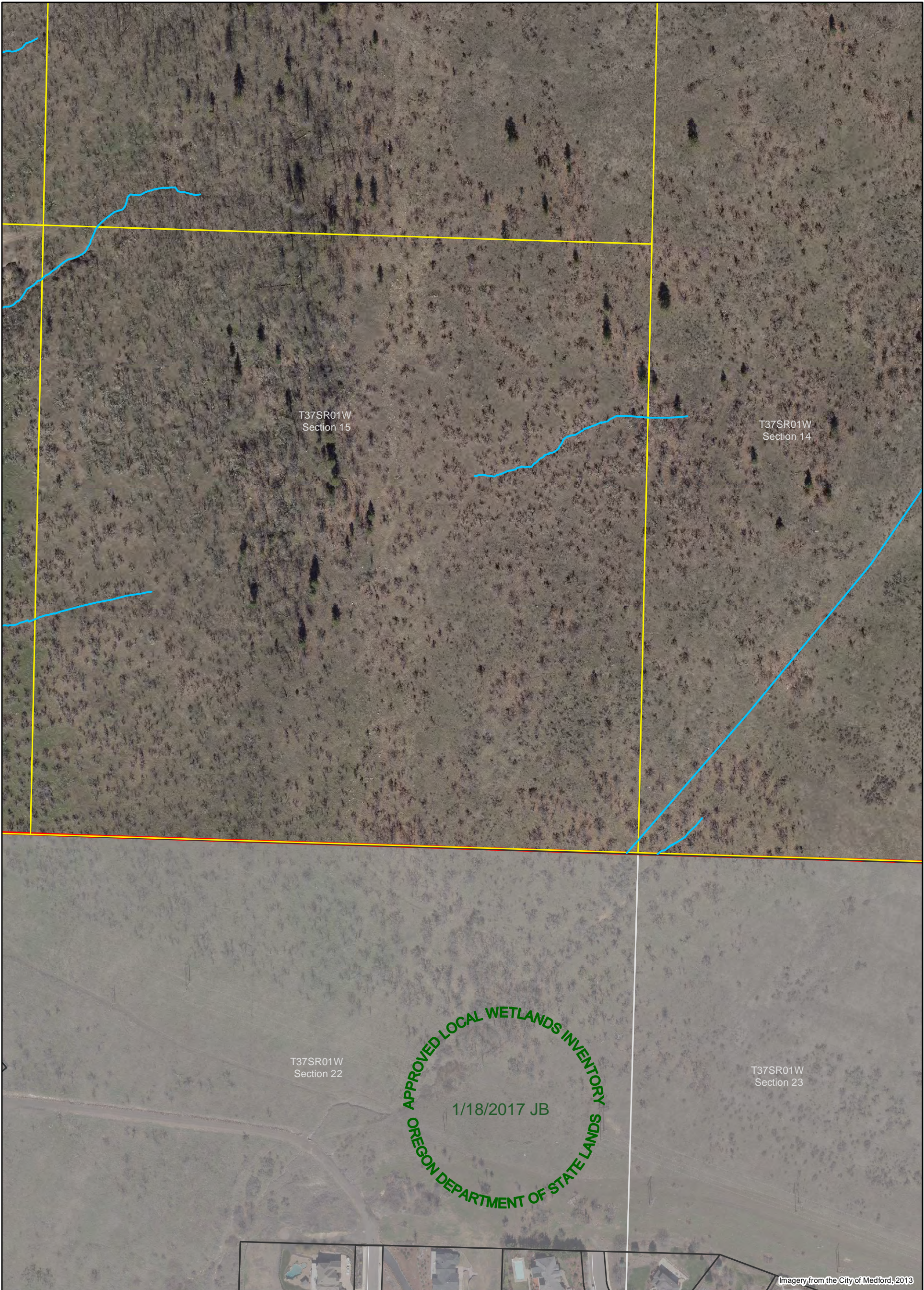


Figure F-47 – LWI Map

SWCA LWI Data

- SWCA Sample Plot
- Probable Wetland ("PW", <0.5 acre)
- Wetland ("W")
- Waterbody ("WA")
- Stream
- Ditch
- Pond/Water ("AW")

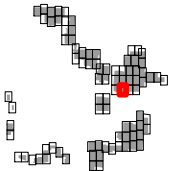
- Study Area
- Tax Lot, Accessed
- Tax Lot, Not Accessed
- Street
- Section



1 inch = 200 feet

City of Medford Urban Reserve
Local Wetlands Inventory
Jackson County, OR
July 2016

Information shown on this map is for planning purposes, represents the conditions that exist at the map date, and is subject to change. The location and extent of wetlands and other waters is approximate. There may be unmapped wetlands and other waters present that are subject to regulation. A current Oregon Department of State Lands-approved wetland delineation is required for state removal-fill permits. You are advised to contact the Department of State Lands and the U.S. Army Corps of Engineers with any regulatory questions.



SWCA
ENVIRONMENTAL CONSULTANTS
1220 SW Morrison, Suite 700
Portland, OR 97205-2235
www.swca.com
503.224.0333

Project: 31802



Figure F-48 – LWI Map

SWCA LWI Data

- SWCA Sample Plot
- Probable Wetland ("PW", <0.5 acre)
- Wetland ("W")
- Waterbody ("WA")
- Stream
- Ditch
- Pond/Water ("AW")

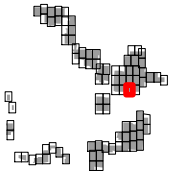
- Study Area
- Tax Lot, Accessed
- Tax Lot, Not Accessed
- Street
- Section



1 inch = 200 feet

City of Medford Urban Reserve
Local Wetlands Inventory
Jackson County, OR
July 2016

Information shown on this map is for planning purposes, represents the conditions that exist at the map date, and is subject to change. The location and extent of wetlands and other waters is approximate. There may be unmapped wetlands and other waters present that are subject to regulation. A current Oregon Department of State Lands-approved wetland delineation is required for state removal-fill permits. You are advised to contact the Department of State Lands and the U.S. Army Corps of Engineers with any regulatory questions.



SWCA
ENVIRONMENTAL CONSULTANTS
1220 SW Morrison, Suite 700
Portland, OR 97205-2235
www.swca.com
503.224.0333

Project: 31802



Figure F-49 – LWI Map

SWCA LWI Data

- SWCA Sample Plot
- Probable Wetland ("PW", <0.5 acre)
- Wetland ("W")
- Waterbody ("WA")
- Stream
- Ditch
- Pond/Water ("AW")

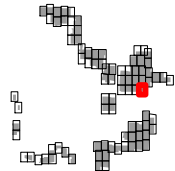
- Study Area
- Tax Lot, Accessed
- Tax Lot, Not Accessed
- Street
- Section



1 inch = 200 feet

City of Medford Urban Reserve
Local Wetlands Inventory
Jackson County, OR
July 2016

Information shown on this map is for planning purposes, represents the conditions that exist at the map date, and is subject to change. The location and extent of wetlands and other waters is approximate. There may be unmapped wetlands and other waters present that are subject to regulation. A current Oregon Department of State Lands-approved wetland delineation is required for state removal-fill permits. You are advised to contact the Department of State Lands and the U.S. Army Corps of Engineers with any regulatory questions.



SWCA
ENVIRONMENTAL CONSULTANTS
1220 SW Morrison, Suite 700
Portland, OR 97205-2235
www.swca.com
503.224.0333

Project: 31802

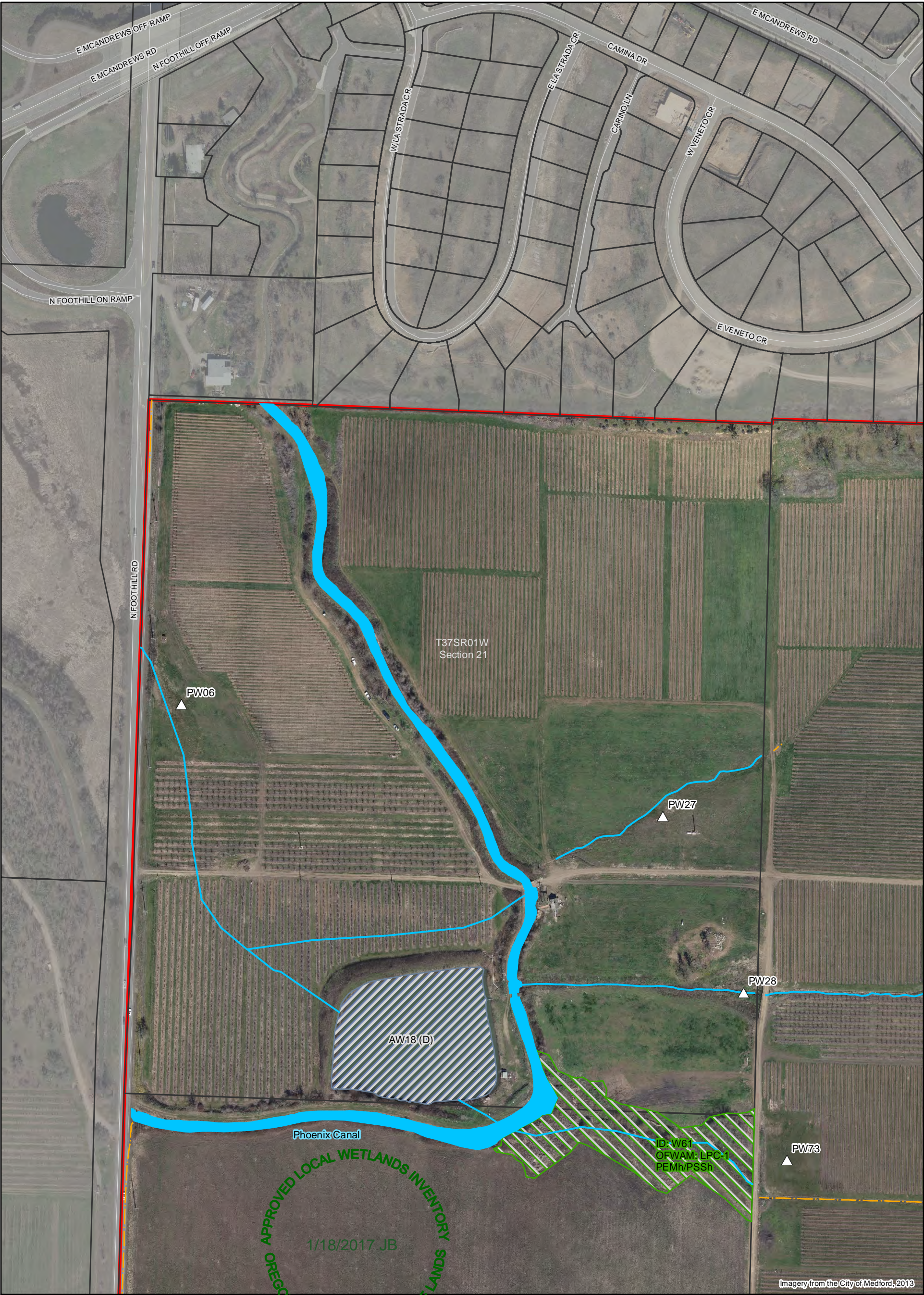


Figure F-50 – LWI Map

SWCA LWI Data

- SWCA Sample Plot
- Probable Wetland ("PW", <0.5 acre)
- Wetland ("W")
- Waterbody ("WA")
- Stream
- Ditch
- Pond/Water ("AW")

- Study Area
- Tax Lot, Accessed
- Tax Lot, Not Accessed
- Street
- Section

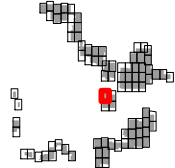
Artificial Waters Purpose Key:
D- Orchard irrigation



1 inch = 200 feet

City of Medford Urban Reserve
Local Wetlands Inventory
Jackson County, OR
July 2016

Information shown on this map is for planning purposes, represents the conditions that exist at the map date, and is subject to change. The location and extent of wetlands and other waters is approximate. There may be unmapped wetlands and other waters present that are subject to regulation. A current Oregon Department of State Lands-approved wetland delineation is required for state removal-fill permits. You are advised to contact the Department of State Lands and the U.S. Army Corps of Engineers with any regulatory questions.



SWCA
ENVIRONMENTAL CONSULTANTS
1220 SW Morrison, Suite 700
Portland, OR 97205-2235
www.swca.com
503.224.0333

Project: 31802



Figure F-52 – LWI Map

SWCA LWI Data

- SWCA Sample Plot
- Probable Wetland ("PW", <0.5 acre)
- Wetland ("W")
- Waterbody ("WA")
- Stream
- Ditch
- Pond/Water ("AW")

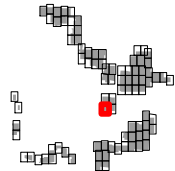
- Study Area
- Tax Lot, Accessed
- Tax Lot, Not Accessed
- Street
- Section



1 inch = 200 feet

City of Medford Urban Reserve
Local Wetlands Inventory
Jackson County, OR
July 2016

Information shown on this map is for planning purposes, represents the conditions that exist at the map date, and is subject to change. The location and extent of wetlands and other waters is approximate. There may be unmapped wetlands and other waters present that are subject to regulation. A current Oregon Department of State Lands-approved wetland delineation is required for state removal-fill permits. You are advised to contact the Department of State Lands and the U.S. Army Corps of Engineers with any regulatory questions.



SWCA
ENVIRONMENTAL CONSULTANTS
1220 SW Morrison, Suite 700
Portland, OR 97205-2235
www.swca.com
503.224.0333
Project: 31802



Figure F-53 – LWI Map

SWCA LWI Data

- SWCA Sample Plot
- Probable Wetland ("PW", <0.5 acre)
- Wetland ("W")
- Waterbody ("WA")
- Stream
- Ditch
- Pond/Water ("AW")

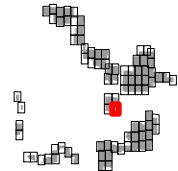
- Study Area
- Tax Lot, Accessed
- Tax Lot, Not Accessed
- Street
- Section



1 inch = 200 feet

City of Medford Urban Reserve
Local Wetlands Inventory
Jackson County, OR
July 2016

Information shown on this map is for planning purposes, represents the conditions that exist at the map date, and is subject to change. The location and extent of wetlands and other waters is approximate. There may be unmapped wetlands and other waters present that are subject to regulation. A current Oregon Department of State Lands-approved wetland delineation is required for state removal-fill permits. You are advised to contact the Department of State Lands and the U.S. Army Corps of Engineers with any regulatory questions.



SWCA
ENVIRONMENTAL CONSULTANTS
1220 SW Morrison, Suite 700
Portland, OR 97205-2235
www.swca.com
503.224.0333
Project: 31802



Figure F-54 – LWI Map

SWCA LWI Data

- SWCA Sample Plot
- Probable Wetland ("PW", <0.5 acre)
- Wetland ("W")
- Waterbody ("WA")
- Stream
- Ditch
- Pond/Water ("AW")

- Study Area
- Tax Lot, Accessed
- Tax Lot, Not Accessed
- Street
- Section

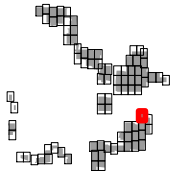
Artificial Waters Purpose Key:
B- Residential and/or farm/stock watering



1 inch = 200 feet

City of Medford Urban Reserve
Local Wetlands Inventory
Jackson County, OR
July 2016

Information shown on this map is for planning purposes, represents the conditions that exist at the map date, and is subject to change. The location and extent of wetlands and other waters is approximate. There may be unmapped wetlands and other waters present that are subject to regulation. A current Oregon Department of State Lands-approved wetland delineation is required for state removal-fill permits. You are advised to contact the Department of State Lands and the U.S. Army Corps of Engineers with any regulatory questions.



SWCA
ENVIRONMENTAL CONSULTANTS
1220 SW Morrison, Suite 700
Portland, OR 97205-2235
www.swca.com
503.224.0333
Project: 31802

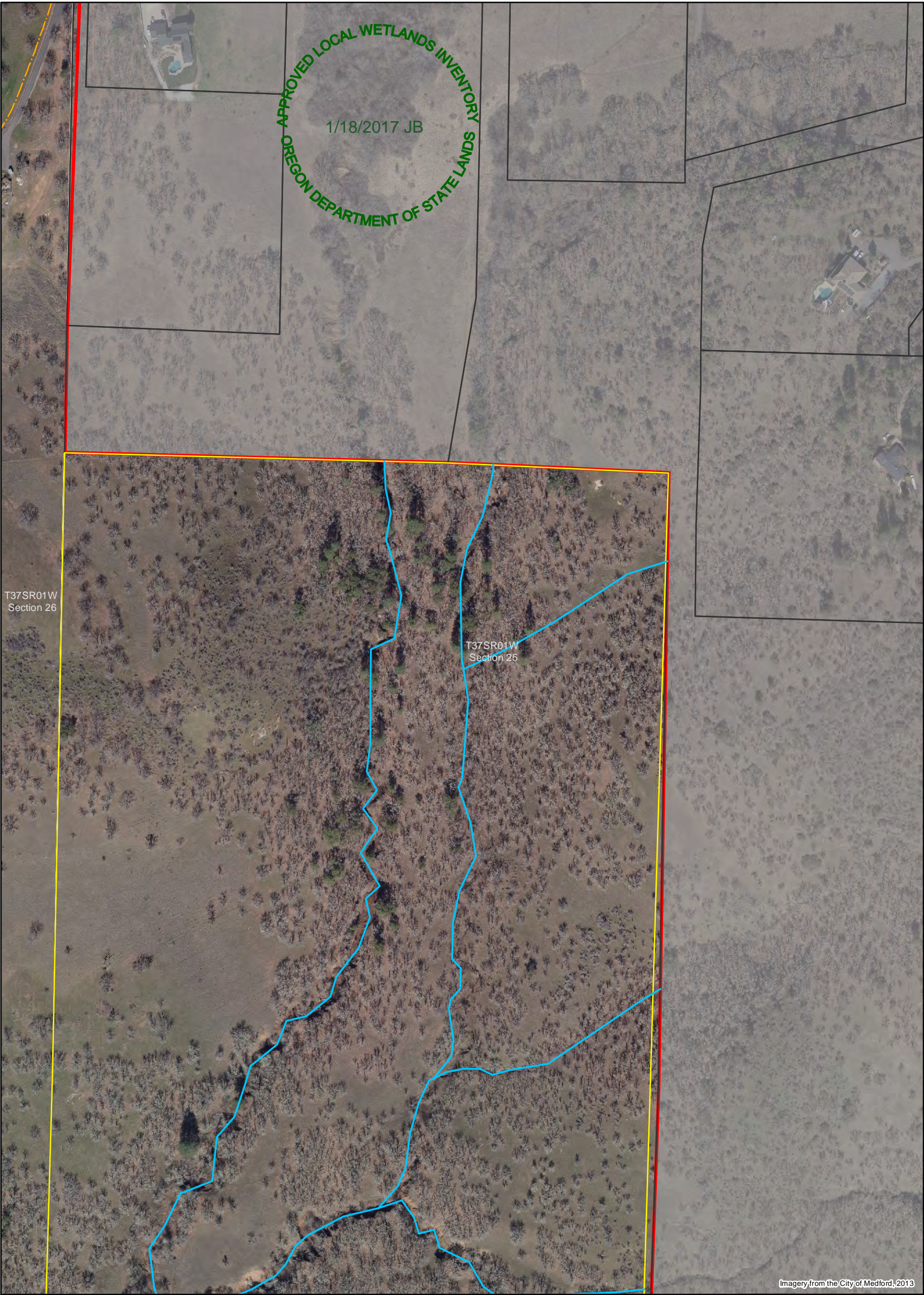


Figure F-55 – LWI Map

SWCA LWI Data

- SWCA Sample Plot
- Probable Wetland ("PW", <0.5 acre)
- Wetland ("W")
- Waterbody ("WA")
- Stream
- Ditch
- Pond/Water ("AW")

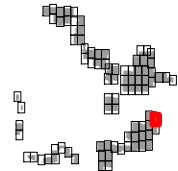
- Study Area
- Tax Lot, Accessed
- Tax Lot, Not Accessed
- Section



1 inch = 200 feet

City of Medford Urban Reserve
Local Wetlands Inventory
Jackson County, OR
July 2016

Information shown on this map is for planning purposes, represents the conditions that exist at the map date, and is subject to change. The location and extent of wetlands and other waters is approximate. There may be unmapped wetlands and other waters present that are subject to regulation. A current Oregon Department of State Lands-approved wetland delineation is required for state removal-fill permits. You are advised to contact the Department of State Lands and the U.S. Army Corps of Engineers with any regulatory questions.



SWCA
ENVIRONMENTAL CONSULTANTS
1220 SW Morrison, Suite 700
Portland, OR 97205-2235
www.swca.com
503.224.0333

Project: 31802

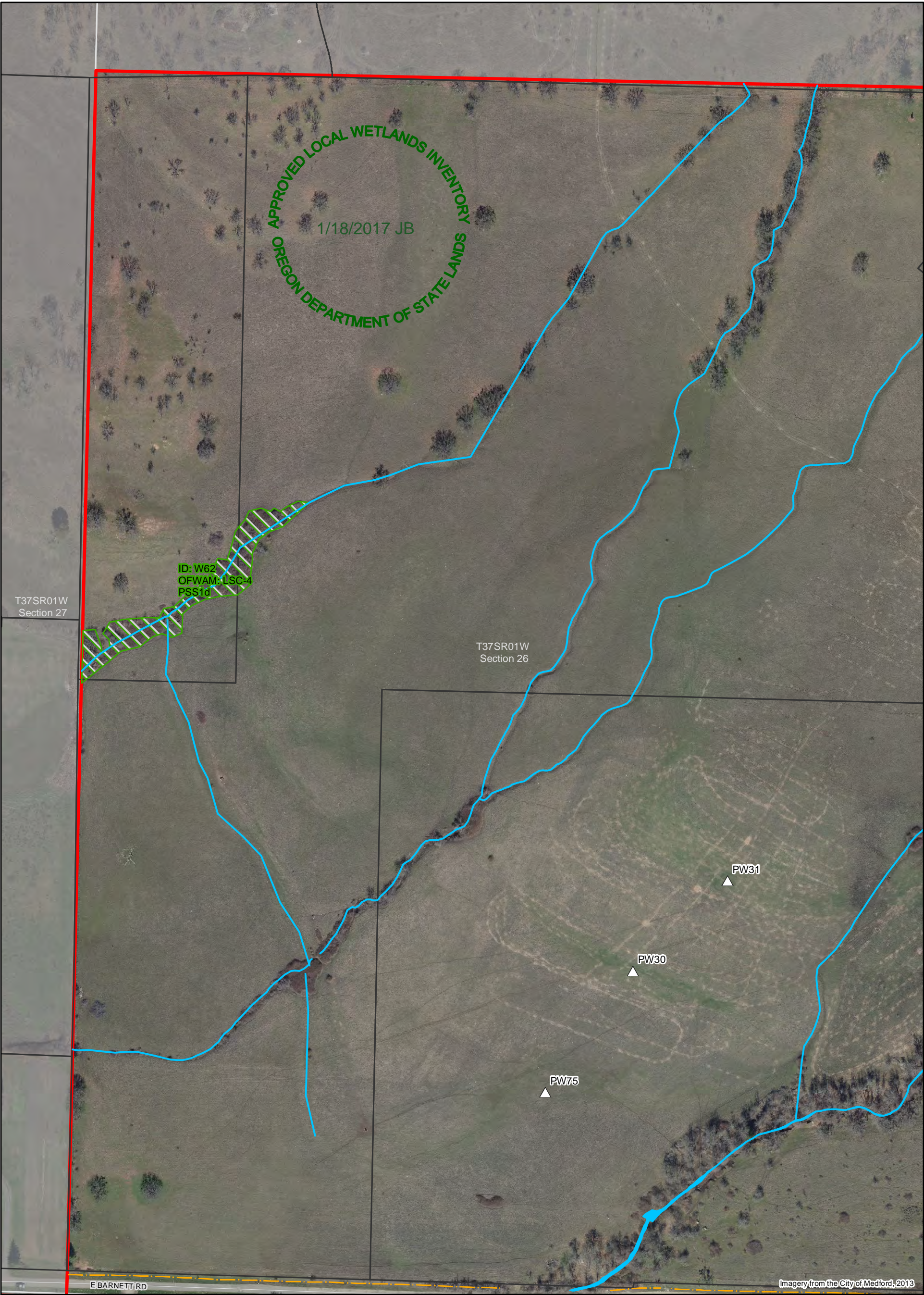


Figure F-56 – LWI Map

SWCA LWI Data

- SWCA Sample Plot
- Probable Wetland ("PW", <0.5 acre)
- Wetland ("W")
- Waterbody ("WA")
- Stream
- Ditch
- Pond/Water ("AW")

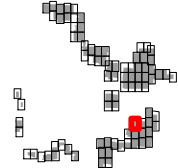
- Study Area
- Tax Lot, Accessed
- Tax Lot, Not Accessed
- Street
- Section



1 inch = 200 feet

City of Medford Urban Reserve
Local Wetlands Inventory
Jackson County, OR
July 2016

Information shown on this map is for planning purposes, represents the conditions that exist at the map date, and is subject to change. The location and extent of wetlands and other waters is approximate. There may be unmapped wetlands and other waters present that are subject to regulation. A current Oregon Department of State Lands-approved wetland delineation is required for state removal-fill permits. You are advised to contact the Department of State Lands and the U.S. Army Corps of Engineers with any regulatory questions.



SWCA
ENVIRONMENTAL CONSULTANTS
1220 SW Morrison, Suite 700
Portland, OR 97205-2235
www.swca.com
503.224.0333

Project: 31802



Figure F-57 – LWI Map

SWCA LWI Data

- SWCA Sample Plot
- Probable Wetland ("PW", <0.5 acre)
- Wetland ("W")
- Waterbody ("WA")
- Stream
- Ditch
- Pond/Water ("AW")

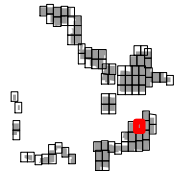
- Study Area
- Tax Lot, Accessed
- Tax Lot, Not Accessed
- Street
- Section



1 inch = 200 feet

City of Medford Urban Reserve
Local Wetlands Inventory
Jackson County, OR
July 2016

Information shown on this map is for planning purposes, represents the conditions that exist at the map date, and is subject to change. The location and extent of wetlands and other waters is approximate. There may be unmapped wetlands and other waters present that are subject to regulation. A current Oregon Department of State Lands-approved wetland delineation is required for state removal-fill permits. You are advised to contact the Department of State Lands and the U.S. Army Corps of Engineers with any regulatory questions.



SWCA
ENVIRONMENTAL CONSULTANTS
1220 SW Morrison, Suite 700
Portland, OR 97205-2235
www.swca.com
503.224.0333
Project: 31802



Figure F-58 – LWI Map

SWCA LWI Data

- SWCA Sample Plot
- Probable Wetland ("PW", <0.5 acre)
- Wetland ("W")
- Waterbody ("WA")
- Stream
- Ditch
- Pond/Water ("AW")

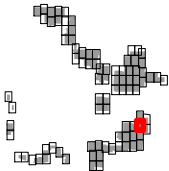
- Study Area
- Tax Lot, Accessed
- Tax Lot, Not Accessed
- Street
- Section



1 inch = 200 feet

City of Medford Urban Reserve
Local Wetlands Inventory
Jackson County, OR
July 2016

Information shown on this map is for planning purposes, represents the conditions that exist at the map date, and is subject to change. The location and extent of wetlands and other waters is approximate. There may be unmapped wetlands and other waters present that are subject to regulation. A current Oregon Department of State Lands-approved wetland delineation is required for state removal-fill permits. You are advised to contact the Department of State Lands and the U.S. Army Corps of Engineers with any regulatory questions.



SWCA
ENVIRONMENTAL CONSULTANTS
1220 SW Morrison, Suite 700
Portland, OR 97205-2235
www.swca.com
503.224.0333

Project: 31802

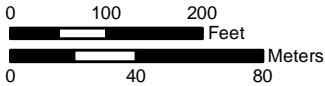


Figure F-59 – LWI Map

SWCA LWI Data

- SWCA Sample Plot
- Probable Wetland ("PW", <0.5 acre)
- Wetland ("W")
- Waterbody ("WA")
- Stream
- Ditch
- Pond/Water ("AW")

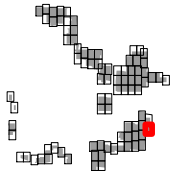
- Study Area
- Tax Lot, Accessed
- Tax Lot, Not Accessed
- Section



1 inch = 200 feet

City of Medford Urban Reserve
Local Wetlands Inventory
Jackson County, OR
July 2016

Information shown on this map is for planning purposes, represents the conditions that exist at the map date, and is subject to change. The location and extent of wetlands and other waters is approximate. There may be unmapped wetlands and other waters present that are subject to regulation. A current Oregon Department of State Lands-approved wetland delineation is required for state removal-fill permits. You are advised to contact the Department of State Lands and the U.S. Army Corps of Engineers with any regulatory questions.



SWCA
ENVIRONMENTAL CONSULTANTS
1220 SW Morrison, Suite 700
Portland, OR 97205-2235
www.swca.com
503.224.0333

Project: 31802

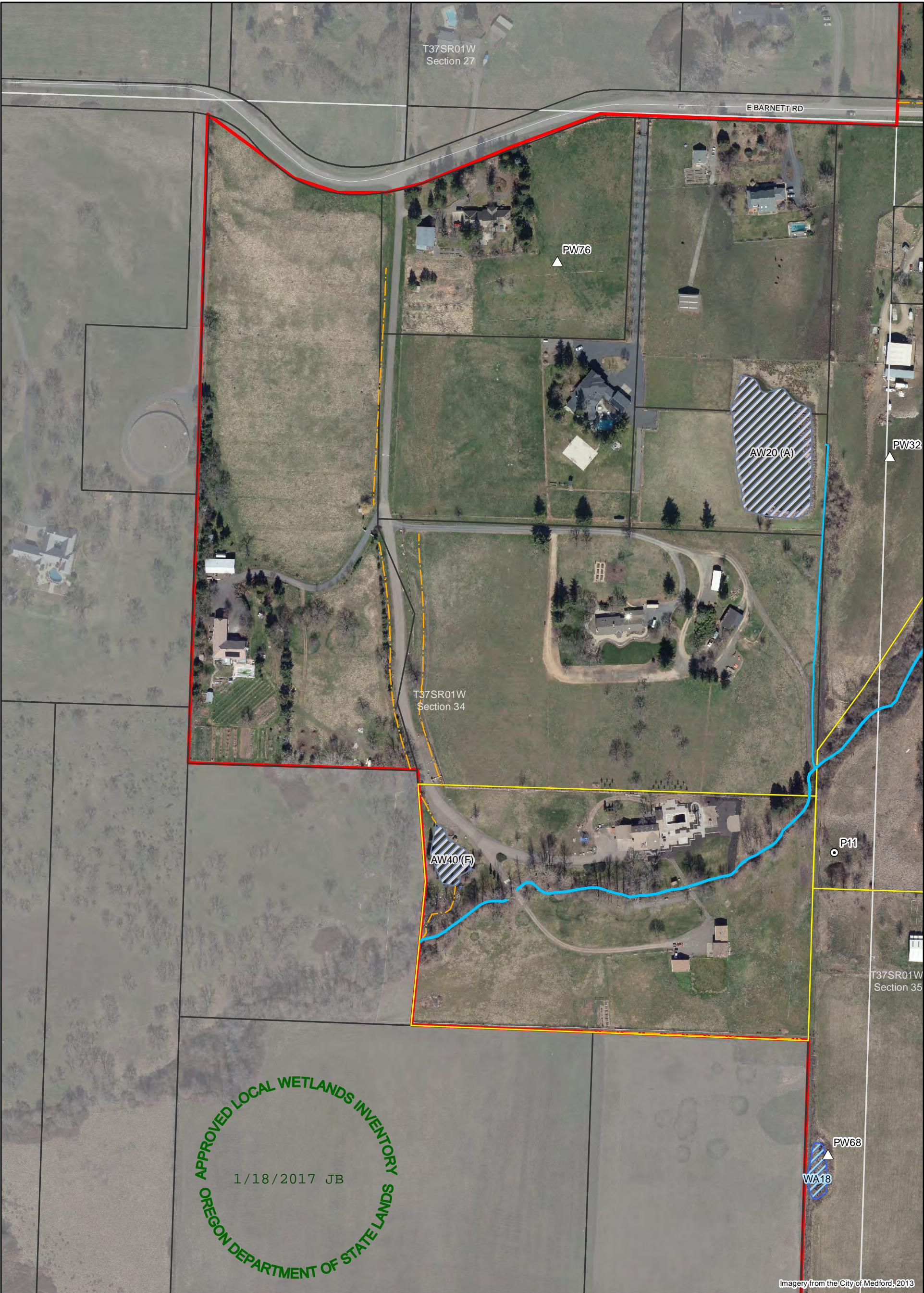


Figure F-60 – LWI Map

SWCA LWI Data

- SWCA Sample Plot
- Probable Wetland ("PW", <0.5 acre)
- Wetland ("W")
- Waterbody ("WA")
- Stream
- Ditch
- Pond/Water ("AW")

- Study Area
- Tax Lot, Accessed
- Tax Lot, Not Accessed
- Street
- Section

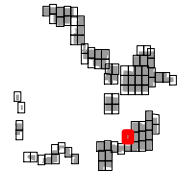
Artificial Waters Purpose Key:
A- Farm/stock watering
F- Landscaping feature



1 inch = 200 feet

City of Medford Urban Reserve
Local Wetlands Inventory
Jackson County, OR
July 2016

Information shown on this map is for planning purposes, represents the conditions that exist at the map date, and is subject to change. The location and extent of wetlands and other waters is approximate. There may be unmapped wetlands and other waters present that are subject to regulation. A current Oregon Department of State Lands-approved wetland delineation is required for state removal-fill permits. You are advised to contact the Department of State Lands and the U.S. Army Corps of Engineers with any regulatory questions.



SWCA
ENVIRONMENTAL CONSULTANTS
1220 SW Morrison, Suite 700
Portland, OR 97205-2235
www.swca.com
503.224.0333
Project: 31802

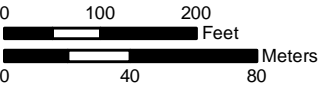


Figure F-61 – LWI Map

SWCA LWI Data

- SWCA Sample Plot
- Probable Wetland ("PW", <0.5 acre)
- Wetland ("W")
- Waterbody ("WA")
- Stream
- Ditch
- Pond/Water ("AW")

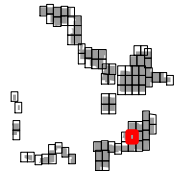
- Study Area
- Tax Lot, Accessed
- Tax Lot, Not Accessed
- Street
- Section



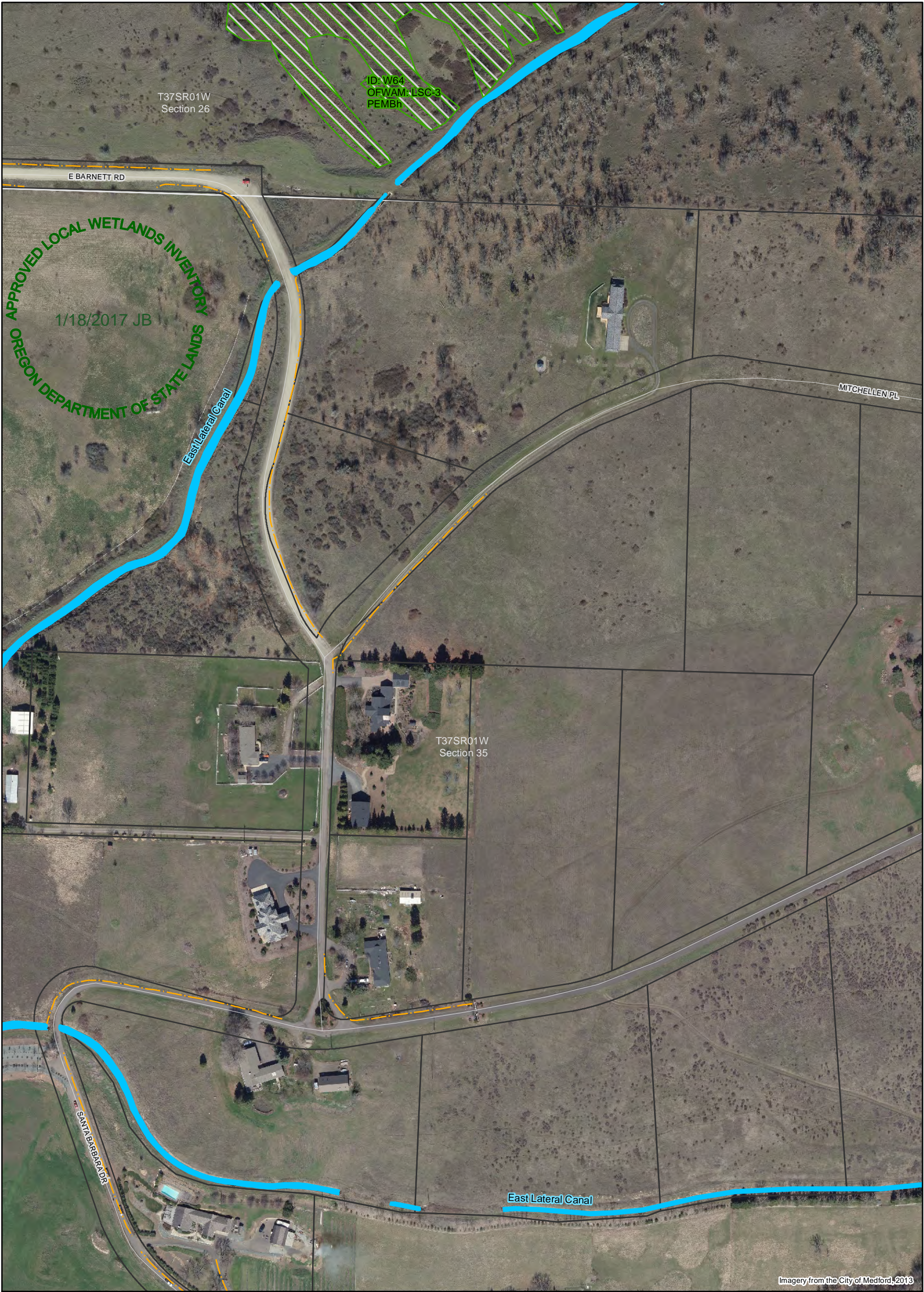
1 inch = 200 feet

City of Medford Urban Reserve
Local Wetlands Inventory
Jackson County, OR
July 2016

Information shown on this map is for planning purposes, represents the conditions that exist at the map date, and is subject to change. The location and extent of wetlands and other waters is approximate. There may be unmapped wetlands and other waters present that are subject to regulation. A current Oregon Department of State Lands-approved wetland delineation is required for state removal-fill permits. You are advised to contact the Department of State Lands and the U.S. Army Corps of Engineers with any regulatory questions.



SWCA
ENVIRONMENTAL CONSULTANTS
1220 SW Morrison, Suite 700
Portland, OR 97205-2235
www.swca.com
503.224.0333
Project: 31802



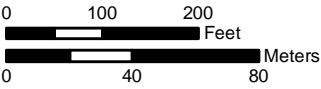
Imagery from the City of Medford, 2013

Figure F-62 – LWI Map

SWCA LWI Data

- SWCA Sample Plot
- Probable Wetland ("PW", <0.5 acre)
- Wetland ("W")
- Waterbody ("WA")
- Stream
- Ditch
- Pond/Water ("AW")

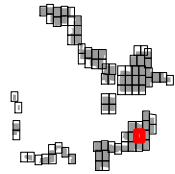
- Study Area
- Tax Lot, Accessed
- Tax Lot, Not Accessed
- Street
- Section



1 inch = 200 feet

City of Medford Urban Reserve
Local Wetlands Inventory
Jackson County, OR
July 2016

Information shown on this map is for planning purposes, represents the conditions that exist at the map date, and is subject to change. The location and extent of wetlands and other waters is approximate. There may be unmapped wetlands and other waters present that are subject to regulation. A current Oregon Department of State Lands-approved wetland delineation is required for state removal-fill permits. You are advised to contact the Department of State Lands and the U.S. Army Corps of Engineers with any regulatory questions.



SWCA
ENVIRONMENTAL CONSULTANTS
1220 SW Morrison, Suite 700
Portland, OR 97205-2235
www.swca.com
503.224.0333
Project: 31802



Imagery from the City of Medford, 2013

Figure F-63 – LWI Map

SWCA LWI Data

- SWCA Sample Plot
- Probable Wetland ("PW", <0.5 acre)
- Wetland ("W")
- Waterbody ("WA")
- Stream
- Ditch
- Pond/Water ("AW")

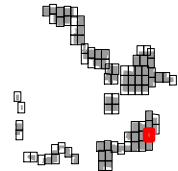
- Study Area
- Tax Lot, Accessed
- Tax Lot, Not Accessed
- Street
- Section



1 inch = 200 feet

City of Medford Urban Reserve
Local Wetlands Inventory
Jackson County, OR
July 2016

Information shown on this map is for planning purposes, represents the conditions that exist at the map date, and is subject to change. The location and extent of wetlands and other waters is approximate. There may be unmapped wetlands and other waters present that are subject to regulation. A current Oregon Department of State Lands-approved wetland delineation is required for state removal-fill permits. You are advised to contact the Department of State Lands and the U.S. Army Corps of Engineers with any regulatory questions.



SWCA
ENVIRONMENTAL CONSULTANTS
1220 SW Morrison, Suite 700
Portland, OR 97205-2235
www.swca.com
503.224.0333

Project: 31802



Imagery from the City of Medford, 2013

Figure F-64 – LWI Map

SWCA LWI Data

- SWCA Sample Plot
- Probable Wetland ("PW", <0.5 acre)
- Wetland ("W")
- Waterbody ("WA")
- Stream
- Ditch
- Pond/Water ("AW")

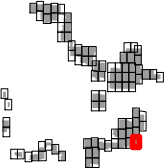
- Study Area
- Tax Lot, Accessed
- Tax Lot, Not Accessed
- Section



1 inch = 200 feet

City of Medford Urban Reserve
Local Wetlands Inventory
Jackson County, OR
July 2016

Information shown on this map is for planning purposes, represents the conditions that exist at the map date, and is subject to change. The location and extent of wetlands and other waters is approximate. There may be unmapped wetlands and other waters present that are subject to regulation. A current Oregon Department of State Lands-approved wetland delineation is required for state removal-fill permits. You are advised to contact the Department of State Lands and the U.S. Army Corps of Engineers with any regulatory questions.



SWCA
ENVIRONMENTAL CONSULTANTS
1220 SW Morrison, Suite 700
Portland, OR 97205-2235
www.swca.com
503.224.0333

Project: 31802



Figure F-65 – LWI Map

SWCA LWI Data

- SWCA Sample Plot
- Probable Wetland ("PW", <0.5 acre)
- Wetland ("W")
- Waterbody ("WA")
- Stream
- Ditch
- Pond/Water ("AW")

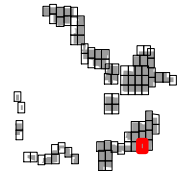
- Study Area
- Tax Lot, Accessed
- Tax Lot, Not Accessed
- Street
- Section



1 inch = 200 feet

City of Medford Urban Reserve
Local Wetlands Inventory
Jackson County, OR
July 2016

Information shown on this map is for planning purposes, represents the conditions that exist at the map date, and is subject to change. The location and extent of wetlands and other waters is approximate. There may be unmapped wetlands and other waters present that are subject to regulation. A current Oregon Department of State Lands-approved wetland delineation is required for state removal-fill permits. You are advised to contact the Department of State Lands and the U.S. Army Corps of Engineers with any regulatory questions.



SWCA
ENVIRONMENTAL CONSULTANTS
1220 SW Morrison, Suite 700
Portland, OR 97205-2235
www.swca.com
503.224.0333

Project: 31802



Figure F-66 – LWI Map

SWCA LWI Data

- SWCA Sample Plot
- Probable Wetland ("PW", <0.5 acre)
- Wetland ("W")
- Waterbody ("WA")
- Stream
- Ditch
- Pond/Water ("AW")

- Study Area
- Tax Lot, Accessed
- Tax Lot, Not Accessed
- Street
- Section

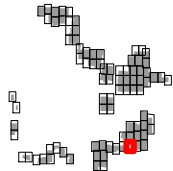
Artificial Waters Purpose Key:
A- Farm/stock watering



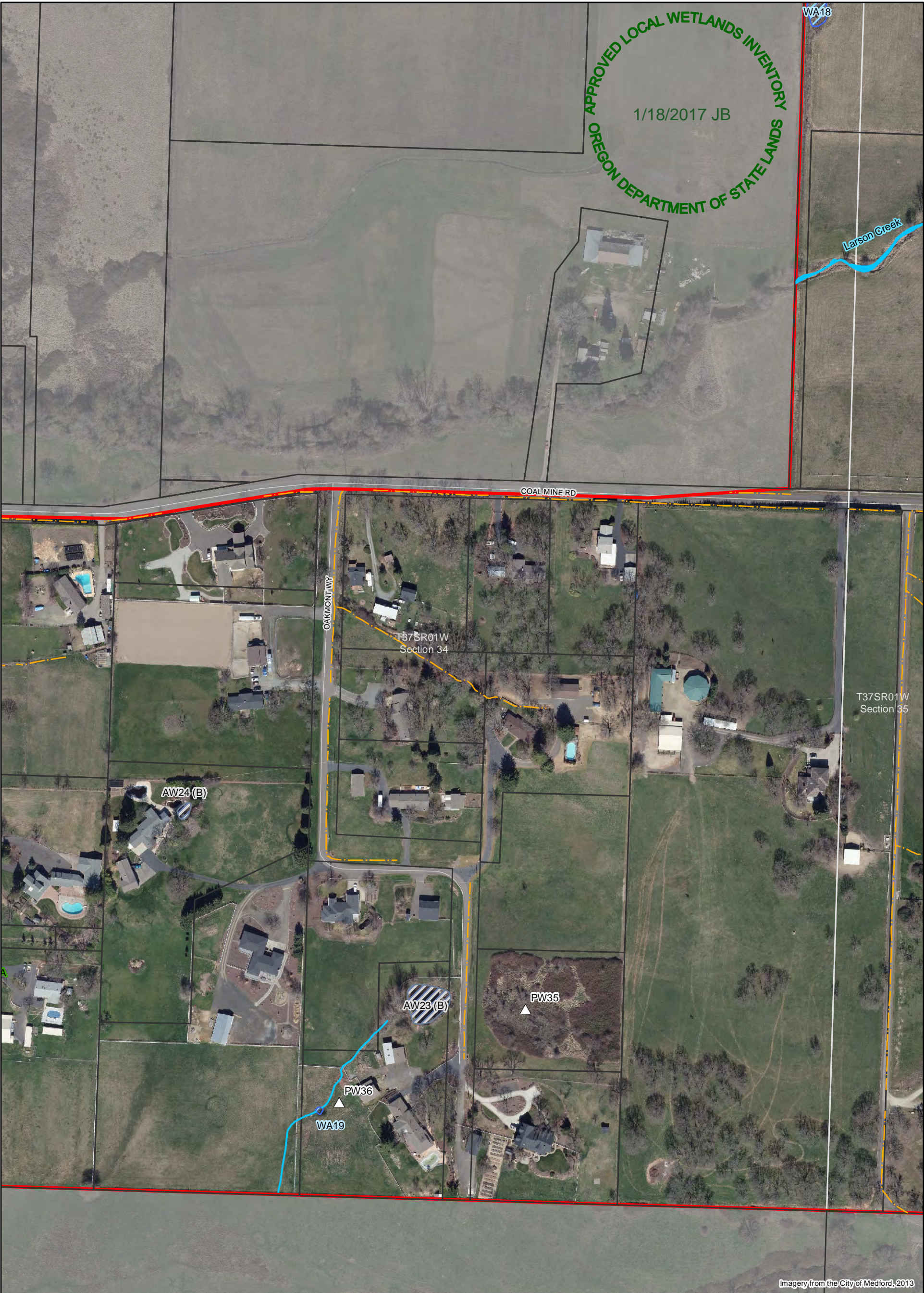
1 inch = 200 feet

City of Medford Urban Reserve
Local Wetlands Inventory
Jackson County, OR
July 2016

Information shown on this map is for planning purposes, represents the conditions that exist at the map date, and is subject to change. The location and extent of wetlands and other waters is approximate. There may be unmapped wetlands and other waters present that are subject to regulation. A current Oregon Department of State Lands-approved wetland delineation is required for state removal-fill permits. You are advised to contact the Department of State Lands and the U.S. Army Corps of Engineers with any regulatory questions.



SWCA
ENVIRONMENTAL CONSULTANTS
1220 SW Morrison, Suite 700
Portland, OR 97205-2235
www.swca.com
503.224.0333
Project: 31802



Imagery from the City of Medford, 2013

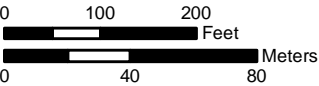
Figure F-67 – LWI Map

SWCA LWI Data

- SWCA Sample Plot
- Probable Wetland ("PW", <0.5 acre)
- Wetland ("W")
- Waterbody ("WA")
- Stream
- Ditch
- Pond/Water ("AW")

- Study Area
- Tax Lot, Accessed
- Tax Lot, Not Accessed
- Street
- Section

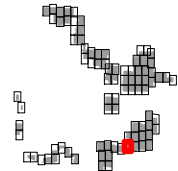
Artificial Waters Purpose Key:
B- Residential and/or farm/stock watering



1 inch = 200 feet

City of Medford Urban Reserve
Local Wetlands Inventory
Jackson County, OR
July 2016

Information shown on this map is for planning purposes, represents the conditions that exist at the map date, and is subject to change. The location and extent of wetlands and other waters is approximate. There may be unmapped wetlands and other waters present that are subject to regulation. A current Oregon Department of State Lands-approved wetland delineation is required for state removal-fill permits. You are advised to contact the Department of State Lands and the U.S. Army Corps of Engineers with any regulatory questions.



SWCA
ENVIRONMENTAL CONSULTANTS
1220 SW Morrison, Suite 700
Portland, OR 97205-2235
www.swca.com
503.224.0333
Project: 31802

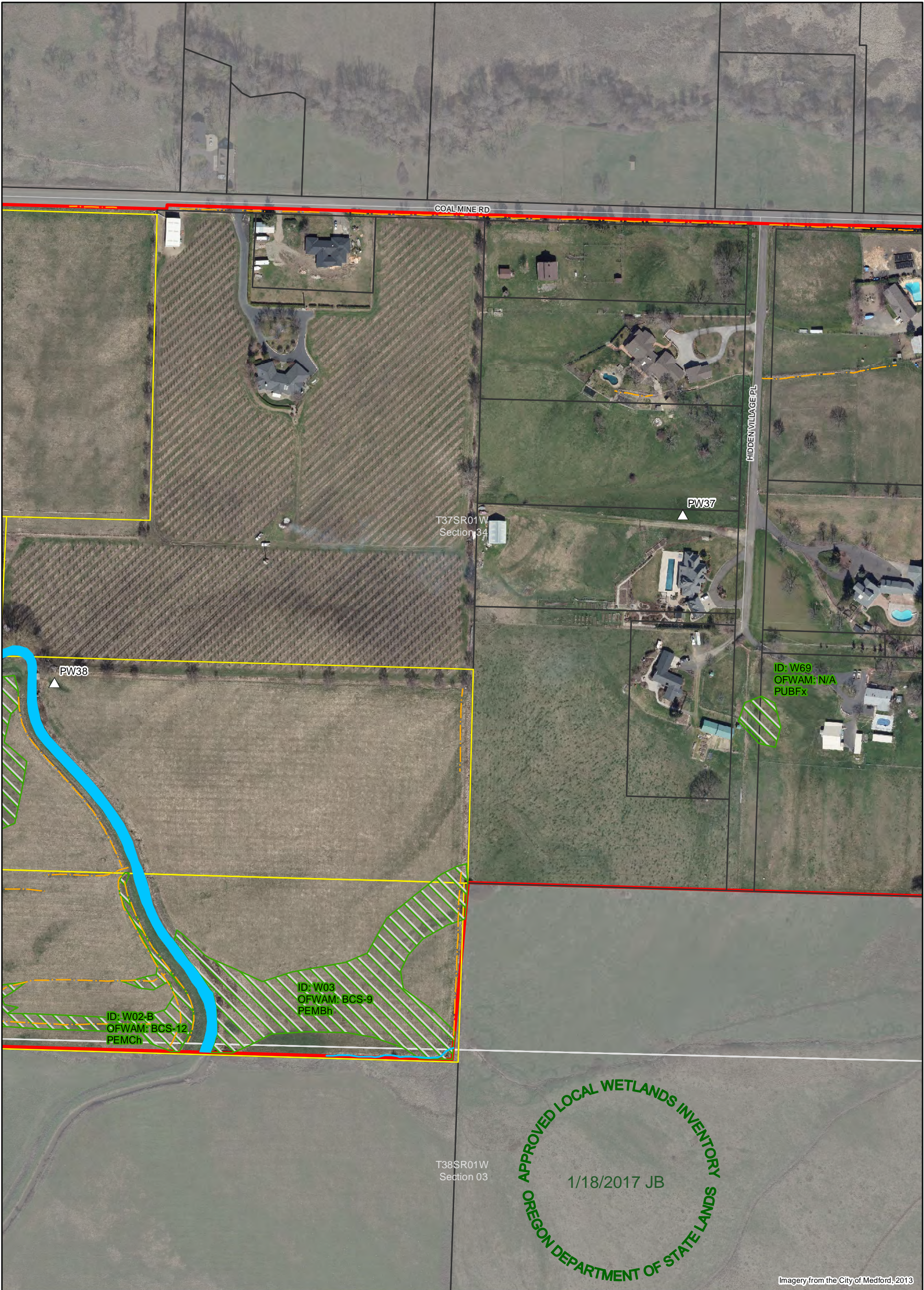
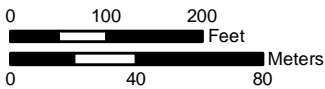


Figure F-68 – LWI Map

SWCA LWI Data

- SWCA Sample Plot
- Probable Wetland ("PW", <0.5 acre)
- Wetland ("W")
- Waterbody ("WA")
- Stream
- Ditch
- Pond/Water ("AW")

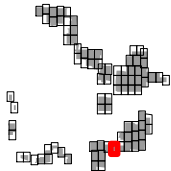
- Study Area
- Tax Lot, Accessed
- Tax Lot, Not Accessed
- Street
- Section



1 inch = 200 feet

City of Medford Urban Reserve
Local Wetlands Inventory
Jackson County, OR
July 2016

Information shown on this map is for planning purposes, represents the conditions that exist at the map date, and is subject to change. The location and extent of wetlands and other waters is approximate. There may be unmapped wetlands and other waters present that are subject to regulation. A current Oregon Department of State Lands-approved wetland delineation is required for state removal-fill permits. You are advised to contact the Department of State Lands and the U.S. Army Corps of Engineers with any regulatory questions.



SWCA
ENVIRONMENTAL CONSULTANTS
1220 SW Morrison, Suite 700
Portland, OR 97205-2235
www.swca.com
503.224.0333
Project: 31802

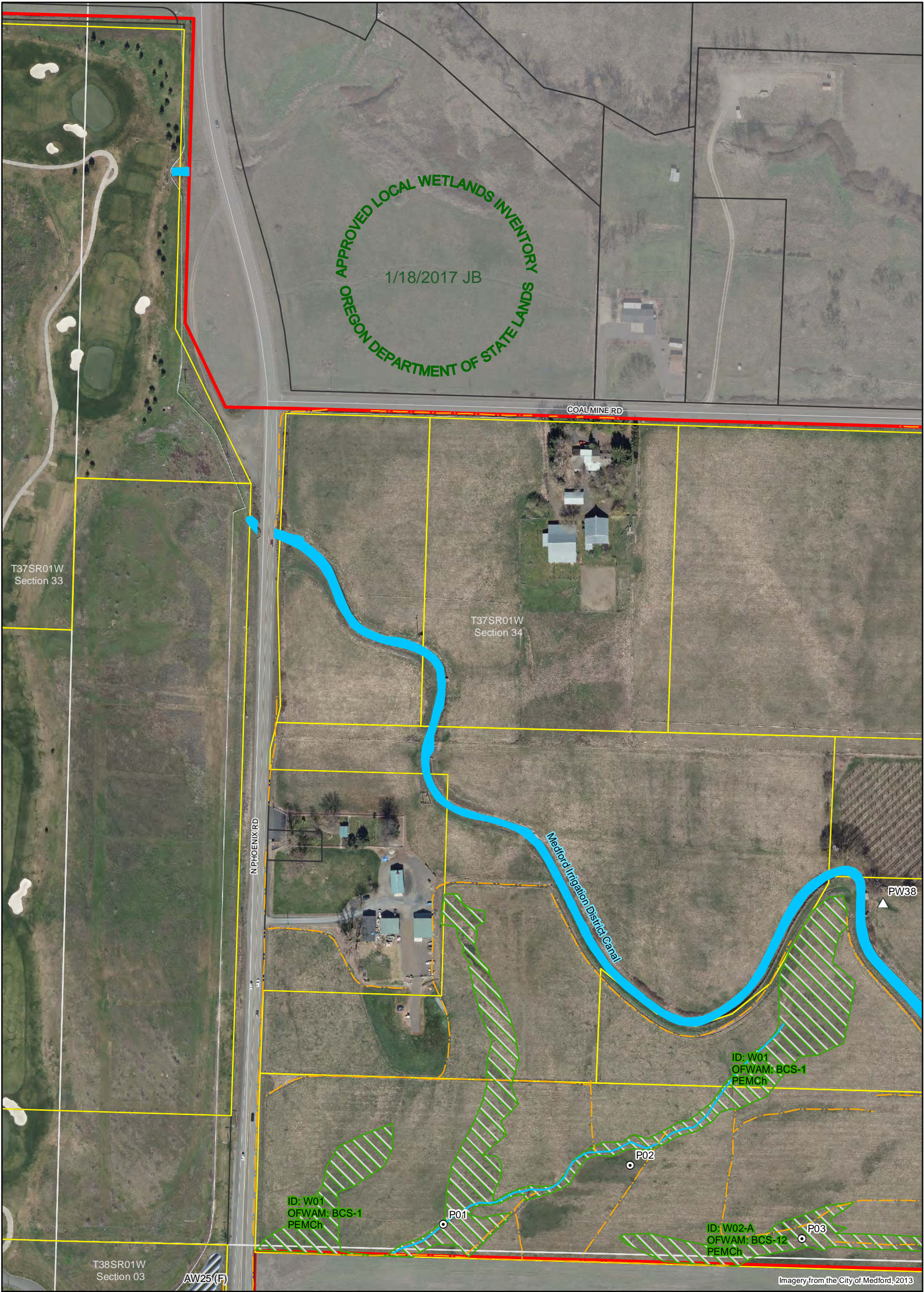


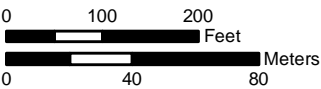
Figure F-69 – LWI Map

SWCA LWI Data

- SWCA Sample Plot
- Probable Wetland ("PW", <0.5 acre)
- Wetland ("W")
- Waterbody ("WA")
- Stream
- Ditch
- Pond/Water ("AW")

- Study Area
- Tax Lot, Accessed
- Tax Lot, Not Accessed
- Street
- Section

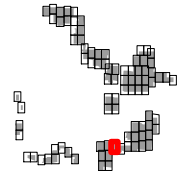
Artificial Waters Purpose Key:
F- Landscaping feature



1 inch = 200 feet

City of Medford Urban Reserve
Local Wetlands Inventory
Jackson County, OR
July 2016

Information shown on this map is for planning purposes, represents the conditions that exist at the map date, and is subject to change. The location and extent of wetlands and other waters is approximate. There may be unmapped wetlands and other waters present that are subject to regulation. A current Oregon Department of State Lands-approved wetland delineation is required for state removal-fill permits. You are advised to contact the Department of State Lands and the U.S. Army Corps of Engineers with any regulatory questions.



SWCA
ENVIRONMENTAL CONSULTANTS
1220 SW Morrison, Suite 700
Portland, OR 97205-2235
www.swca.com
503.224.0333
Project: 31802



Figure F-70 – LWI Map

SWCA LWI Data

- SWCA Sample Plot
- Probable Wetland ("PW", <0.5 acre)
- Wetland ("W")
- Waterbody ("WA")
- Stream
- Ditch
- Pond/Water ("AW")

- Study Area
- Tax Lot, Accessed
- Tax Lot, Not Accessed
- Street
- Section

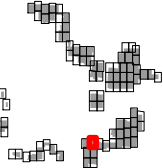
Artificial Waters Purpose Key:
G- Golf course watering/water management



1 inch = 200 feet

City of Medford Urban Reserve
Local Wetlands Inventory
Jackson County, OR
July 2016

Information shown on this map is for planning purposes, represents the conditions that exist at the map date, and is subject to change. The location and extent of wetlands and other waters is approximate. There may be unmapped wetlands and other waters present that are subject to regulation. A current Oregon Department of State Lands-approved wetland delineation is required for state removal-fill permits. You are advised to contact the Department of State Lands and the U.S. Army Corps of Engineers with any regulatory questions.



SWCA
ENVIRONMENTAL CONSULTANTS
1220 SW Morrison, Suite 700
Portland, OR 97205-2235
www.swca.com
503.224.0333

Project: 31802

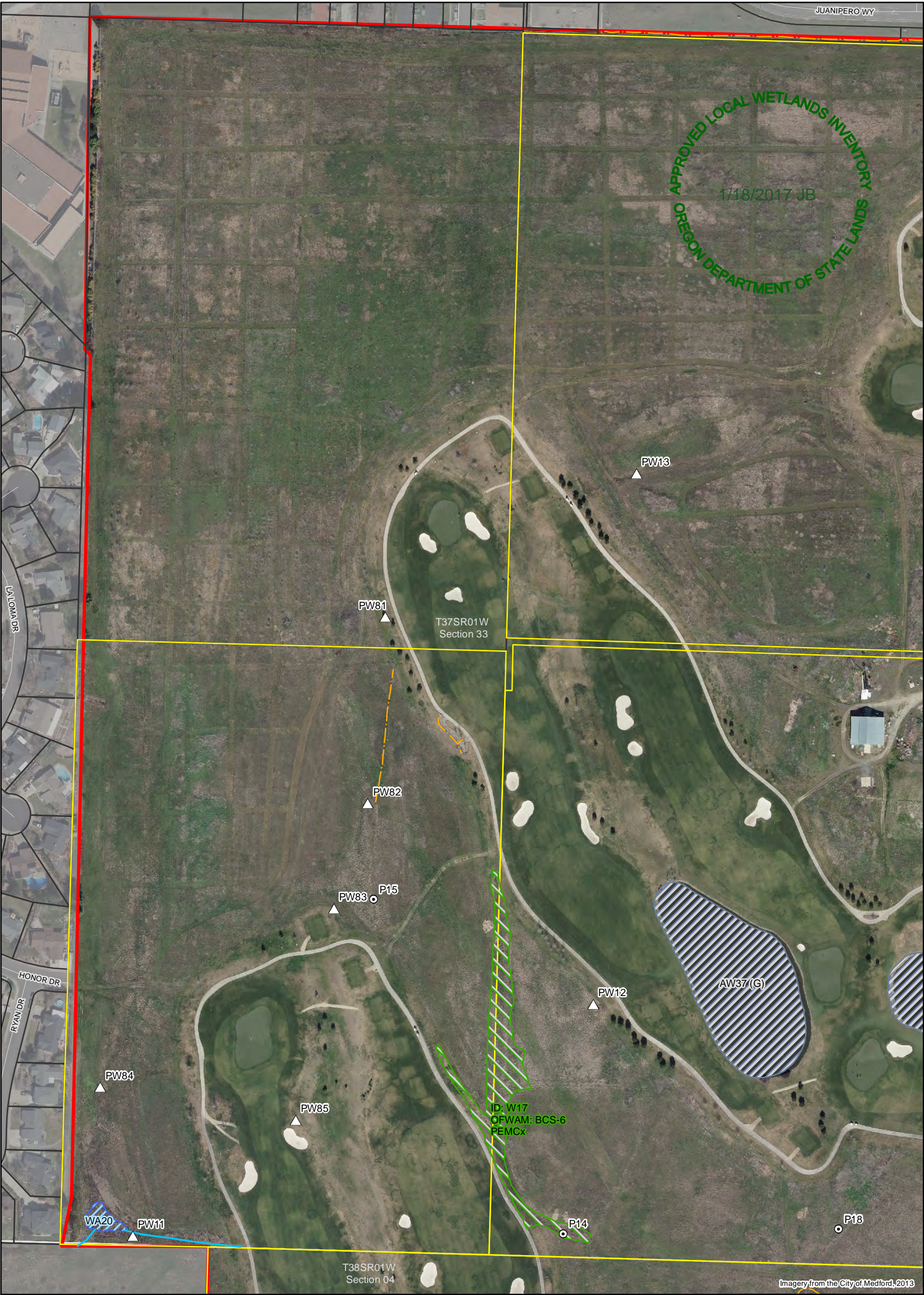


Figure F-71 – LWI Map

SWCA LWI Data

- SWCA Sample Plot
- Probable Wetland ("PW", <0.5 acre)
- Wetland ("W")
- Waterbody ("WA")
- Stream
- Ditch
- Pond/Water ("AW")

- Study Area
- Tax Lot, Accessed
- Tax Lot, Not Accessed
- Street
- Section

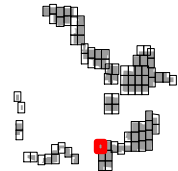
Artificial Waters Purpose Key:
G- Golf course watering/water management



1 inch = 200 feet

City of Medford Urban Reserve
Local Wetlands Inventory
Jackson County, OR
July 2016

Information shown on this map is for planning purposes, represents the conditions that exist at the map date, and is subject to change. The location and extent of wetlands and other waters is approximate. There may be unmapped wetlands and other waters present that are subject to regulation. A current Oregon Department of State Lands-approved wetland delineation is required for state removal-fill permits. You are advised to contact the Department of State Lands and the U.S. Army Corps of Engineers with any regulatory questions.



SWCA
ENVIRONMENTAL CONSULTANTS
1220 SW Morrison, Suite 700
Portland, OR 97205-2235
www.swca.com
503.224.0333
Project: 31802

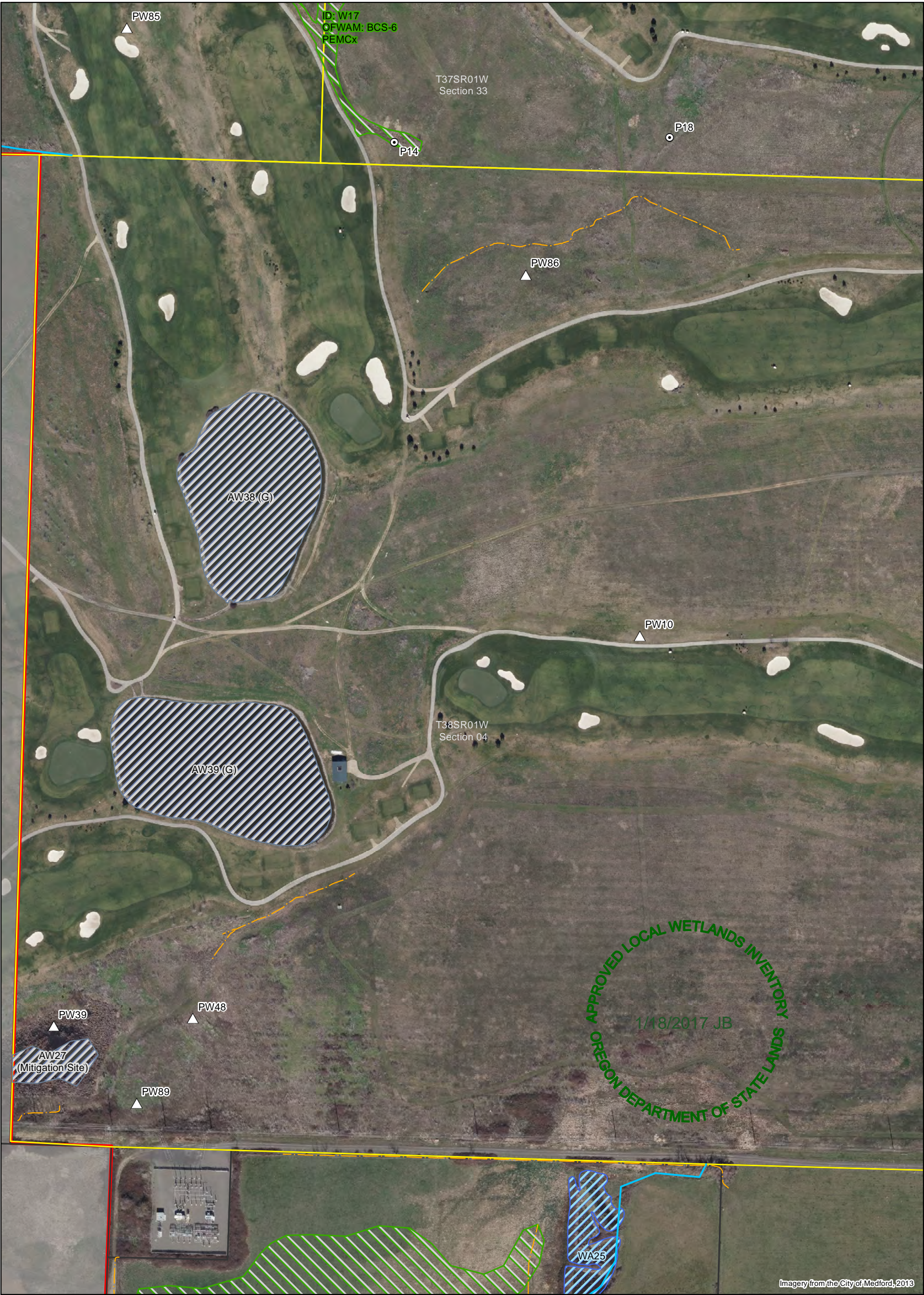


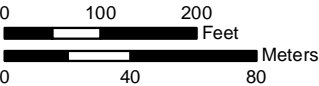
Figure F-72 – LWI Map

SWCA LWI Data

- SWCA Sample Plot
- Probable Wetland ("PW", <0.5 acre)
- Wetland ("W")
- Waterbody ("WA")
- Stream
- Ditch
- Pond/Water ("AW")

- Study Area
- Tax Lot, Accessed
- Tax Lot, Not Accessed
- Section

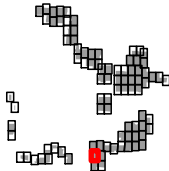
Artificial Waters Purpose Key:
G- Golf course watering/water management



1 inch = 200 feet

City of Medford Urban Reserve
Local Wetlands Inventory
Jackson County, OR
October 2016

Information shown on this map is for planning purposes, represents the conditions that exist at the map date, and is subject to change. The location and extent of wetlands and other waters is approximate. There may be unmapped wetlands and other waters present that are subject to regulation. A current Oregon Department of State Lands-approved wetland delineation is required for state removal-fill permits. You are advised to contact the Department of State Lands and the U.S. Army Corps of Engineers with any regulatory questions.



SWCA
ENVIRONMENTAL CONSULTANTS
1220 SW Morrison, Suite 700
Portland, OR 97205-2235
www.swca.com
503.224.0333
Project: 31802

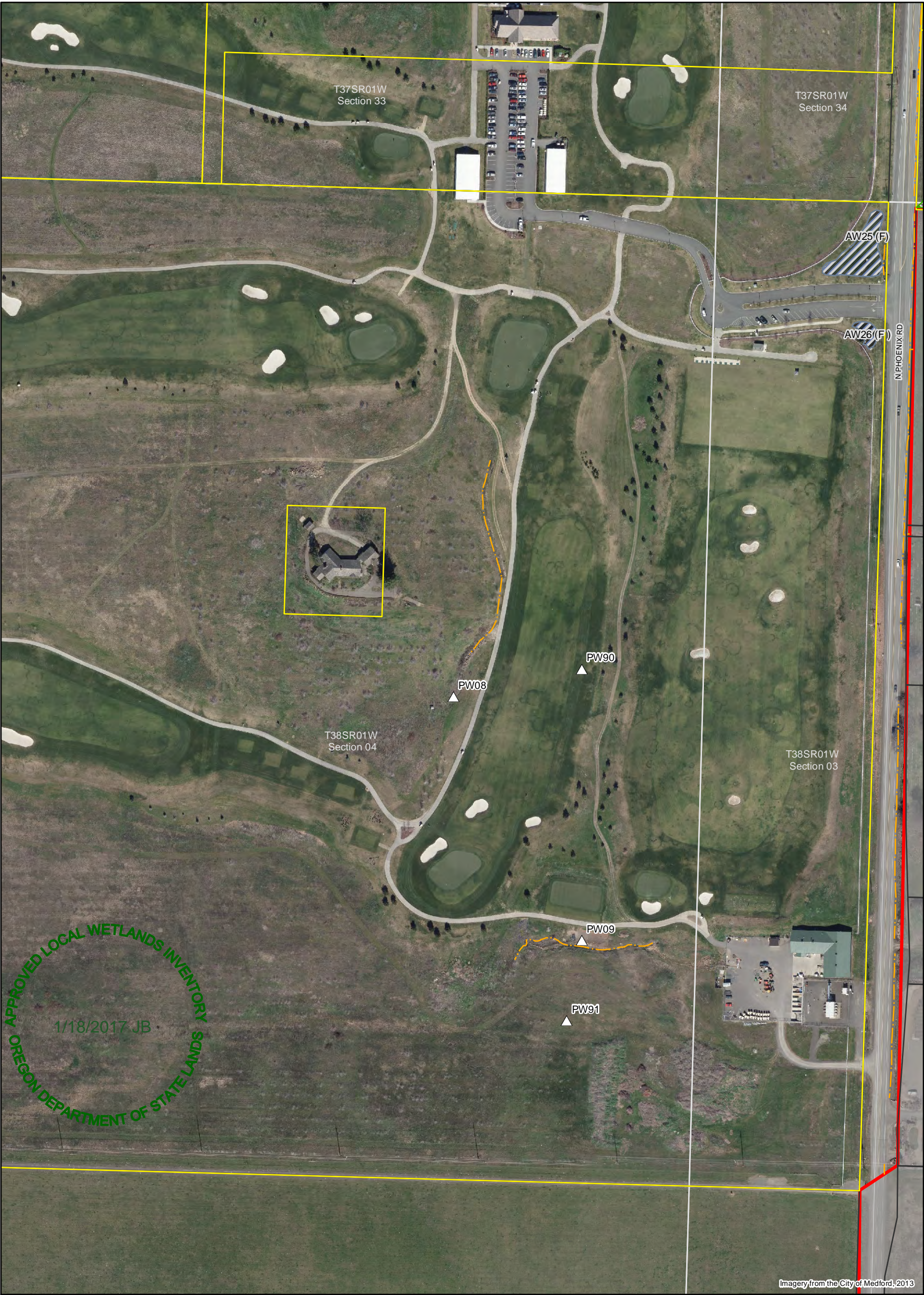


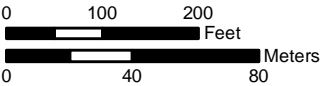
Figure F-73 – LWI Map

SWCA LWI Data

- SWCA Sample Plot
- Probable Wetland ("PW", <0.5 acre)
- Wetland ("W")
- Waterbody ("WA")
- Stream
- Ditch
- Pond/Water ("AW")

- Study Area
- Tax Lot, Accessed
- Tax Lot, Not Accessed
- Street
- Section

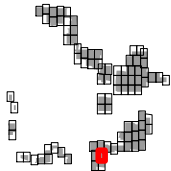
Artificial Waters Purpose Key:
F- Landscaping feature



1 inch = 200 feet

City of Medford Urban Reserve
Local Wetlands Inventory
Jackson County, OR
July 2016

Information shown on this map is for planning purposes, represents the conditions that exist at the map date, and is subject to change. The location and extent of wetlands and other waters is approximate. There may be unmapped wetlands and other waters present that are subject to regulation. A current Oregon Department of State Lands-approved wetland delineation is required for state removal-fill permits. You are advised to contact the Department of State Lands and the U.S. Army Corps of Engineers with any regulatory questions.



SWCA
ENVIRONMENTAL CONSULTANTS
1220 SW Morrison, Suite 700
Portland, OR 97205-2235
www.swca.com
503.224.0333
Project: 31802

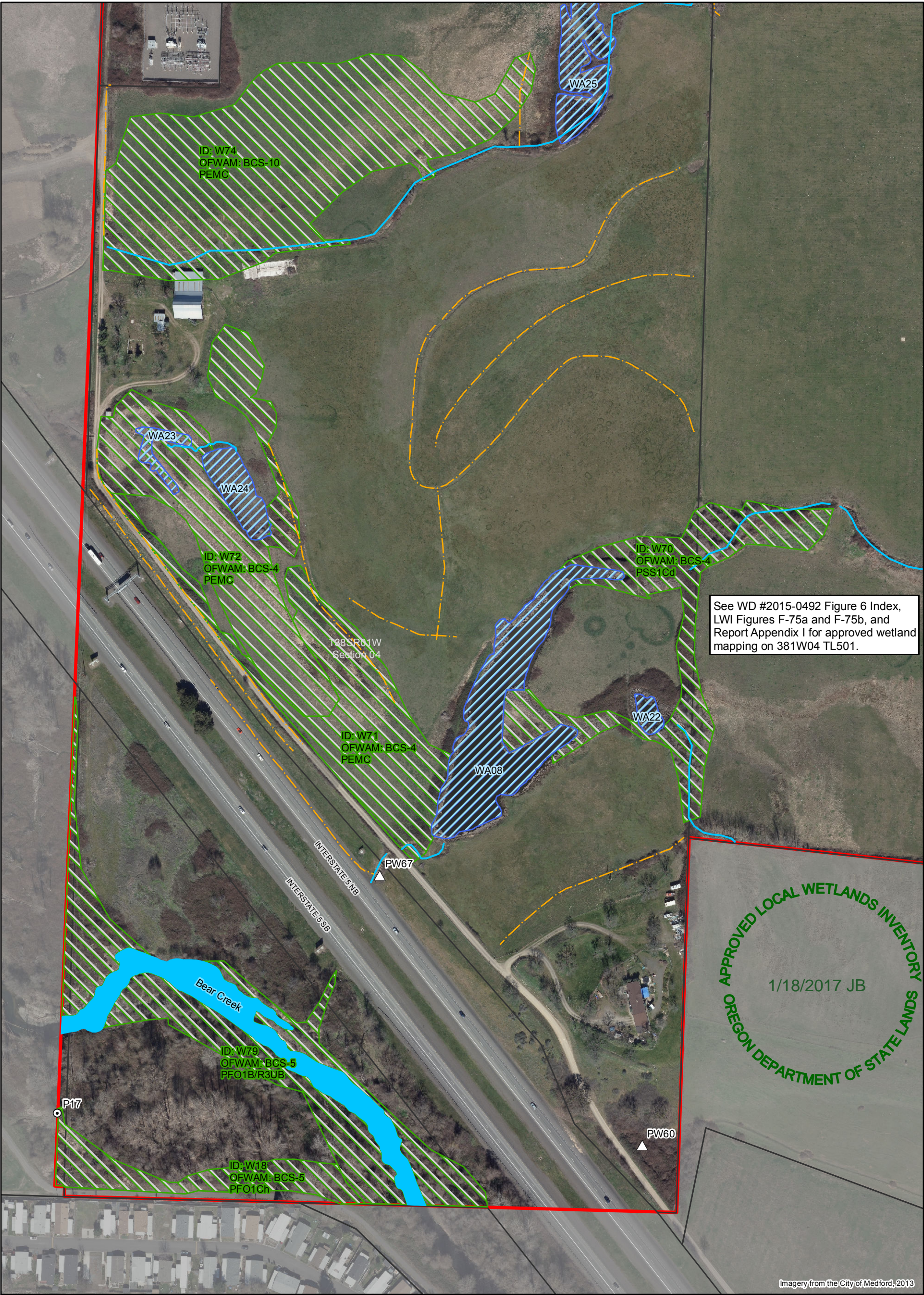
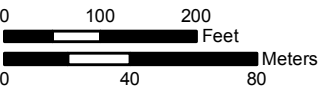


Figure F-74 – LWI Map

SWCA LWI Data

- SWCA Sample Plot
- Probable Wetland ("PW", <0.5 acre)
- Wetland ("W")
- Waterbody ("WA")
- Stream
- Ditch
- Pond/Water ("AW")

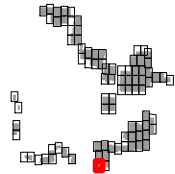
- Study Area
- Tax Lot, Accessed
- Tax Lot, Not Accessed
- Street
- Section



1 inch = 200 feet

City of Medford Urban Reserve
Local Wetlands Inventory
Jackson County, OR
October 2016

Information shown on this map is for planning purposes, represents the conditions that exist at the map date, and is subject to change. The location and extent of wetlands and other waters is approximate. There may be unmapped wetlands and other waters present that are subject to regulation. A current Oregon Department of State Lands-approved wetland delineation is required for state removal-fill permits. You are advised to contact the Department of State Lands and the U.S. Army Corps of Engineers with any regulatory questions.



SWCA
ENVIRONMENTAL CONSULTANTS
1220 SW Morrison, Suite 700
Portland, OR 97205-2235
www.swca.com
503.224.0333

Project: 31802

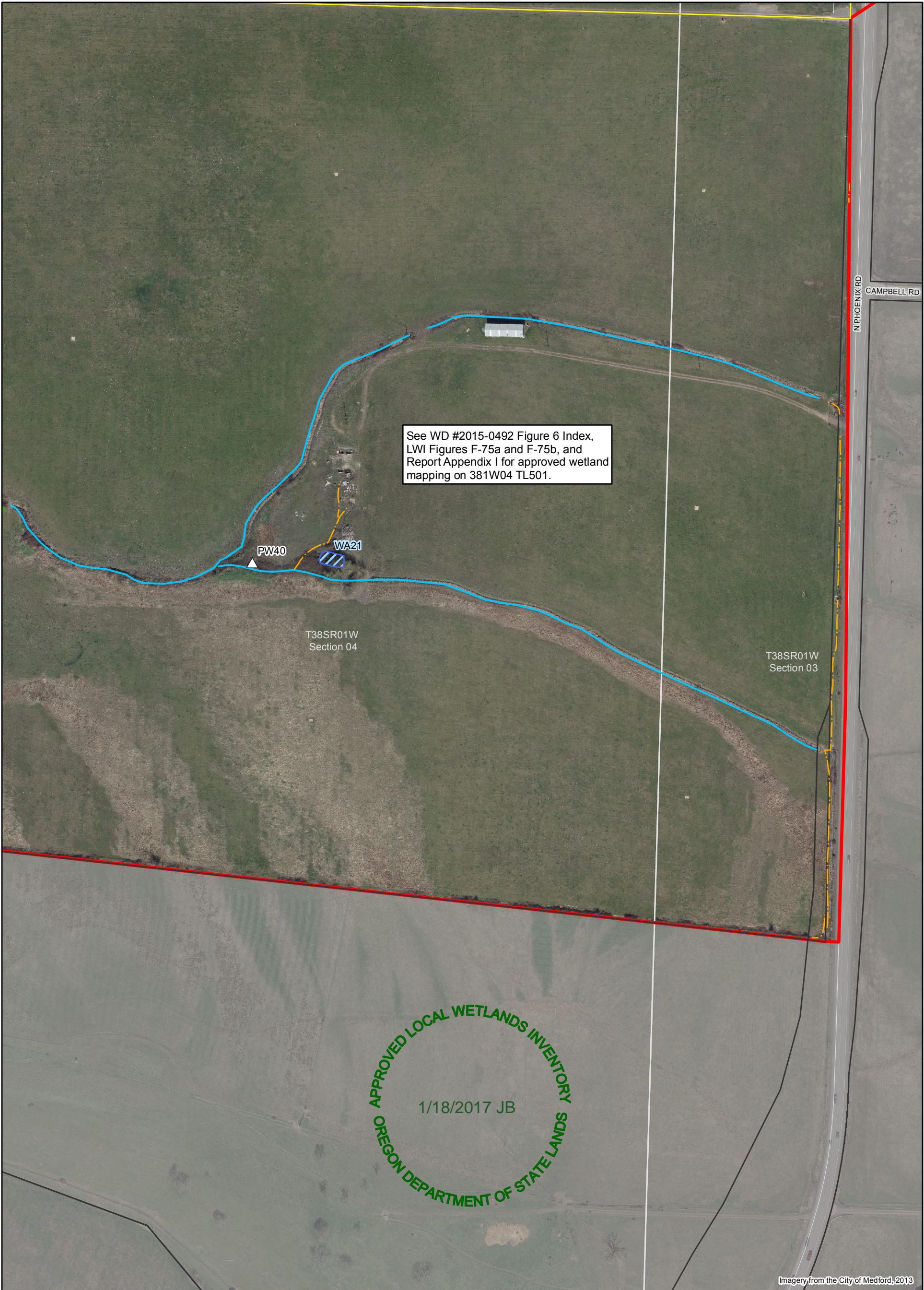
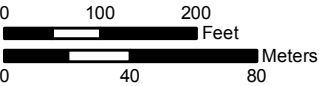


Figure F-75 – LWI Map

SWCA LWI Data

- SWCA Sample Plot
- Probable Wetland ("PW", <0.5 acre)
- Wetland ("W")
- Waterbody ("WA")
- Stream
- Ditch
- Pond/Water ("AW")

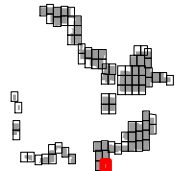
- Study Area
- Tax Lot, Accessed
- Tax Lot, Not Accessed
- Street
- Section



1 inch = 200 feet

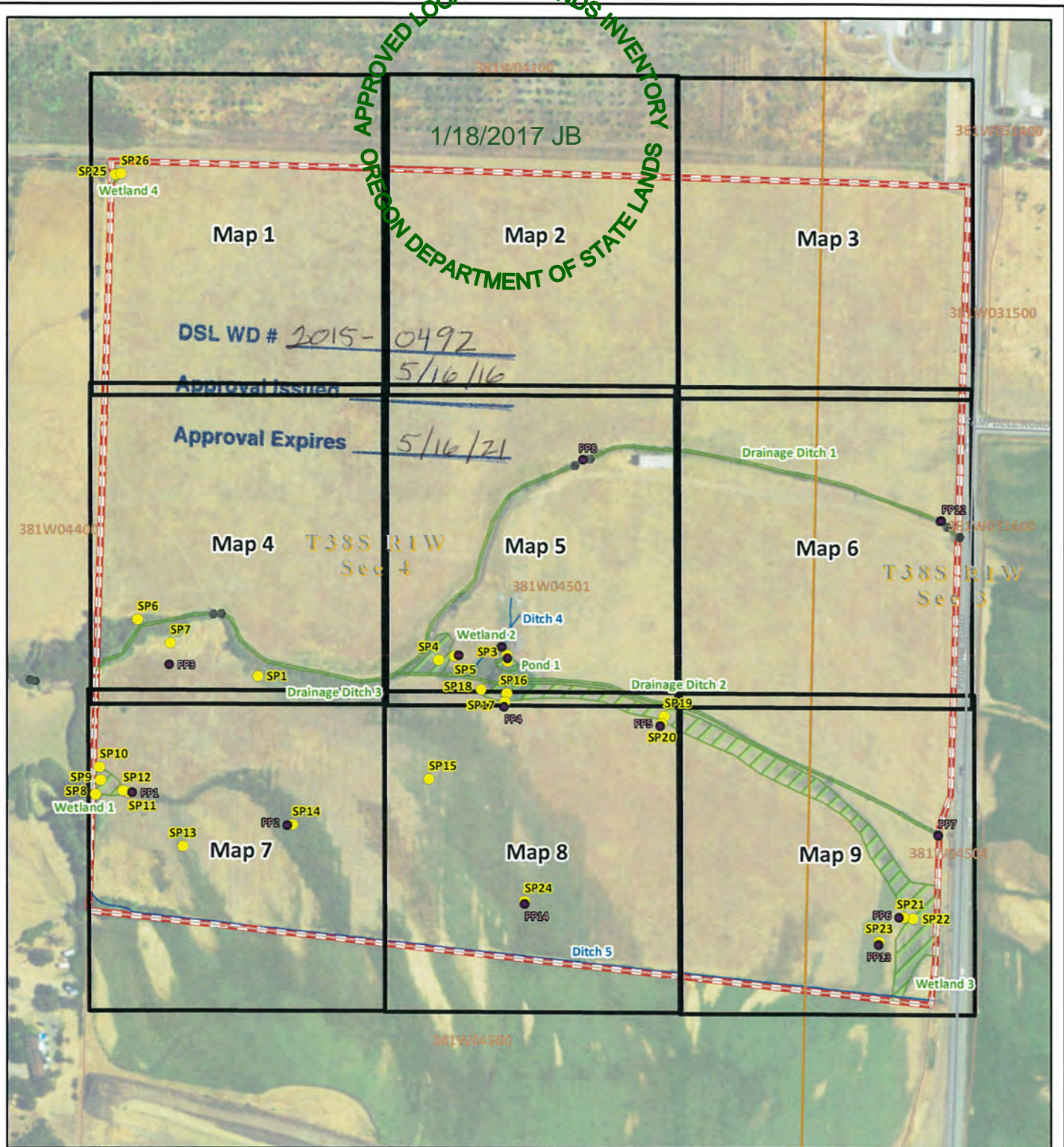
City of Medford Urban Reserve
Local Wetlands Inventory
Jackson County, OR
October 2016

Information shown on this map is for planning purposes, represents the conditions that exist at the map date, and is subject to change. The location and extent of wetlands and other waters is approximate. There may be unmapped wetlands and other waters present that are subject to regulation. A current Oregon Department of State Lands-approved wetland delineation is required for state removal-fill permits. You are advised to contact the Department of State Lands and the U.S. Army Corps of Engineers with any regulatory questions.



SWCA
ENVIRONMENTAL CONSULTANTS
1220 SW Morrison, Suite 700
Portland, OR 97205-2235
www.swca.com
503.224.0333
Project: 31802

APPROVED LOCAL WETLANDS INVENTORY
OREGON DEPARTMENT OF STATE LANDS



LWI Figure F-75a

Wetland and Waters Delineation Index Map

T38S, R1W, Sec 4, TL# 501

Jackson County, Oregon

Figure 6 (Index)



Cafferata Consulting, LLC
Practical Environmental Solutions

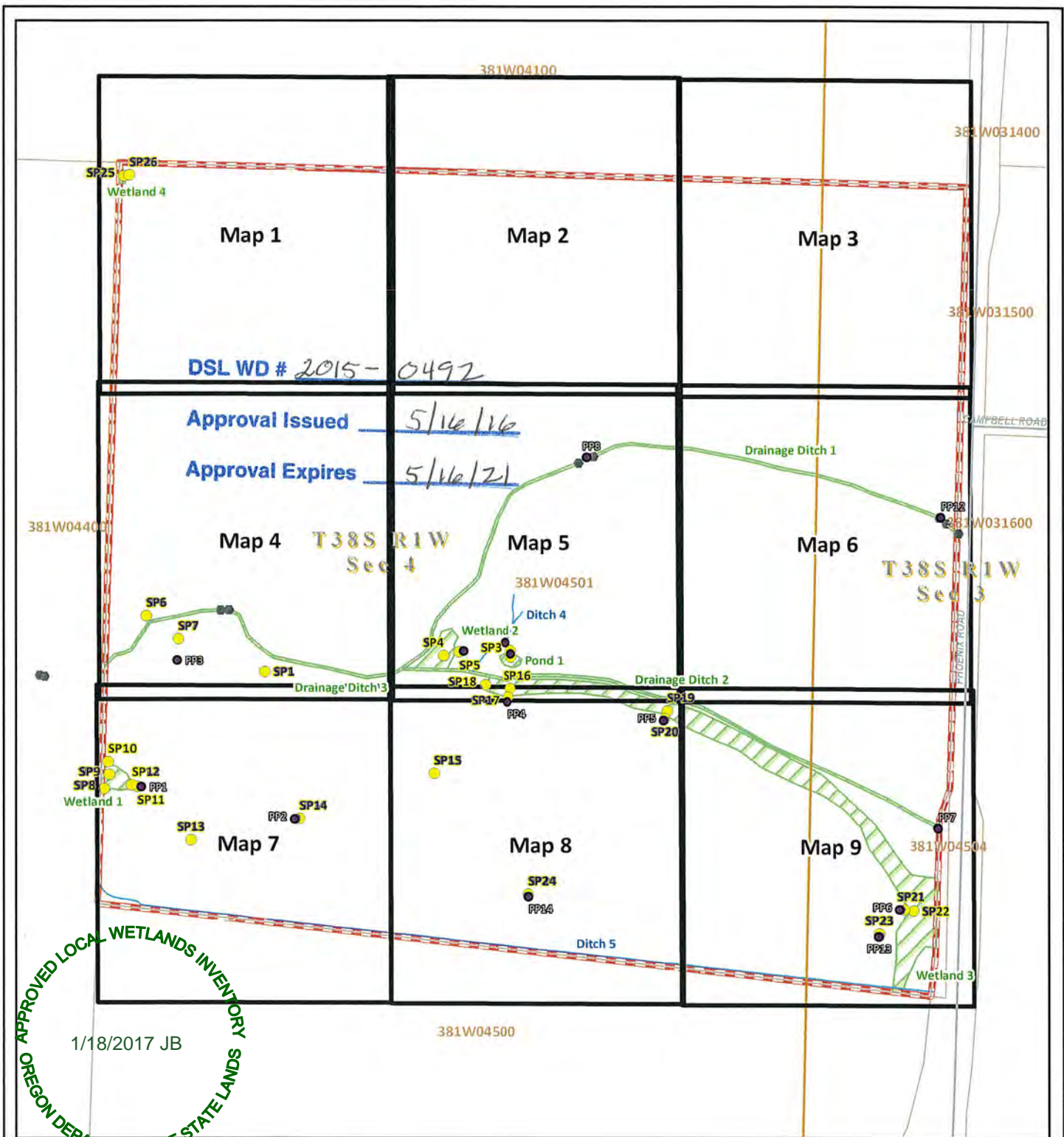
- Map Pages
- Study Area
- Sample Plots
- Photo Points
- Waterbody
- Wetland
- Culverts
- Sections
- Taxlots



0 125 250 500 Feet

This product is for information purposes only and may not be suitable for legal, engineering or surveying purposes. Please consult the original data sources to ascertain the usability of this product.

Data Sources: Taxlots from Jackson County, Sections and from USGS, Roads from ODOT. All other data from Schott & Associates. Map created by Cafferata Consulting on October 27, 2015.



LWI Figure F-75b

Wetland and Waters Delineation Index Map

Figure 6 (Index)

T38S, R1W, Sec 4. TL# 501

Jackson County, Oregon



Cafferata Consulting, LLC
Practical Environmental Solutions

- Map Pages
- Study Area
- Sample Plots
- Photo Points
- Waterbody
- Wetland
- Culverts
- Sections
- Taxlots



0 125 250 500 Feet

This product is for information purposes only and may not be suitable for legal, engineering or surveying purposes. Please consult the original data sources to ascertain the usability of this product.

Data Sources: Taxlots from Jackson County, Sections and from USGS, Roads from ODOT. All other data from Schott & Associates. Map created by Cafferata Consulting on October 27, 2015.



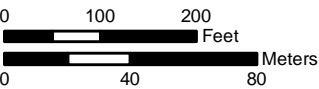
Figure F-76 – LWI Map

SWCA LWI Data

- SWCA Sample Plot
- Probable Wetland ("PW", <0.5 acre)
- Wetland ("W")
- Waterbody ("WA")
- Stream
- Ditch
- Pond/Water ("AW")

- Study Area
- Tax Lot, Accessed
- Tax Lot, Not Accessed
- Street
- Railroad
- Section

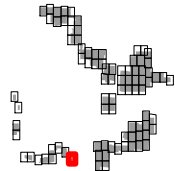
Artificial Waters Purpose Key:
B- Residential and/or farm/stock watering
H- Stormwater management/treatment ponds



1 inch = 200 feet

City of Medford Urban Reserve
Local Wetlands Inventory
Jackson County, OR
July 2016

Information shown on this map is for planning purposes, represents the conditions that exist at the map date, and is subject to change. The location and extent of wetlands and other waters is approximate. There may be unmapped wetlands and other waters present that are subject to regulation. A current Oregon Department of State Lands-approved wetland delineation is required for state removal-fill permits. You are advised to contact the Department of State Lands and the U.S. Army Corps of Engineers with any regulatory questions.



SWCA
ENVIRONMENTAL CONSULTANTS
1220 SW Morrison, Suite 700
Portland, OR 97205-2235
www.swca.com
503.224.0333
Project: 31802



Imagery from the City of Medford, 2013

Figure F-77 – LWI Map

SWCA LWI Data

- SWCA Sample Plot
- Probable Wetland ("PW", <0.5 acre)
- Wetland ("W")
- Waterbody ("WA")
- Stream
- Ditch
- Pond/Water ("AW")

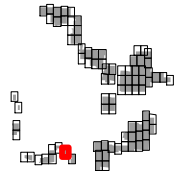
- Study Area
- Tax Lot, Accessed
- Tax Lot, Not Accessed
- Street
- Section



1 inch = 200 feet

City of Medford Urban Reserve
Local Wetlands Inventory
Jackson County, OR
July 2016

Information shown on this map is for planning purposes, represents the conditions that exist at the map date, and is subject to change. The location and extent of wetlands and other waters is approximate. There may be unmapped wetlands and other waters present that are subject to regulation. A current Oregon Department of State Lands-approved wetland delineation is required for state removal-fill permits. You are advised to contact the Department of State Lands and the U.S. Army Corps of Engineers with any regulatory questions.



SWCA
ENVIRONMENTAL CONSULTANTS
1220 SW Morrison, Suite 700
Portland, OR 97205-2235
www.swca.com
503.224.0333

Project: 31802



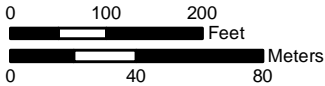
Figure F-78 – LWI Map

SWCA LWI Data

- SWCA Sample Plot
- Probable Wetland ("PW", <0.5 acre)
- Wetland ("W")
- Waterbody ("WA")
- Stream
- Ditch
- Pond/Water ("AW")

- Study Area
- Tax Lot, Accessed
- Tax Lot, Not Accessed
- Street
- Section

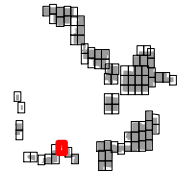
Artificial Waters Purpose Key:
H- Stormwater management/treatment ponds



1 inch = 200 feet

City of Medford Urban Reserve
Local Wetlands Inventory
Jackson County, OR
July 2016

Information shown on this map is for planning purposes, represents the conditions that exist at the map date, and is subject to change. The location and extent of wetlands and other waters is approximate. There may be unmapped wetlands and other waters present that are subject to regulation. A current Oregon Department of State Lands-approved wetland delineation is required for state removal-fill permits. You are advised to contact the Department of State Lands and the U.S. Army Corps of Engineers with any regulatory questions.



SWCA
ENVIRONMENTAL CONSULTANTS
1220 SW Morrison, Suite 700
Portland, OR 97205-2235
www.swca.com
503.224.0333
Project: 31802



Figure F-79 – LWI Map

SWCA LWI Data

- SWCA Sample Plot
- Probable Wetland ("PW", <0.5 acre)
- Wetland ("W")
- Waterbody ("WA")
- Stream
- Ditch
- Pond/Water ("AW")

- Study Area
- Tax Lot, Accessed
- Tax Lot, Not Accessed
- Street
- Section

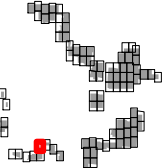
Artificial Waters Purpose Key:
E- Historical orchard and/or
pasture watering
H- Stormwater
management/treatment ponds



1 inch = 200 feet

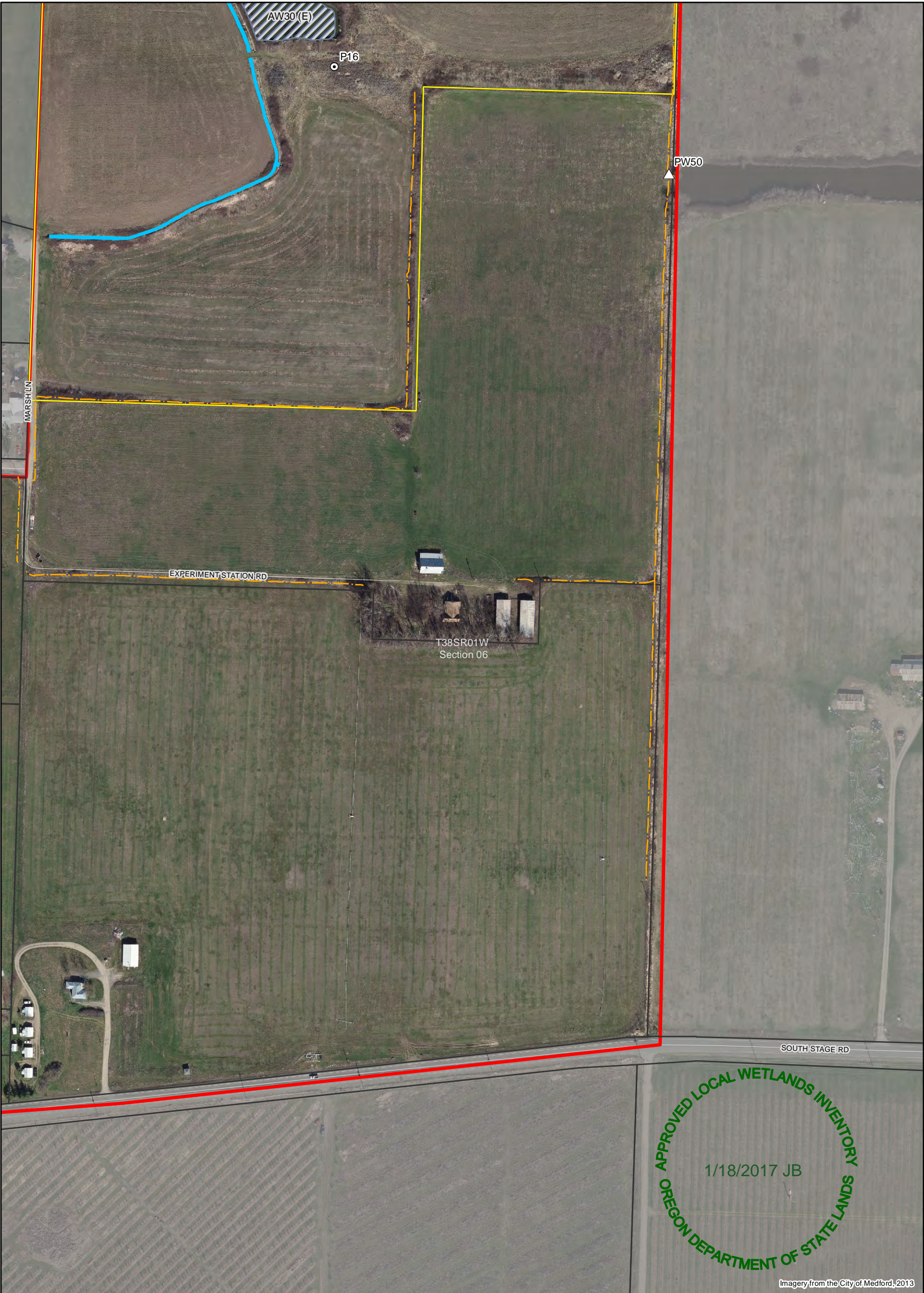
City of Medford Urban Reserve
Local Wetlands Inventory
Jackson County, OR
July 2016

Information shown on this map is for planning purposes, represents the conditions that exist at the map date, and is subject to change. The location and extent of wetlands and other waters is approximate. There may be unmapped wetlands and other waters present that are subject to regulation. A current Oregon Department of State Lands-approved wetland delineation is required for state removal-fill permits. You are advised to contact the Department of State Lands and the U.S. Army Corps of Engineers with any regulatory questions.



SWCA
ENVIRONMENTAL CONSULTANTS
1220 SW Morrison, Suite 700
Portland, OR 97205-2235
www.swca.com
503.224.0333

Project: 31802



Imagery from the City of Medford, 2013

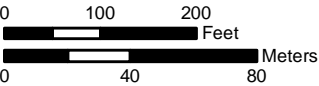
Figure F-80 – LWI Map

SWCA LWI Data

- SWCA Sample Plot
- Probable Wetland ("PW", <0.5 acre)
- Wetland ("W")
- Waterbody ("WA")
- Stream
- Ditch
- Pond/Water ("AW")

- Study Area
- Tax Lot, Accessed
- Tax Lot, Not Accessed
- Street
- Section

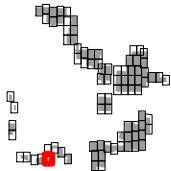
Artificial Waters Purpose Key:
E- Historical orchard and/or
pasture watering



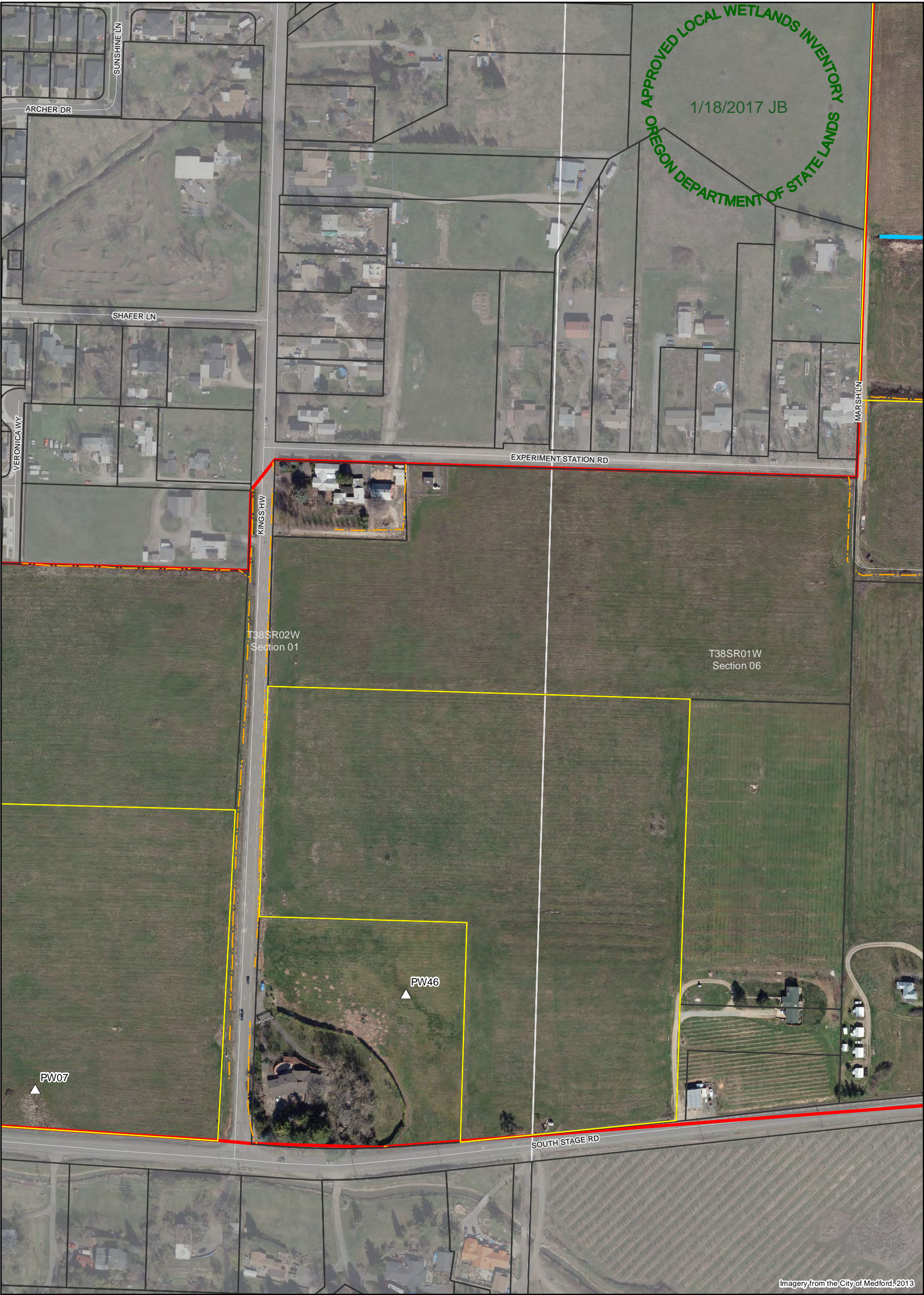
1 inch = 200 feet

City of Medford Urban Reserve
Local Wetlands Inventory
Jackson County, OR
July 2016

Information shown on this map is for planning purposes, represents the conditions that exist at the map date, and is subject to change. The location and extent of wetlands and other waters is approximate. There may be unmapped wetlands and other waters present that are subject to regulation. A current Oregon Department of State Lands-approved wetland delineation is required for state removal-fill permits. You are advised to contact the Department of State Lands and the U.S. Army Corps of Engineers with any regulatory questions.



SWCA
ENVIRONMENTAL CONSULTANTS
1220 SW Morrison, Suite 700
Portland, OR 97205-2235
www.swca.com
503.224.0333
Project: 31802



Imagery from the City of Medford, 2013

Figure F-81 – LWI Map

SWCA LWI Data

- SWCA Sample Plot
- Probable Wetland ("PW", <0.5 acre)
- Wetland ("W")
- Waterbody ("WA")
- Stream
- Ditch
- Pond/Water ("AW")

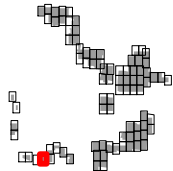
- Study Area
- Tax Lot, Accessed
- Tax Lot, Not Accessed
- Street
- Section



1 inch = 200 feet

City of Medford Urban Reserve
Local Wetlands Inventory
Jackson County, OR
July 2016

Information shown on this map is for planning purposes, represents the conditions that exist at the map date, and is subject to change. The location and extent of wetlands and other waters is approximate. There may be unmapped wetlands and other waters present that are subject to regulation. A current Oregon Department of State Lands-approved wetland delineation is required for state removal-fill permits. You are advised to contact the Department of State Lands and the U.S. Army Corps of Engineers with any regulatory questions.



SWCA
ENVIRONMENTAL CONSULTANTS
1220 SW Morrison, Suite 700
Portland, OR 97205-2235
www.swca.com
503.224.0333

Project: 31802



Figure F-82 – LWI Map

SWCA LWI Data

- SWCA Sample Plot
- Probable Wetland ("PW", <0.5 acre)
- Wetland ("W")
- Waterbody ("WA")
- Stream
- Ditch
- Pond/Water ("AW")

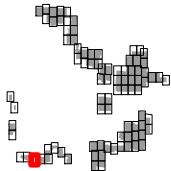
- Study Area
- Tax Lot, Accessed
- Tax Lot, Not Accessed
- Street
- Section



1 inch = 200 feet

City of Medford Urban Reserve
Local Wetlands Inventory
Jackson County, OR
July 2016

Information shown on this map is for planning purposes, represents the conditions that exist at the map date, and is subject to change. The location and extent of wetlands and other waters is approximate. There may be unmapped wetlands and other waters present that are subject to regulation. A current Oregon Department of State Lands-approved wetland delineation is required for state removal-fill permits. You are advised to contact the Department of State Lands and the U.S. Army Corps of Engineers with any regulatory questions.



SWCA
ENVIRONMENTAL CONSULTANTS
1220 SW Morrison, Suite 700
Portland, OR 97205-2235
www.swca.com
503.224.0333

Project: 31802



Figure F-83 – LWI Map

SWCA LWI Data

- SWCA Sample Plot
- Probable Wetland ("PW", <0.5 acre)
- Wetland ("W")
- Waterbody ("WA")
- Stream
- Ditch
- Pond/Water ("AW")

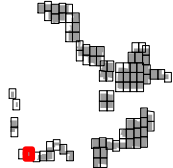
- Study Area
- Tax Lot, Accessed
- Tax Lot, Not Accessed
- Street
- Section



1 inch = 200 feet

City of Medford Urban Reserve
Local Wetlands Inventory
Jackson County, OR
July 2016

Information shown on this map is for planning purposes, represents the conditions that exist at the map date, and is subject to change. The location and extent of wetlands and other waters is approximate. There may be unmapped wetlands and other waters present that are subject to regulation. A current Oregon Department of State Lands-approved wetland delineation is required for state removal-fill permits. You are advised to contact the Department of State Lands and the U.S. Army Corps of Engineers with any regulatory questions.



SWCA
ENVIRONMENTAL CONSULTANTS
1220 SW Morrison, Suite 700
Portland, OR 97205-2235
www.swca.com
503.224.0333

Project: 31802



Figure F-84 – LWI Map

SWCA LWI Data

- SWCA Sample Plot
- Probable Wetland ("PW", <0.5 acre)
- Wetland ("W")
- Waterbody ("WA")
- Stream
- Ditch
- Pond/Water ("AW")

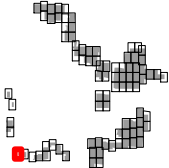
- Study Area
- Tax Lot, Accessed
- Tax Lot, Not Accessed
- Street
- Section



1 inch = 200 feet

City of Medford Urban Reserve
Local Wetlands Inventory
Jackson County, OR
July 2016

Information shown on this map is for planning purposes, represents the conditions that exist at the map date, and is subject to change. The location and extent of wetlands and other waters is approximate. There may be unmapped wetlands and other waters present that are subject to regulation. A current Oregon Department of State Lands-approved wetland delineation is required for state removal-fill permits. You are advised to contact the Department of State Lands and the U.S. Army Corps of Engineers with any regulatory questions.



SWCA
ENVIRONMENTAL CONSULTANTS
1220 SW Morrison, Suite 700
Portland, OR 97205-2235
www.swca.com
503.224.0333

Project: 31802

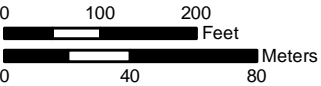


Figure F-85 – LWI Map

SWCA LWI Data

- SWCA Sample Plot
- Probable Wetland ("PW", <0.5 acre)
- Wetland ("W")
- Waterbody ("WA")
- Stream
- Ditch
- Pond/Water ("AW")

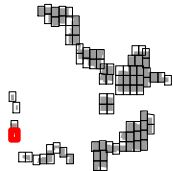
- Study Area
- Tax Lot, Accessed
- Tax Lot, Not Accessed
- Street
- Section



1 inch = 200 feet

City of Medford Urban Reserve
Local Wetlands Inventory
Jackson County, OR
July 2016

Information shown on this map is for planning purposes, represents the conditions that exist at the map date, and is subject to change. The location and extent of wetlands and other waters is approximate. There may be unmapped wetlands and other waters present that are subject to regulation. A current Oregon Department of State Lands-approved wetland delineation is required for state removal-fill permits. You are advised to contact the Department of State Lands and the U.S. Army Corps of Engineers with any regulatory questions.



SWCA
ENVIRONMENTAL CONSULTANTS
1220 SW Morrison, Suite 700
Portland, OR 97205-2235
www.swca.com
503.224.0333

Project: 31802



Figure F-86 – LWI Map

SWCA LWI Data

- SWCA Sample Plot
- Probable Wetland ("PW", <0.5 acre)
- Wetland ("W")
- Waterbody ("WA")
- Stream
- Ditch
- Pond/Water ("AW")

- Study Area
- Tax Lot, Accessed
- Tax Lot, Not Accessed
- Street
- Section

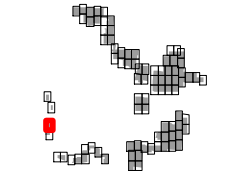
Artificial Waters Purpose Key:
C- Stock watering



1 inch = 200 feet

City of Medford Urban Reserve
Local Wetlands Inventory
Jackson County, OR
July 2016

Information shown on this map is for planning purposes, represents the conditions that exist at the map date, and is subject to change. The location and extent of wetlands and other waters is approximate. There may be unmapped wetlands and other waters present that are subject to regulation. A current Oregon Department of State Lands-approved wetland delineation is required for state removal-fill permits. You are advised to contact the Department of State Lands and the U.S. Army Corps of Engineers with any regulatory questions.



SWCA
ENVIRONMENTAL CONSULTANTS
1220 SW Morrison, Suite 700
Portland, OR 97205-2235
www.swca.com
503.224.0333
Project: 31802

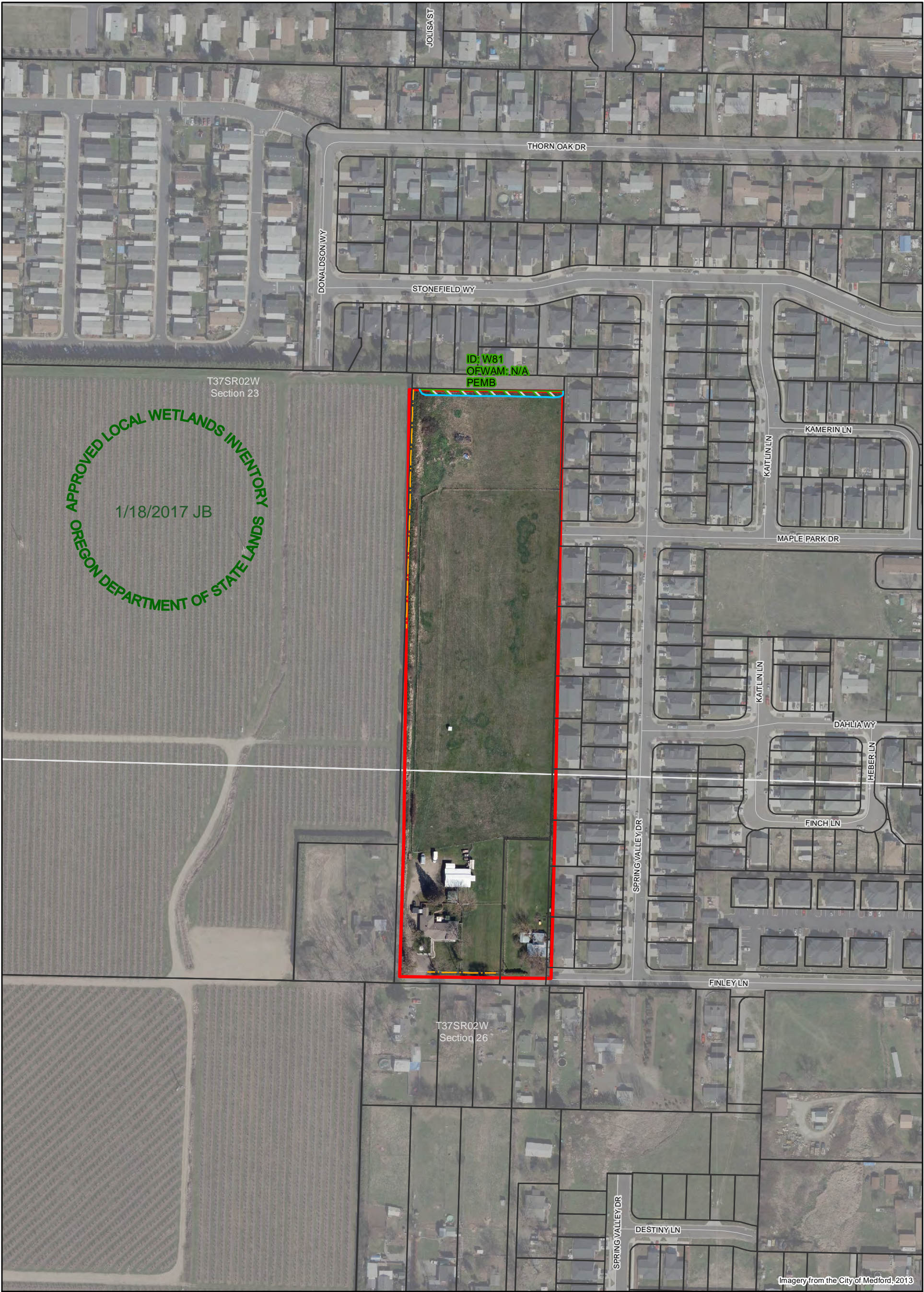


Figure F-87 – LWI Map

SWCA LWI Data

- SWCA Sample Plot
- Probable Wetland ("PW", <0.5 acre)
- Wetland ("W")
- Waterbody ("WA")
- Stream
- Ditch
- Pond/Water ("AW")

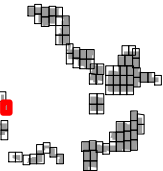
- Study Area
- Tax Lot, Accessed
- Tax Lot, Not Accessed
- Street
- Section



1 inch = 200 feet

City of Medford Urban Reserve
Local Wetlands Inventory
Jackson County, OR
July 2016

Information shown on this map is for planning purposes, represents the conditions that exist at the map date, and is subject to change. The location and extent of wetlands and other waters is approximate. There may be unmapped wetlands and other waters present that are subject to regulation. A current Oregon Department of State Lands-approved wetland delineation is required for state removal-fill permits. You are advised to contact the Department of State Lands and the U.S. Army Corps of Engineers with any regulatory questions.



SWCA
ENVIRONMENTAL CONSULTANTS
1220 SW Morrison, Suite 700
Portland, OR 97205-2235
www.swca.com
503.224.0333
Project: 31802



Figure F-88 – LWI Map

SWCA LWI Data

- SWCA Sample Plot
- Probable Wetland ("PW", <0.5 acre)
- Wetland ("W")
- Waterbody ("WA")
- Stream
- Ditch
- Pond/Water ("AW")

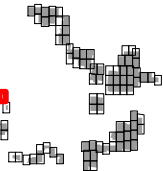
- Study Area
- Tax Lot, Accessed
- Tax Lot, Not Accessed
- Street
- Section



1 inch = 200 feet

City of Medford Urban Reserve
Local Wetlands Inventory
Jackson County, OR
July 2016

Information shown on this map is for planning purposes, represents the conditions that exist at the map date, and is subject to change. The location and extent of wetlands and other waters is approximate. There may be unmapped wetlands and other waters present that are subject to regulation. A current Oregon Department of State Lands-approved wetland delineation is required for state removal-fill permits. You are advised to contact the Department of State Lands and the U.S. Army Corps of Engineers with any regulatory questions.



SWCA
ENVIRONMENTAL CONSULTANTS
1220 SW Morrison, Suite 700
Portland, OR 97205-2235
www.swca.com
503.224.0333

Project: 31802